

# CERTIFICATE OF SURVEY

RECORDED

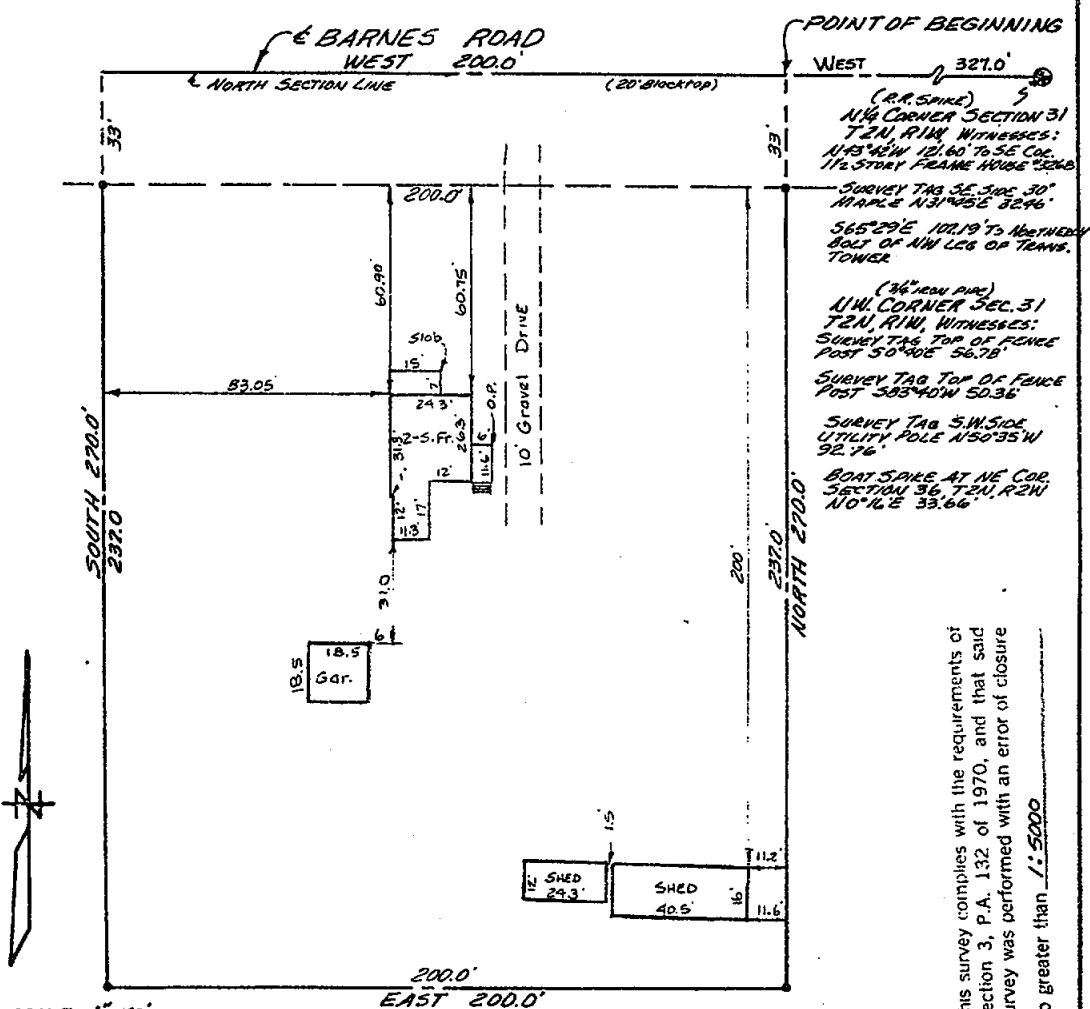
FOR Robert Howery  
1531 Plains Road  
Leslie, Michigan 49251

JUN 26 10 31 AM '72

REGISTER OF DEEDS

*Emil M. Lewis*  
CLAM COUNTY, MICH.


SURVEY OF PROPERTY LEGALLY DESCRIBED AS: That part of the West 100 acres of the North 120 acres of the East 1/2 of the West 1/2 of fractional Section 31, T2N, R1W, Vevay Township, Ingham County, Michigan, beginning on the section line at a point 327.0 feet West of the North 1/4 corner of said Section 31, running thence West 200.0 feet on the section line, thence South 270.0 feet at right angles to the section line, thence East 200.0 feet, thence North 270.0 feet to the point of beginning, containing 1.24 acres more or less, subject to highway right of way and any other easements or rights of record.



SCALE: 1"=40'

THE UNDERSIGNED REGISTERED LAND SURVEYOR HEREBY CERTIFIES THAT HE HAS SURVEYED THE PROPERTY SHOWN ON ANNEXED PLAT, AND THAT THE ABOVE SKETCH INDICATES THE DIMENSIONS AND ENCROACHMENTS OF SAID PROPERTY.

- LEGEND**
- IRON STAKE
  - MONUMENT
  - X--FENCE LINE
  - CENTER LINE
  - R--RECORDED DIMENSION
  - D--DEEDED DIMENSION
  - M--MEASURED DIMENSION



**STEPHENS ENGINEERING**  
CIVIL ENGINEERING LAND PLANNING SURVEYORS  
BUS. ADD.-P.O. BOX 1202, LANSING, MICHIGAN 48904 PH. 351-4450  
BY *Clyde K. Stephens*  
REGISTRATION NO. 3829  
DATE May 16, 72 SURVEY NO. L-13863

This survey complies with the requirements of Section 3, P.A. 132 of 1970, and that said survey was performed with an error of closure no greater than 1:5000

LIBER 1 PC 167  
RECORDED

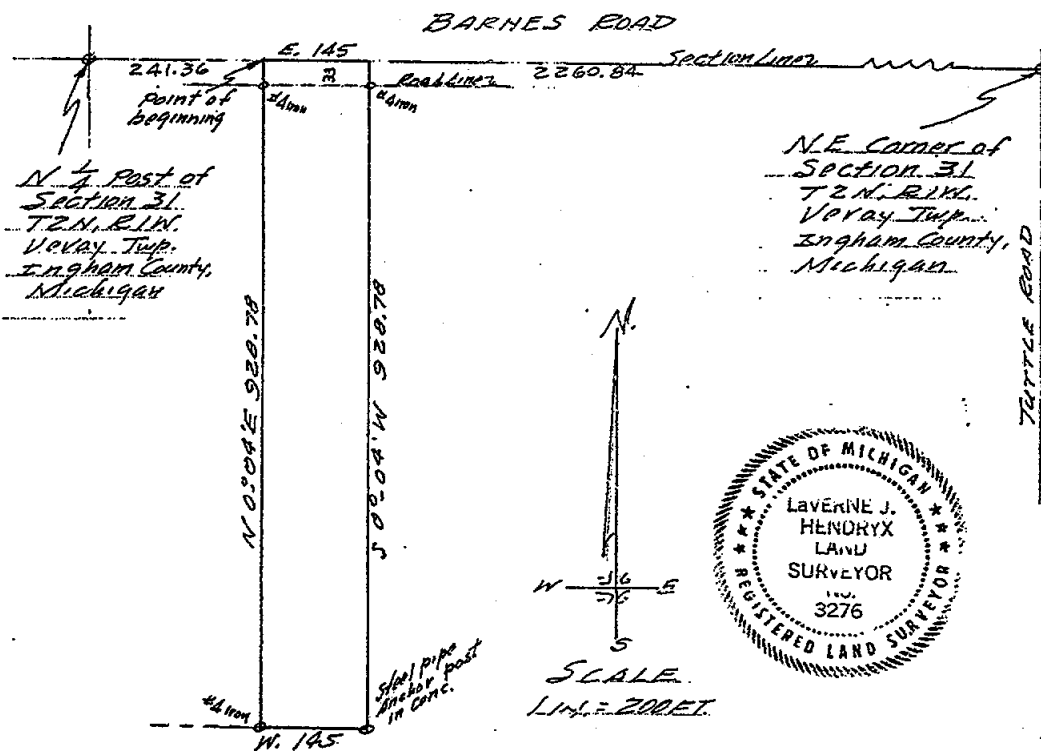
CERTIFICATE OF SURVEY

LEGAL DESCRIPTION:

COMMENCING IN THE SECTION LINE AT A POINT 241.36 FEET EAST OF THE NORTH  $\frac{1}{4}$  POST OF SECTION 31, TOWN 2 NORTH, RANGE 1 WEST, VEVAY TOWNSHIP, INGHAM COUNTY, MICHIGAN, THENCE EAST 145 FEET ALONG THE SAID SECTION LINE, THENCE S 0 DEG 04 MIN W 928.78 FEET, THENCE WEST 145 FEET PARALLEL WITH SAID SECTION LINE, THENCE N 0 DEG 04 MIN E 928.78 FEET TO THE POINT OF BEGINNING.

Dec 16 2 36 PM '71

REGISTER OF DEEDS  
Mia Bell Humphrey  
INGHAM COUNTY, MICH.



THE ERROR OF CLOSURE IS 0.

THE UNDERSIGNED, CIVIL ENGINEER AND LAND SURVEYOR, HEREBY CERTIFIES THAT HE HAS SURVEYED THE PROPERTY SHOWN ON THE ANNEXED PLAT ACCORDING TO THE REQUIREMENTS OF P. A. 132, MICHIGAN P. A. OF 1970.

*Laverne J. Hendryx*

NOVEMBER 23, 1971

SURVEY # 11689

LAVERNE J. HENDRYX  
2621 S. WAVERLY ROAD  
LANSING, MICHIGAN  
R. L. S 3276

LIBER

2 PC 208

RECORDED

## CERTIFICATE OF SURVEY

## LEGAL DESCRIPTION:

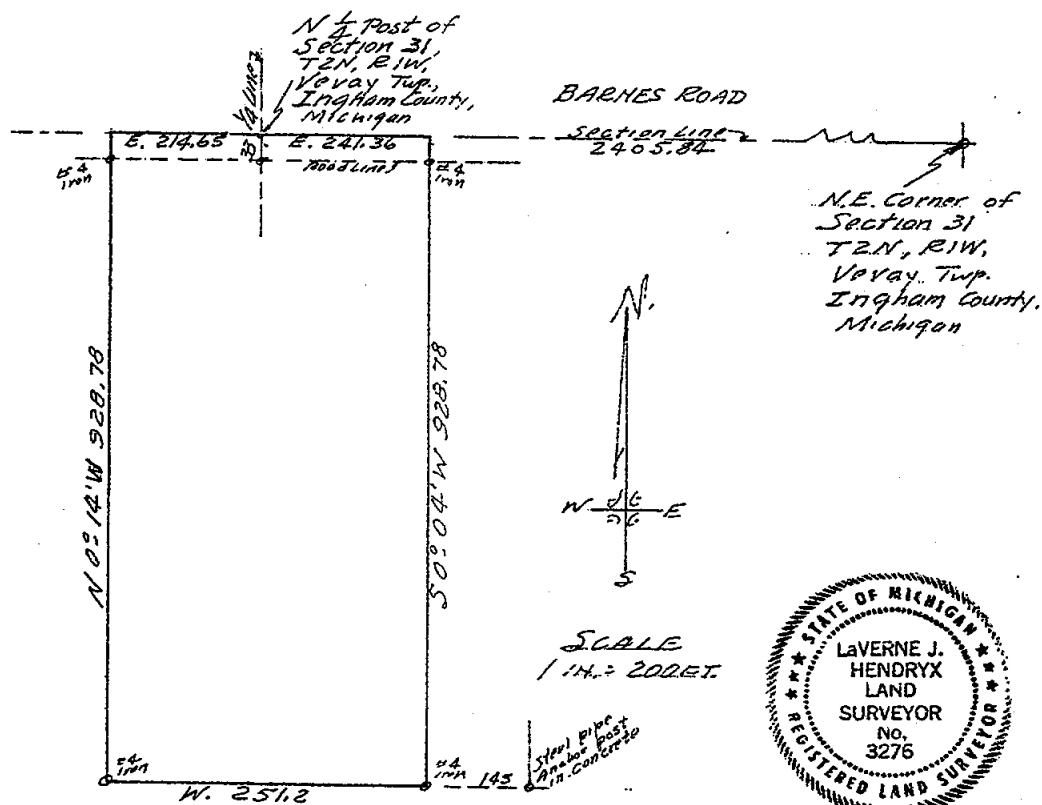
COMMENCING AT THE NORTH  $\frac{1}{4}$  POST OF SECTION 31,  
TOWN 2 NORTH, RANGE 1 WEST, VEVAY TOWNSHIP, INGHAM  
COUNTY, MICHIGAN, THENCE EAST 241.36 FEET ALONG THE  
SECTION LINE, THENCE S 0 DEG 04 MIN W 928.78 FEET,  
THENCE WEST 451.2 FEET, THENCE N 0 DEG 14 MIN W  
928.78 FEET TO THE SECTION LINE, THENCE EAST  
214.65 FEET TO THE POINT OF BEGINNING.

NOV 22 10 28 AM '74

REGISTER OF DEEDS

*Carroll M. Hendryx*  
INGHAM COUNTY, MICH.

THE ERROR OF CLOSURE IS 0.



THE UNDERSIGNED, CIVIL ENGINEER AND LAND SURVEYOR, HEREBY CERTIFIES  
THAT HE HAS SURVEYED THE PROPERTY SHOWN ON THE ANNEXED PLAT ACCORDING TO  
THE REQUIREMENTS OF P. A. 132, MICHIGAN P. A. OF 1970.

*Laverne J. Hendryx*

LAVERNE J. HENDRYX  
2621 S. WAVERLY ROAD  
LANSING, MICHIGAN 48910  
R. L. S. 3276

JANUARY 31, 1974

SURVEY # 11689 "A"

# CERTIFICATE OF SURVEY

FOR: Frank Belknap  
2137 Luvanna Dr.

LEGAL DESCRIPTION: Beginning on the West Section line 330 ft. South of the N.W. corner of Section 29, T2N, R1W, Vevay Township, Ingham County, Michigan; thence S89°55'20"E 200 ft; thence South 165 ft.; thence N89°55'20"W 200 ft. to the West Section line; thence North 165 ft. to the point of beginning; containing 0.758 acres of land more or less.

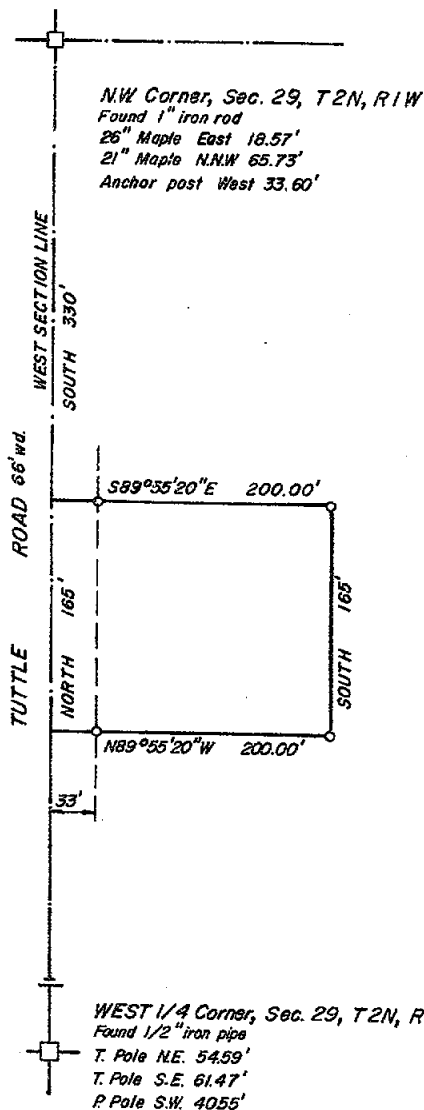
LIBER 2 PG 539

RECORDED

FEB 19 8 34 AM '76

REGISTER OF DEEDS

Paul M. Lewis  
INGHAM COUNTY, MICH.



○ Indicates 1/2" iron pipe

Bearings were assumed as North on the West Section line

I CERTIFY THAT THIS MAP CORRECTLY REPRESENTS A SURVEY MADE UNDER MY SUPERVISION OF THE LAND DESCRIBED ABOVE IN COMPLIANCE WITH THE REQUIREMENTS OF PUBLIC ACT 132 OF 1970. THE RELATIVE ERROR OF CLOSURE BEING NO GREATER THAN 1 PART IN 5000; AND THAT THE ENCROACHMENTS AFFECTING SAID LAND, IF ANY, ARE LOCATED AS SHOWN HEREON.

DATE 10-8-75

ORDER NO. 75-574

DRAWN BY M.H.M. 1243

G. A. STEADMAN & SON, INC.

LAND SURVEYING & ENGINEERING

3236 W. ST. JOSEPH ST.

LANSING, MICHIGAN 48917

BY: *Richard W. Steadman*  
REGISTERED LAND SURVEYOR #11370



RECORDED

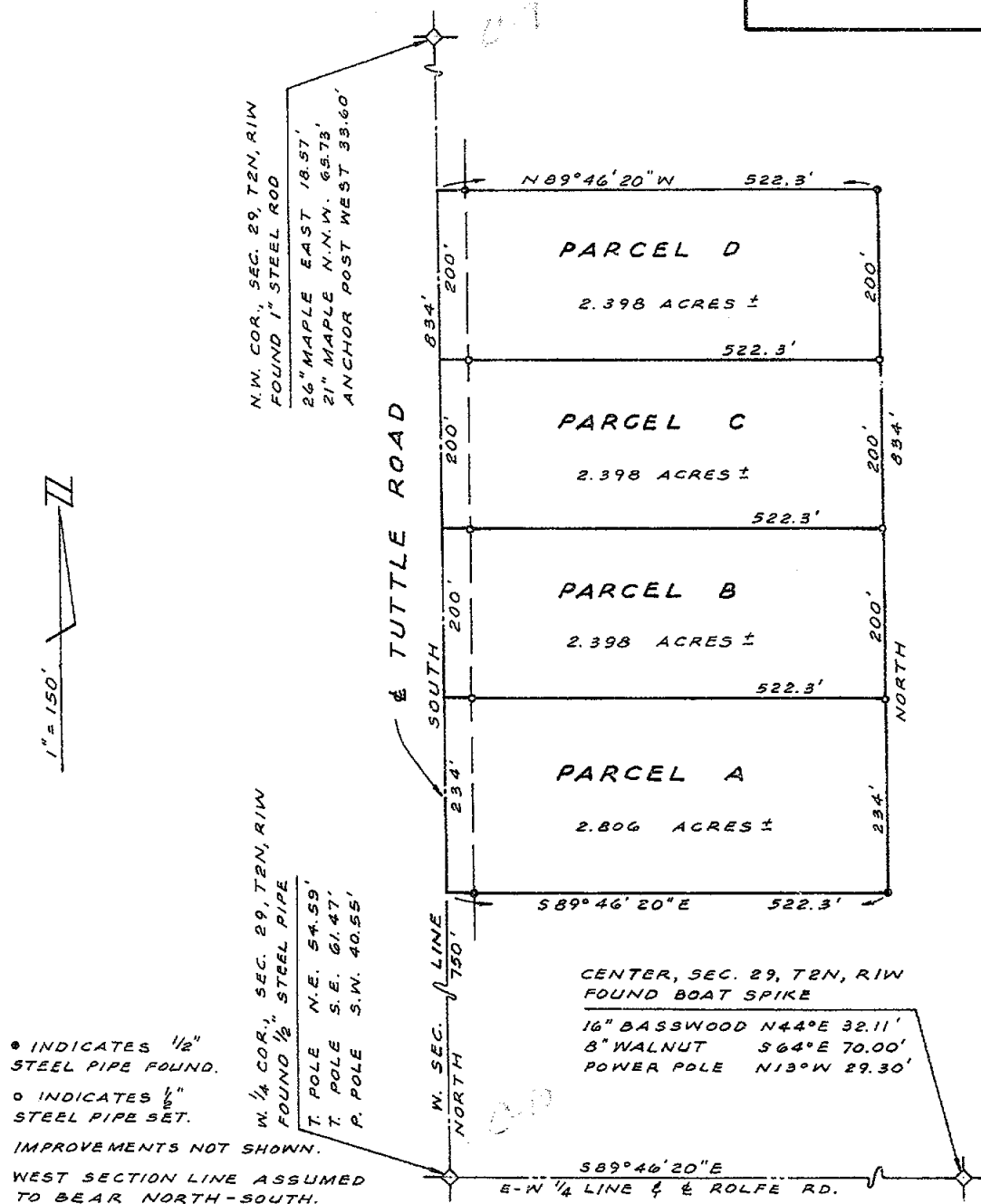
Page 1 of 2

SEP 20 1 47 PM '76

REGISTER OF DEEDS

Carroll M. Lewis  
INGHAM COUNTY, MICH

LEGAL DESCRIPTION: See page 2



I CERTIFY THAT THIS MAP CORRECTLY REPRESENTS A SURVEY MADE UNDER MY SUPERVISION OF THE LAND DESCRIBED ABOVE IN COMPLIANCE WITH THE REQUIREMENTS OF PUBLIC ACT 132 OF 1970, THE RELATIVE ERROR OF CLOSURE BEING NO GREATER THAN 1 PART IN 5000; AND THAT THE ENCROACHMENTS AFFECTING SAID LAND, IF ANY, ARE LOCATED AS SHOWN HEREON.

**G. A. STEADMAN & SON, INC.**

LAND SURVEYING &amp; ENGINEERING

3236 W. ST. JOSEPH ST.  
LANSING, MICHIGAN 48917

BY: Deborah W. Steadman  
REGISTERED LAND SURVEYOR #11370



# CERTIFICATE OF SURVEY

FOR: Betty J. Waite

Page 2 of 2

## LEGAL DESCRIPTION:

PARCEL A of Survey No. 1348, as recorded in Liber 2 on Pages 902 & 903 of the Certified Survey Maps filed in the Register of Deeds Office, Ingham County, Michigan, and further described as:

beginning on the West section line 750 ft. North of the West  $\frac{1}{4}$  corner of Section 29, T2N, R1W, Vevay Township, Ingham County, Michigan; thence S89°46'20"E parallel with the E-W  $\frac{1}{4}$  line 522.3 ft.; thence North 234 ft.; thence N89°46'20"W 522.3 ft. to the West section line; thence South 234 ft. to the point of beginning; containing 2.806 acres more or less.

PARCEL B of Survey No. 1348, as recorded in Liber 2 on Pages 902 & 903 of the Certified Survey Maps filed in the Register of Deeds Office, Ingham County, Michigan, and further described as:

beginning on the West section line 984 ft. North of the West  $\frac{1}{4}$  corner of Section 29, T2N, R1W, Vevay Township, Ingham County, Michigan; thence S89°46'20"E parallel with the E-W  $\frac{1}{4}$  line 522.3 ft.; thence North 200 ft.; thence N89°46'20"W 522.3 ft. to the West section line; thence South 200 ft. to the point of beginning; containing 2.398 acres more or less.

PARCEL C of Survey No. 1348, as recorded in Liber 2 on Pages 902 & 903 of the Certified Survey Maps filed in the Register of Deeds Office, Ingham County, Michigan, and further described as:

beginning on the West section line 1184 ft. North of the West  $\frac{1}{4}$  corner of Section 29, T2N, R1W, Vevay Township, Ingham County, Michigan; thence S89°46'20"E parallel with the E-W  $\frac{1}{4}$  line 522.3 ft.; thence North 200 ft.; thence N89°46'20"W 522.3 ft. to the West section line; thence South 200 ft. to the point of beginning; containing 2.398 acres more or less.

PARCEL D of Survey No. 1348, as recorded in Liber 2 on Pages 902 & 903 of the Certified Survey Maps filed in the Register of Deeds Office, Ingham County, Michigan, and further described as:

beginning on the West section line 1384 ft. North of the West  $\frac{1}{4}$  corner of Section 29, T2N, R1W, Vevay Township, Ingham County, Michigan; thence S89°46'20"E parallel with the E-W  $\frac{1}{4}$  line 522.3 ft.; thence North 200 ft.; thence N89°46'20"W 522.3 ft. to the West section line; thence South 200 ft. to the point of beginning; containing 2.398 acres more or less.

I CERTIFY THAT THIS MAP CORRECTLY REPRESENTS A SURVEY MADE UNDER MY SUPERVISION OF THE LAND DESCRIBED ABOVE IN COMPLIANCE WITH THE REQUIREMENTS OF PUBLIC ACT 132 OF 1970, THE RELATIVE ERROR OF CLOSURE BEING NO GREATER THAN 1 PART IN 5000; AND THAT THE ENCROACHMENTS AFFECTING SAID LAND, IF ANY, ARE LOCATED AS SHOWN HEREON.

DATE 9-20-76ORDER NO. 76-650DRAWN BY R.W.S.

G. A. STEADMAN &amp; SON, INC.

LAND SURVEYING &amp; ENGINEERING

3236 W. ST. JOSEPH ST.

LANSING, MICHIGAN 48917

BY: Richard W. Steadman  
REGISTERED LAND SURVEYOR #11370



# CERTIFICATE OF SURVEY

RECORDED

FOR: Walter Kranz

SEP 27 1 26 PM '76

REGISTER OF DEEDS

*Paul M. Lusk*  
 INGHAM COUNTY, MICH.

LEGAL DESCRIPTION: PARCEL A of Survey No. 1355 as recorded in Liber 2 on Page 913 of the Certified Survey Maps filed in the Register of Deeds Office, Ingham County, Michigan and further described as:

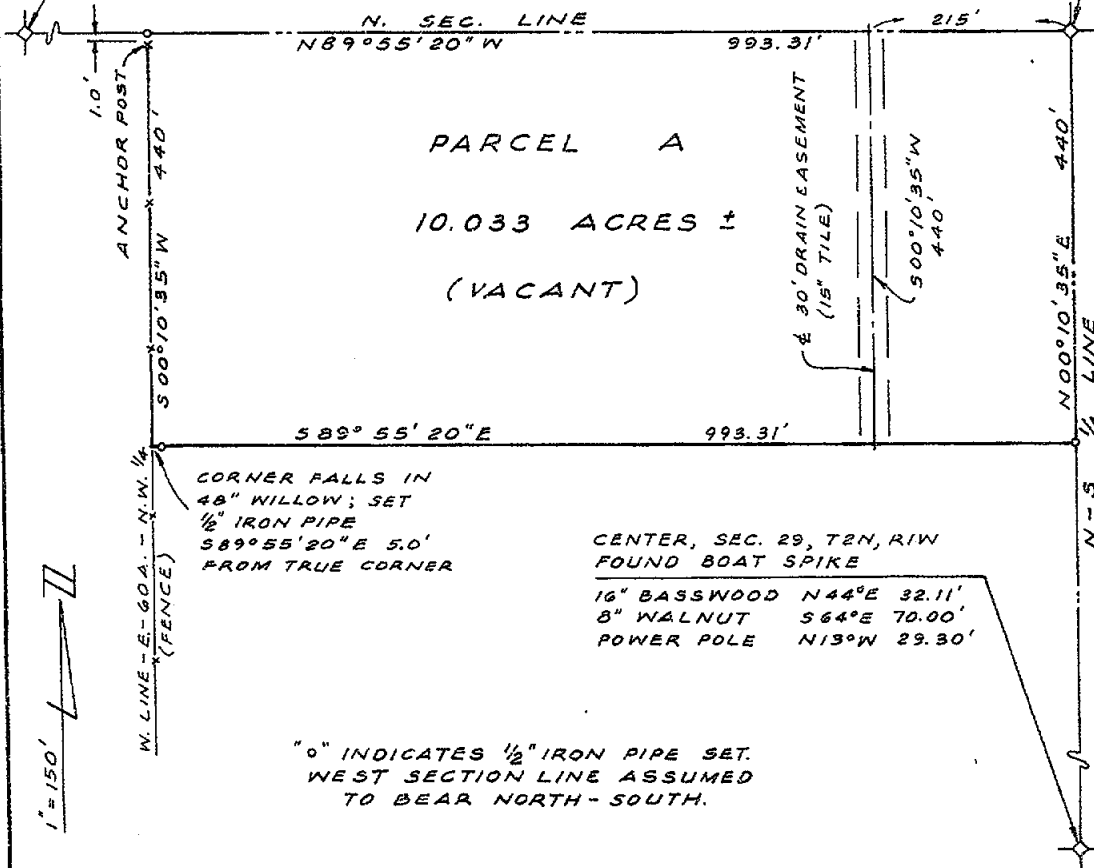
beginning at the North  $\frac{1}{4}$  corner of Section 29, T2N, R1W, Vevay Township, Ingham County, Michigan; thence N89°55'20"W along the North section line 993.31 ft. to the West line of the East 60 acres of the N.W.  $\frac{1}{4}$  of Section 29; thence S00°10'35"W along said line 440 ft.; thence S89°55'20"E 993.31 ft. to the N-S  $\frac{1}{4}$  line; thence N00°10'35"E 440 ft. to the point of beginning; containing 10.033 acres more or less; and being subject to a 30 ft. drain easement, the centerline thereof is described as: beginning on the North section line N89°55'20"W 215 ft. from the North  $\frac{1}{4}$  corner of said Section 29; thence S00°10'35"W 440 ft. to the point of ending.

N.W. COR., SEC. 29, T2N, R1W  
 FOUND 1" IRON ROD

N.  $\frac{1}{4}$  COR., SEC. 29, T2N, R1W  
 FOUND WOOD ANC. POST IN  
 CONCRETE

26" MAPLE EAST 18.57'  
 21" MAPLE N.N.W. 65.73'  
 ANCHOR POST WEST 33.60'

8" ASH E.S.E. 83.75'  
 40" OAK SOUTH 14.95'  
 TRIPLE 10" ELM E.S.E. 68.10'



I CERTIFY THAT THIS MAP CORRECTLY REPRESENTS A SURVEY MADE UNDER MY SUPERVISION OF THE LAND DESCRIBED ABOVE IN COMPLIANCE WITH THE REQUIREMENTS OF PUBLIC ACT 132 OF 1970, THE RELATIVE ERROR OF CLOSURE BEING NO GREATER THAN 1 PART IN 5000; AND THAT THE ENCROACHMENTS AFFECTING SAID LAND, IF ANY, ARE LOCATED AS SHOWN HEREON.

DATE 9-13-76

ORDER NO. 76-726

DRAWN BY R. W. S.

1355

G. A. STEADMAN &amp; SON, INC.

LAND SURVEYING & ENGINEERING  
 3236 W. ST. JOSEPH ST.  
 LANSING, MICHIGAN 48917

BY: *Richard W. Steadman*  
 REGISTERED LAND SURVEYOR #11370



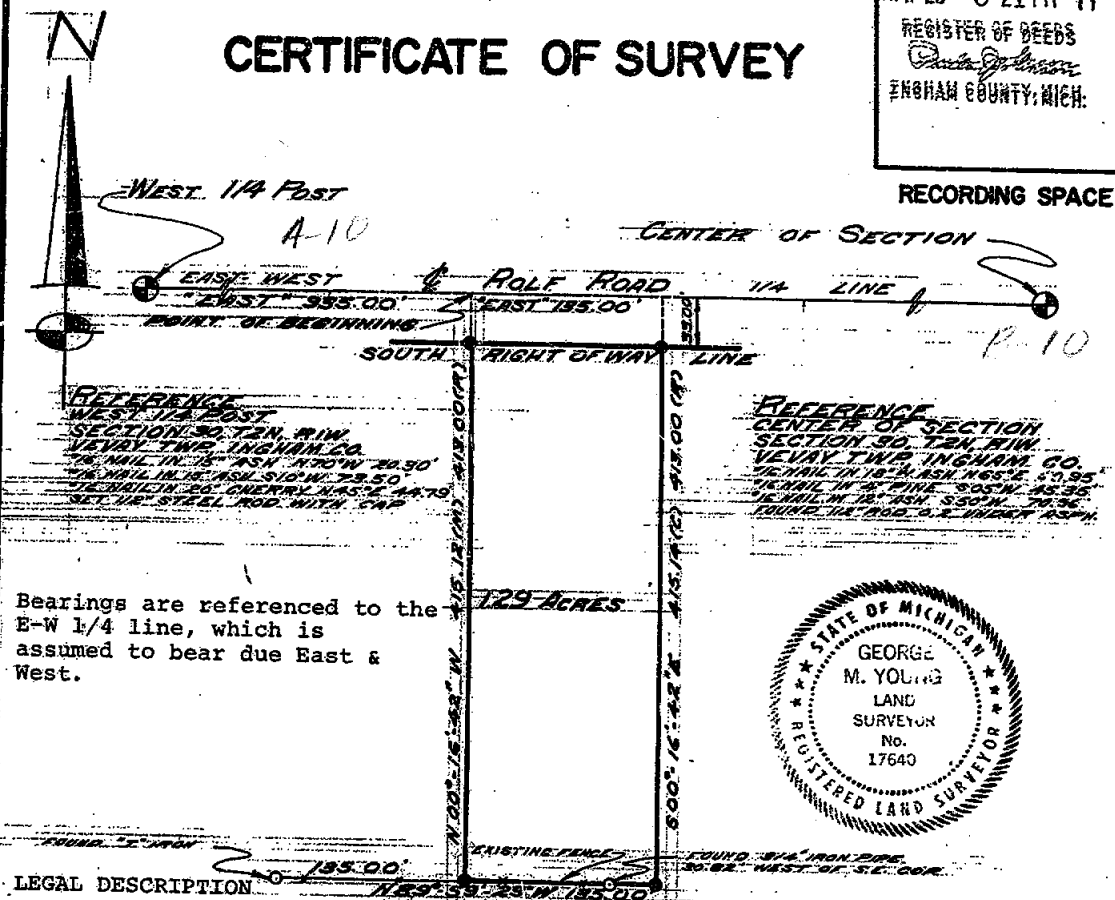
RECORDED

APR 29 3 21 PM '77

REGISTER OF DEEDS  
*Paula Johnson*  
 INGHAM COUNTY, MICH.

# CERTIFICATE OF SURVEY

RECORDING SPACE



1440





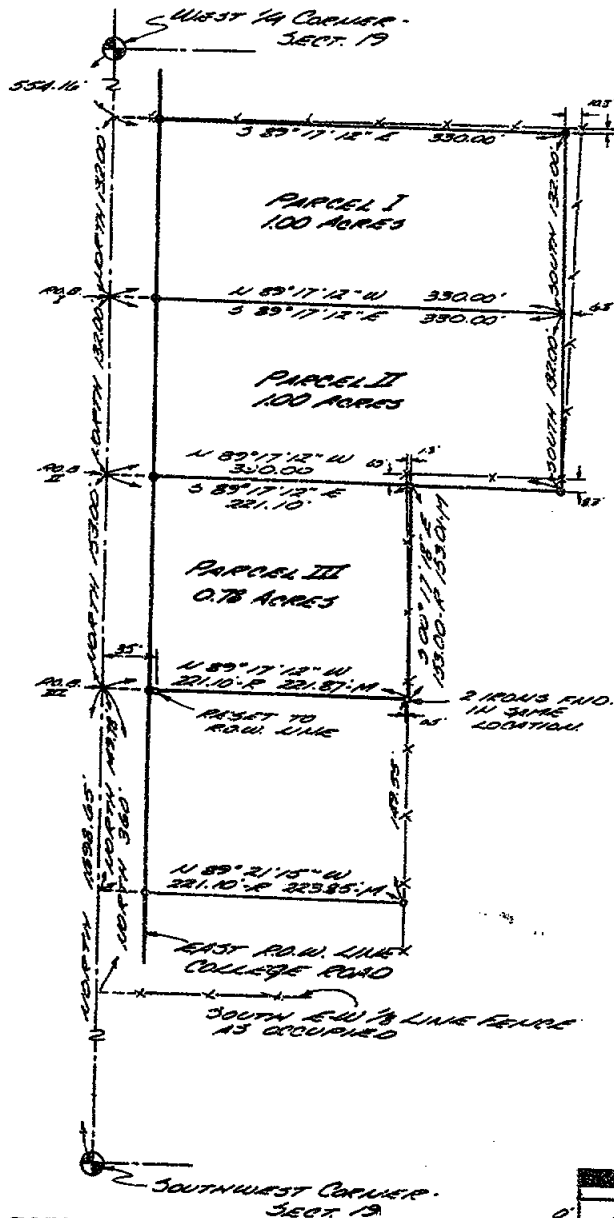
# CERTIFICATE OF SURVEY

SEP 15 8 38 AM '78

REGISTER OF DEEDS

*Paul Johnson*  
INGHAM COUNTY, MICH.

RECORDING SPACE



## REFERENCES

West 1/4 Cor., Sec. 19, T2N-R1W  
Found capped monument in  
centerline College Road as  
indicated by Ingham County  
Remonumentation crew.

Vevay Township, Ingham County  
Nail w/ Tag - R.L.S. 18998  
12" Oak - SSE 102.71'

Nail w/ Tag - R.L.S. 18998  
Fence Post NNE 50.28'


U.S.C. & G.S. - Brass Cap on  
monument - marked "Sta. 17-0"  
NW 36.62'

SE corner - Sec. 24 - Aurelius  
Township - capped monument at  
centerline Toles Road to  
West-North N 44.67'

SW Sec. Cor., Sec. 19, T2N-R1W  
Vevay Township, Ingham County  
Found 1/2" pipe in monument  
box, 11.8' north of centerline  
of Lyons Road to East as per  
recording, Liber 2, Page 313  
Nail w/Tag - 8" Elm SE 50.05'  
Nail w/Tag - Power Pole WNW  
55.33'

P.K. Nail with ribbon - Power  
Pole SW 134.45'

E 1/4 Cor., Sec. 24, Aurelius  
Township, Michigan iron N34.88'



## LEGEND

SECTION LINE  
DESCRIBED BOUNDARY  
IRON SET & CAPPED  
CORNER ANCHOR POST  
IRON FOUND  
SECTION OR 1/4 CORNER



A-9

WOLVERINE ENGINEERING COMPANY

ENGINEERS SURVEYORS  
MASON, MICHIGAN

SURVEY FOR DONALD WIGHTMAN

FLD SURVEY CLK-MAI SCALE 1"=100'

DRAWN BY CLK

DATE JULY 19, 1978

Sh. 1 of 2

1850

# CERTIFICATE OF SURVEY

## PARCEL I

### DEED DESCRIPTION

Comm. in the W line of Sec. 19, T2N, R1W, Vevay Township, Ingham County, Michigan, at a point 777.0 ft. N of the W 1/8 post of the SW 1/4 of said Sec. 19, thence E 330.0 ft., thence S 132.0 ft., thence W 330.0 ft., thence N 132.0 ft. to beg, being part of the SW fr'1 1/4 of said Sec. 19 and containing one acre of land, more or less.

RECORDING SPACE

### SURVEY DESCRIPTION

Being a part of the W 1/2 of the NW 1/4 of the SW 1/4 of Sec. 19, T2N-R1W, Vevay Township, Ingham County, Michigan and described as: Beg. at a point N 1,983.65 ft. on the W line of said sec. from the SW cor., thence N 132.00 ft. along said sec. line S 89° 17' 12" E 330.00 ft., S 132.00 ft., N 89° 17' 12" W 330.00 ft. to the p.o.b. Containing 1.00 acres.

## PARCEL II

### DEED DESCRIPTION

The W 330 ft. of the N 132 ft. of the S 645 ft. of the N 1/2 of the SW 1/4 of Section 19, in Township number two North of range number one West (Vevay) in Ingham County, Michigan and containing one acre of land, more or less.

### SURVEY DESCRIPTION

Being a part of the W 1/2 of the NW 1/4 of the SW fr'1 1/4 of Sec. 19, T2N-R1W, Vevay Township, Ingham County, Michigan and described as: Beg. at a point N 1,851.65 ft. on the W line of said section from the SW cor., thence N 132.00 ft. along said sec. line, S 89° 17' 12" E 330.00 ft., S 132.00 ft., N 89° 17' 12" W 330.00 ft. to the p.o.b. Containing 1.00 acres.

## PARCEL III

### DEED DESCRIPTION

Comm. 360 ft. N of the SW cor. of the NW 1/4 of the SW fr'1. 1/4 of Sec. 19, T2N, R1W, Vevay Township, thence N 153, thence E 13.4 rods, thence S 153 ft., thence W 13.4 rods to beginning.

### SURVEY DESCRIPTION


Being a part of the W 1/2 of the NW 1/4 of the SW 1/4 of Sec. 19, T2N-R1W, Vevay Township, Ingham County, Michigan and described as: Beg. at a point N 1,698.65 ft. on the W line of said sec. from the SW cor., thence N 153.00 ft. along said section line, S 89° 17' 12" E 221.10 ft., S 00° 17' 18" E 153.01 ft., N 89° 17' 12" W 221.87 ft. to the p.o.b. Containing 0.78 acres.

I certify that I have surveyed the property described hereon and that the ratio of error of closure on the unadjusted field measurements is 1/5000, and that all of the requirements of P.A. 132 of 1970 have been complied with.

Bearings are referenced to the West line of Section 19, which is assumed to bear due North and South.

WOLVERINE ENGINEERING COMPANY

*George M. Young*  
George M. Young, R.L.S. # 17640



## LEGEND

SECTION LINE  
DESCRIBED BOUNDARY  
IRON SET & CAPPED  
CORNER ANCHOR POST  
IRON FOUND  
1850 SECTION ON 1/4 CORNER



WOLVERINE ENGINEERING COMPANY

ENGINEERS SURVEYORS

MASON, MICHIGAN

SURVEY FOR DONALD WIGHTMAN

FLD SURVEY CLK-MAI SCALE

DRAWN BY CLK

DATE JULY 19, 1978

Sh 2 of 2

## CERTIFIED BOUNDARY SURVEY

Nov 17 8 19 AM '78

FOR Mitchell & Sheryl Mull  
1616 Docstronger  
Lansing, Michigan.

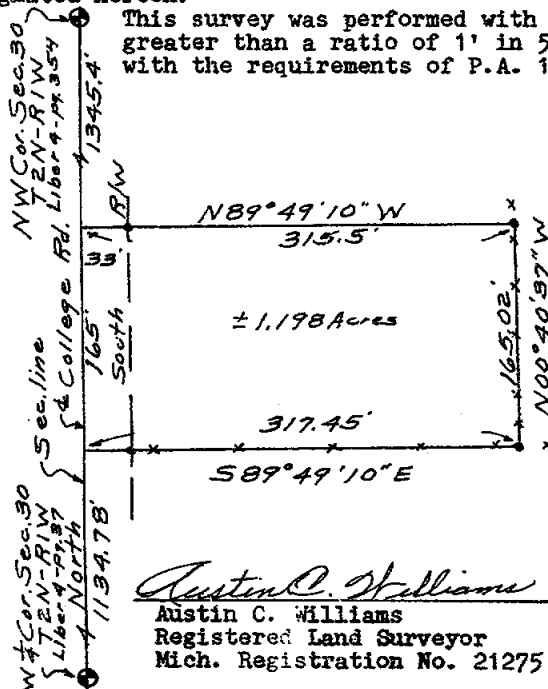
LOCATION MAP REGISTER OF DEEDS  
(NO SCALE) *Paula Johnson*  
INGHAM COUNTY, MICH.

LEGEND. 1. All dimensions are in feet and decimals thereof. 2.  $\frac{1}{2}$ " bars with identification caps have been placed at all points marked "•" unless otherwise noted. 3. — described boundary. 4. ~~xxx~~ fence line. 5. All bearings are relative and are referenced to the West line of Section 30, T2N, R1W, which is assumed to bear North-South.

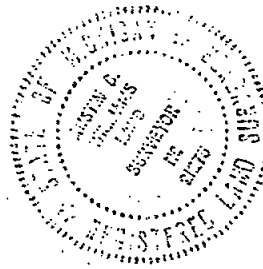
LEGAL DESCRIPTION: A parcel of land being a part of the North 53.84 acres of the West  $\frac{1}{2}$  of the NW fractional  $\frac{1}{4}$  of Section 30, T2N, R1W, Vevay Township, Ingham County, Michigan; more particularly described as commencing at the West  $\frac{1}{4}$  corner of said Section 30; thence North along the West line of said Section 30, 1134.78' to the point of beginning of this description; thence S89°49'10"E, 317.45'; thence N00°40'37"W, 165.02'; thence N89°49'10"W, 315.50' to the West line of said Section 30; thence South along the West line of said Section 30, 165.0' to the point of beginning. Contains 1.198 acres, more or less, and subject to the rights of the public over existing College Road.

I hereby certify to the parties named hereon that we have surveyed a parcel of land within the NW  $\frac{1}{4}$  of Section 30, T2N, R1W, Vevay Township, Ingham County, Michigan; as it is apparently, peacefully occupied at present, and that we have found or set, as noted hereon, permanent markers to all corners and angle points of the boundaries of the parcel shown hereon, and the more particular description of said parcel is as designated hereon.

This survey was performed with an error of closure no greater than a ratio of 1' in 5,000'. This survey complies with the requirements of P.A. 132 of 1970.



*Austin C. Williams*  
Austin C. Williams  
Registered Land Surveyor  
Mich. Registration No. 21275



1900

**WILLIAMS**  
Surveying

1148 Okemos Rd  
Mason, Michigan 48854  
PH. (517) 676-5153

DRAWN

COMPUTED

FLD. SURVEY

an 10/25/78

SEC 30, T2N-R1W

JOB  
NO. 177B

sheet 1 of 1

A

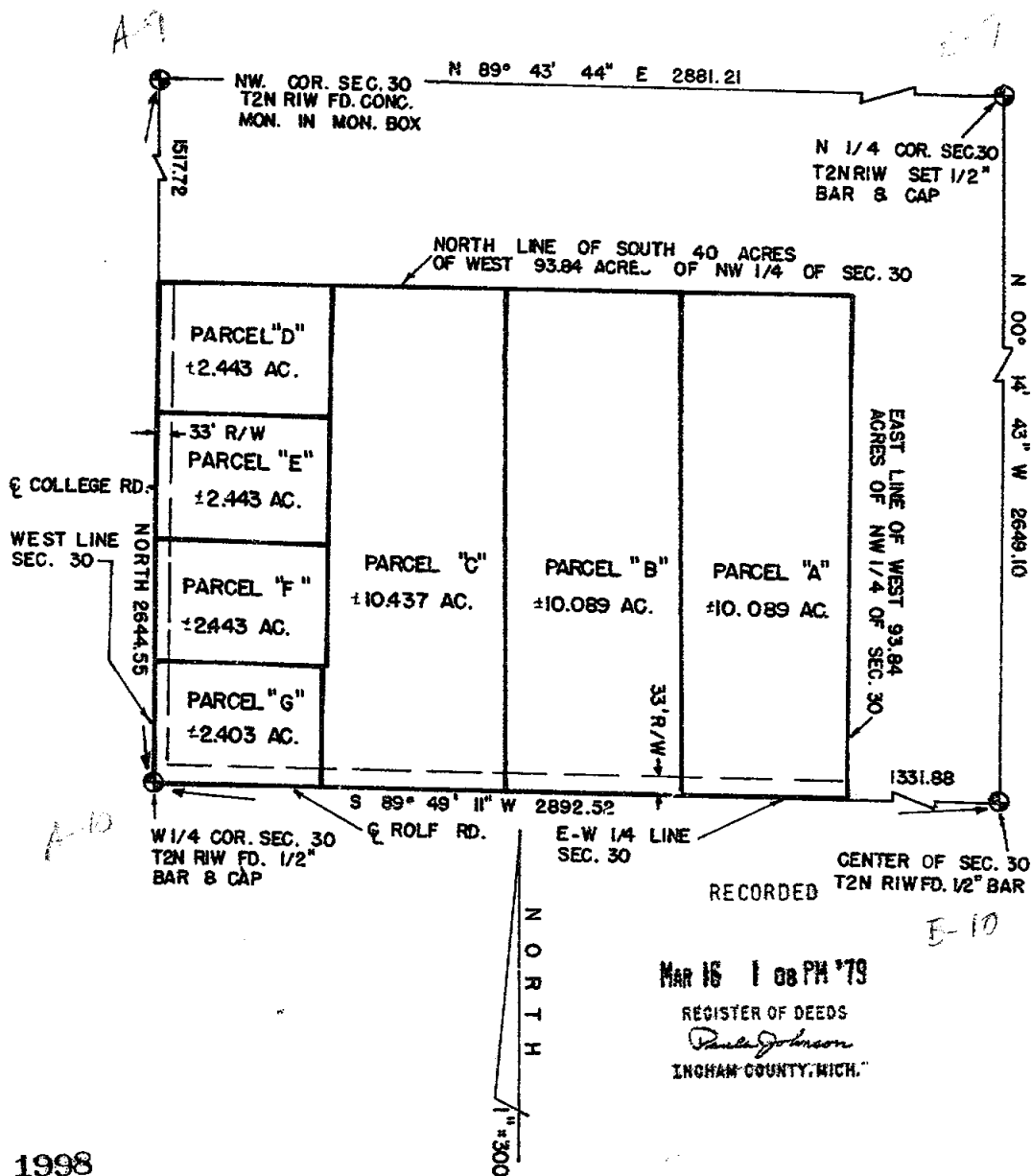
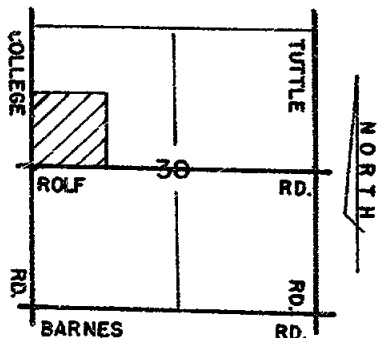
# CERTIFIED BOUNDARY SURVEY

FOR: William Kelley  
28 Great Meadows Lane  
Farmington, Conn. 06085

LOCATION MAP  
(no scale)

## LEGEND:

1. All dimensions are in feet and decimals thereof.
2. 1/2" bars with identification caps have been placed at all points marked " " unless otherwise noted.
3. ————— = described boundary line.
4. ————\*——— = fence line.
5. All bearings are relative and referenced to the West line of Section 30, T2N, R1W, which is assumed to bear due North.
6. ———— indicates distance not to scale.



1189-49-1117  
A 00-14-432  
92-03-54  
80-06-00



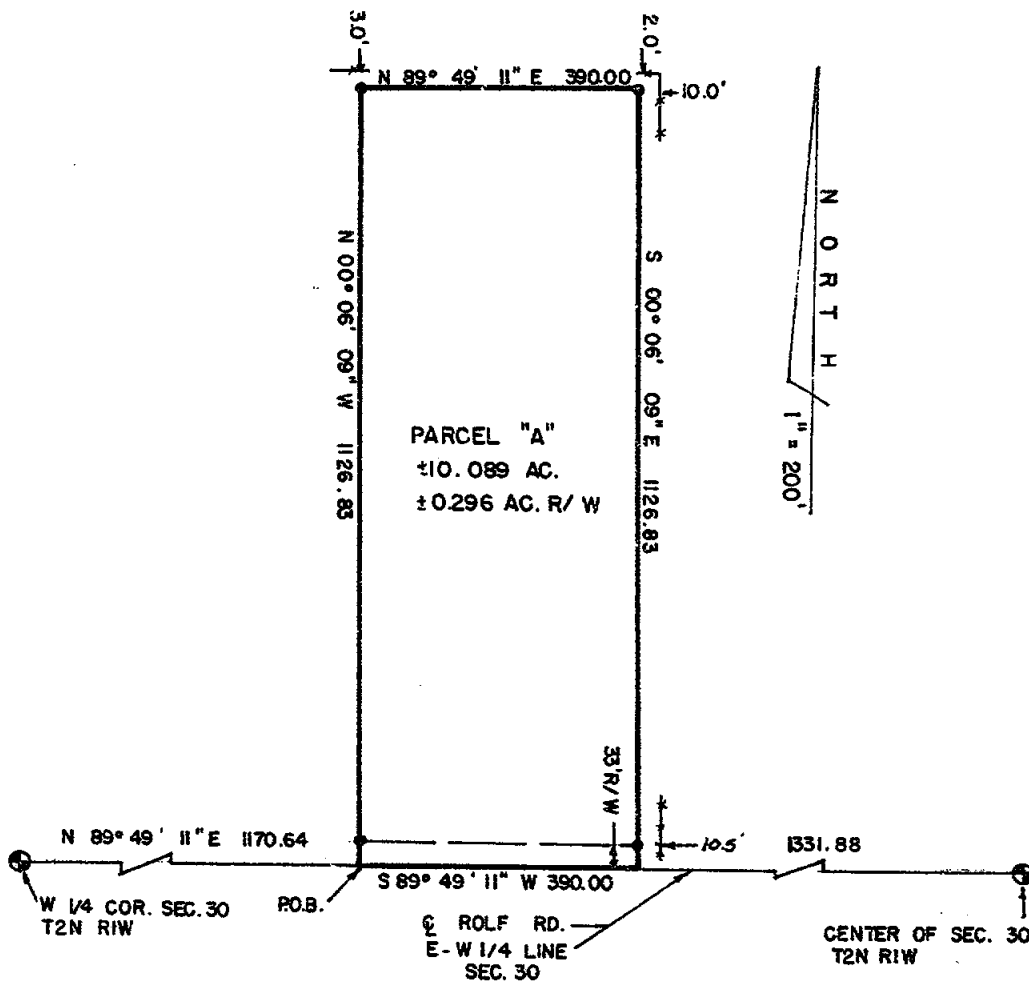
3422 Hagadorn Road  
Mason, Michigan 48854  
phone (517) 351-7410

DRAWN	RB	NOV 78	SEC. 30	T2N	RIW
COMPUTED	GV	NOV 78	1/2"		
FLD. SURVEY	GV	NOV 78	sheet 1	of 3	A-1212

# CERTIFICATE OF SURVEY

## LEGAL DESCRIPTION: PARCEL A

A parcel of land in Section 30, T2N, R1W, Vevay Township, Ingham County, Michigan; said boundary being described by Michigan R.L.S. #18998 as commencing at the West 1/4 corner of said Section 30, thence N89°49'11"E along the E-W 1/4 line of said Section 30, 1170.64 feet to the point of beginning of this description; thence N00°06'09"W, 1126.83 feet; thence N89°49'11"E parallel to the E-W 1/4 line of said Section 30, 390.00 feet; thence S00°06'09"E, 1126.83 feet to a point on the E-W 1/4 line of said Section 30; thence S89°49'11"W along said E-W 1/4 line, 390.00 feet to the point of beginning; said parcel containing more or less 10.089 acres; including more or less 0.296 acres presently in use as public right of way; said parcel subject to all easements and restrictions of record.



1998



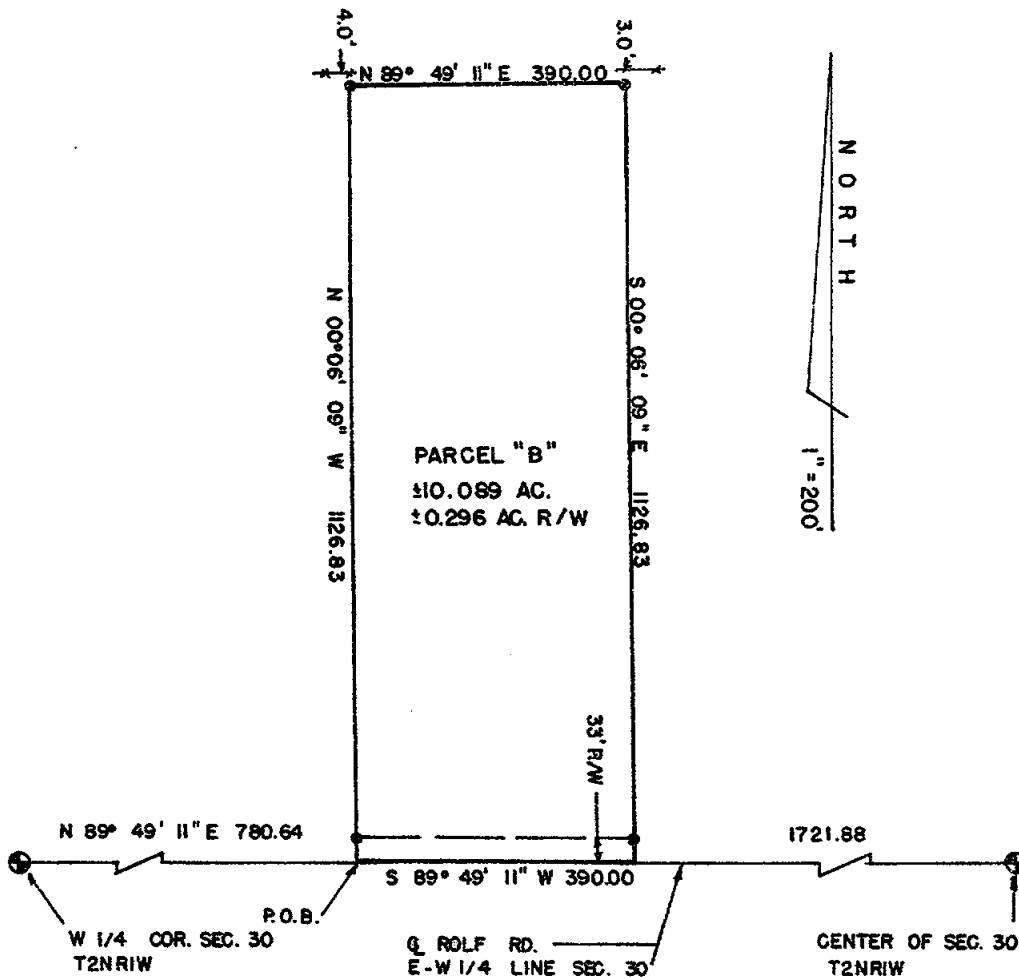
3422 Magadorn Road  
Mason, Michigan 48854  
phone (517) 351-7410

DRAWN	RB	NOV78	SEC. 30 T2N R1W
COMPUTED	GV	NOV78	drawing no.
FLD. SURVEY	GV	NOV78	sheet 2A of 3 A-1212

# CERTIFICATE OF SURVEY

## LEGAL DESCRIPTION: PARCEL B

A parcel of land in Section 30, T2N, R1W, Vevay Township, Ingham County, Michigan; said boundary being described by Michigan R.L.S. #18998 as commencing at the West 1/4 Corner of said Section 30; thence N89°49'11"E along the E-W 1/4 line of Said Section 30; 780.64 feet to the point of beginning of this description; thence N00°06'09"W, 1126.83 feet; thence N89°49'11"E parallel to the E-W 1/4 line of said Section 30, 390.00 feet; thence S00°06'09"E, 1126.83 feet to a point on the E-W 1/4 line of said Section 30; thence S89°49'11"W along said E-W 1/4 line, 390.00 feet to the point of beginning; said parcel containing more or less 10.089 acres; including more or less 0.296 acres presently in use as public right of way; said parcel subject to all easements and restrictions of record.



1998



3422 Hagadorn Road  
Mason, Michigan 48854  
phone (517) 351-7410




DRAWN	RB	NOV 78	SEC. 30	T2N	R1W
COMPUTED	GV	NOV 78	drawing no.		
FLD. SURVEY	GV	NOV 78	sheet 25 of 3 A-1212		

**CERTIFIED BOUNDARY SURVEY**

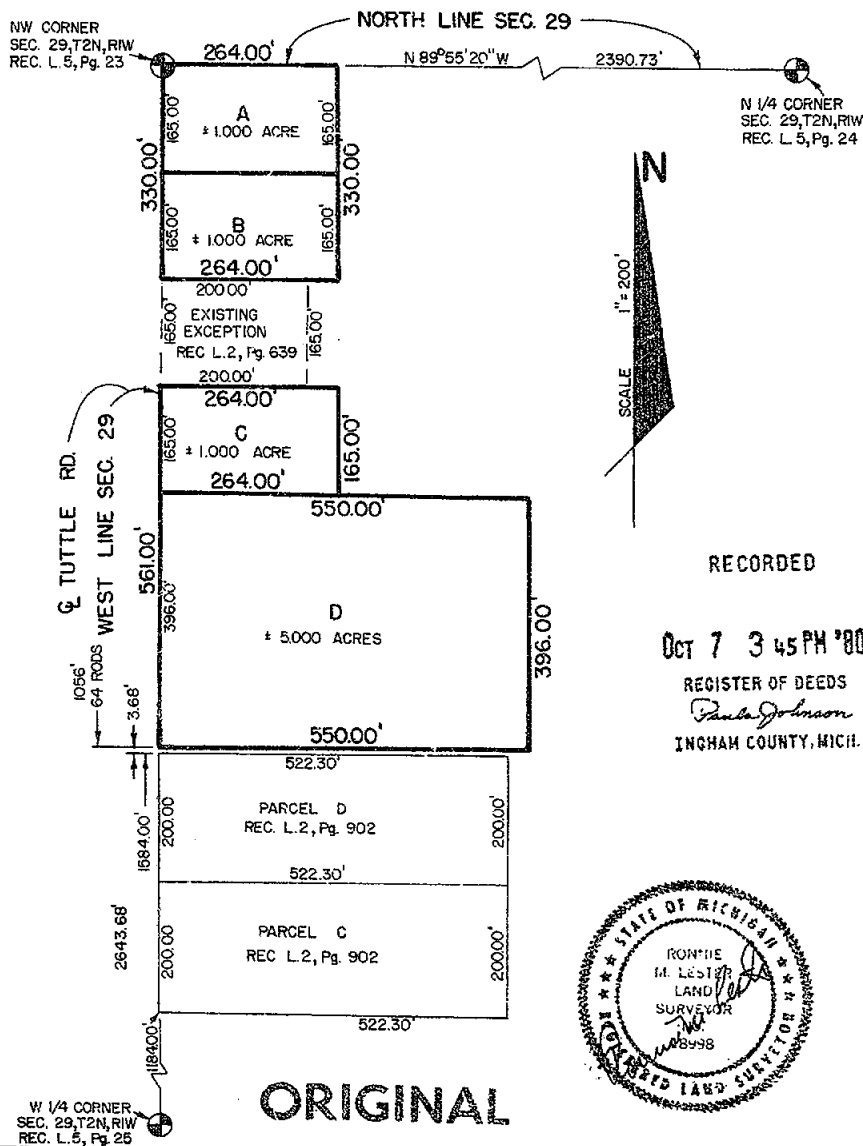
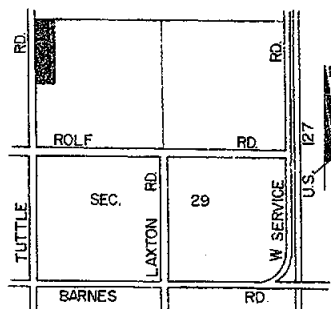
**FOR:** Mr. Max S. Scripter  
1583 Tuttle Road  
Mason, MI 48854

**LOCATION MAP**  
(no scale)

**LEGEND:**

- 1-All dimensions are in feet and decimals thereof.
- 2-1/2" x 18" bars with yellow identification caps have been placed at all points marked "•" unless otherwise noted.
- 3-  denotes described boundary lines.
- 4-  denotes existing fence lines.
- 5-  indicates drawing and distance not to scale.
- 6-Rec. indicates Recorded or Deed Dimension.
- 7-All bearings are relative and referenced to the West line of Section 29 which is recorded to bear due North.


NOTE: Transfer of title to more than three of these parcels could violate Act 288 P.A. 1967.



RECORDED

OCT 7 3 45 PM '80

REGISTER OF DEEDS  
Paula Johnson  
INGHAM COUNTY, MICH.



ORIGINAL



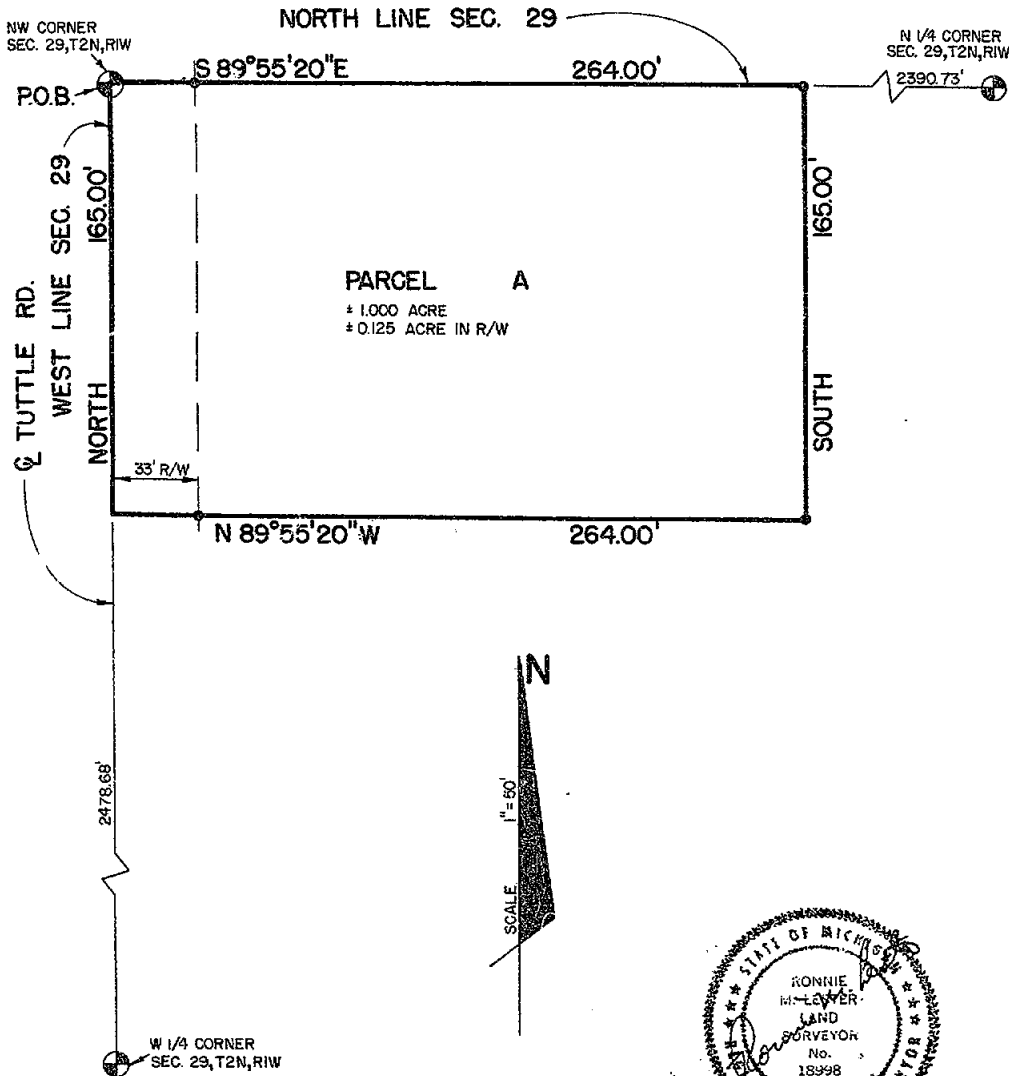
3422 Hagadorn Road  
Niles, Michigan 48854  
phone (517) 351-7410

DRAWN	SM	AUG 80	SEC. 29	T2N	R1W
COMPUTED	RL	AUG 80	job		
F.L.D. SURVEY	GV	AUG 80	sheet 1	of 3	A-1298

# CERTIFICATE OF SURVEY

LEGAL DESCRIPTION: PARCEL A

A parcel of land in Section 29, T2N, R1W, Vevay Township, Ingham County, Michigan; the surveyed boundary of this parcel being described by Michigan R.L.S. # 18998 as beginning at the Northwest corner of said Section 29; thence S89°55'20"E along the North line of said Section, 264.00 feet; thence South parallel to the West line of said Section 165.00 feet; thence N89°55'20"W, 264.00 feet to a point on the West line of said Section; thence North along the West line of said Section, 165.00 feet to the point of beginning; said parcel containing more or less 1.000 acres including more or less 0.125 acres presently in use as public right of way; said parcel subject to all easements and restrictions of record.



2321

ORIGINAL



**POLARIS**  
ASSOCIATES - INC.

Registered  
Land  
Surveyors

3422 Hagedorn Road  
Mason Michigan 48854  
phone (517) 351-7410

DRAWN	SM	AUG 80	SEC. 29 T 2N R1W
COMPUTED	RL	AUG 80	drawing no.
FLD. SURVEY	GV	AUG 80	sheet 2A of 3


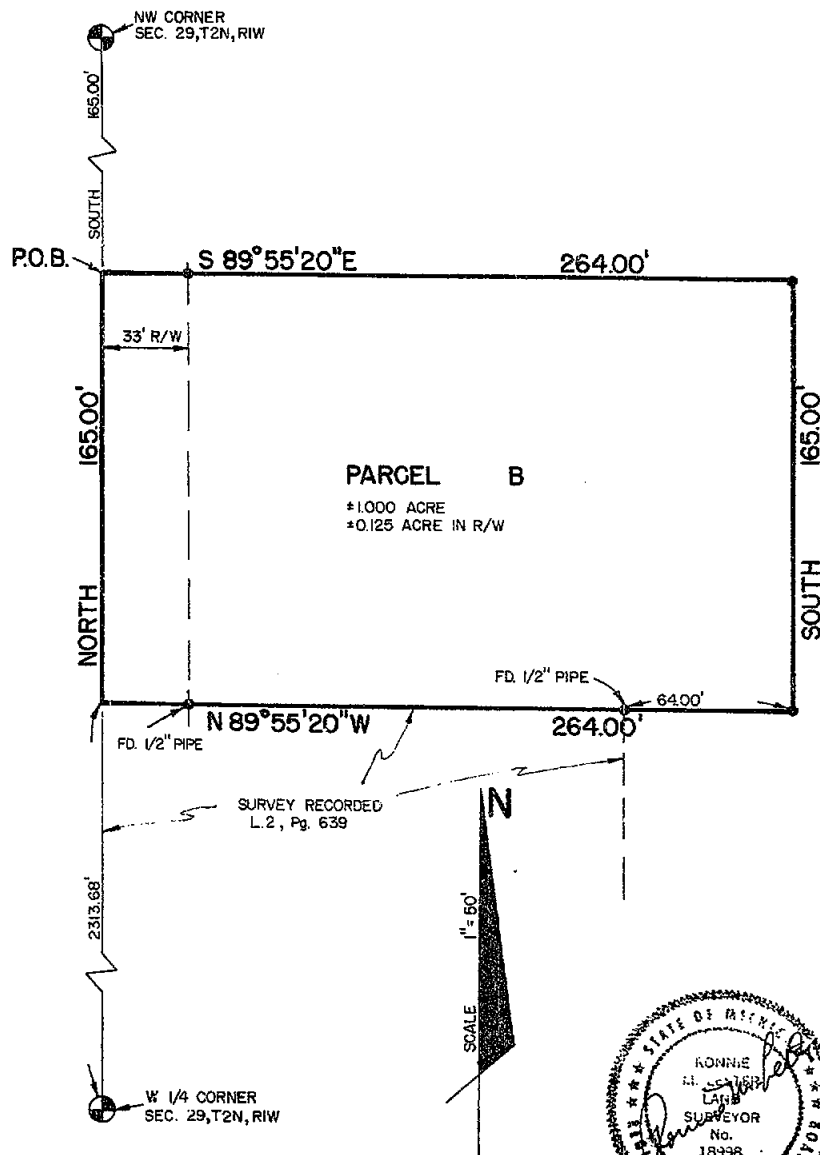
A-1296



# CERTIFICATE OF SURVEY

## LEGAL DESCRIPTION: PARCEL B

A parcel of land in Section 29, T2N, R1W, Vevay Township, Ingham County, Michigan; the surveyed boundary of this parcel being described by Michigan R.L.S. #18998 as commencing at the Northwest corner of said Section 29; thence South along the West line of said Section, 165.00 feet to the point of beginning of this description; thence S89°55'20"E parallel to the North line of said Section, 264.00 feet; thence South parallel to the West line of said Section, 165.00 feet; thence N89°55'20"W, 264.00 feet to a point on the West line of said Section; thence North along said West line, 165.00 feet to the point of beginning; said parcel containing more or less 1.000 acre including more or less 0.125 acre presently in use as public right of way; said parcel subject to all easements and restrictions of record.



2321

# ORIGINAL



**POLARIS**  
ASSOCIATES - INC.

Registered  
Land  
Surveyors

3422 Hegadorn Road  
Mason, Michigan 48854  
phone (517) 351-7410

DRAWN

SM

AUG 80

SEC. 29 T2N R1W

COMPUTED

RL

AUG 80

drawing no.

F.L.D. SURVEY

GV

AUG 80

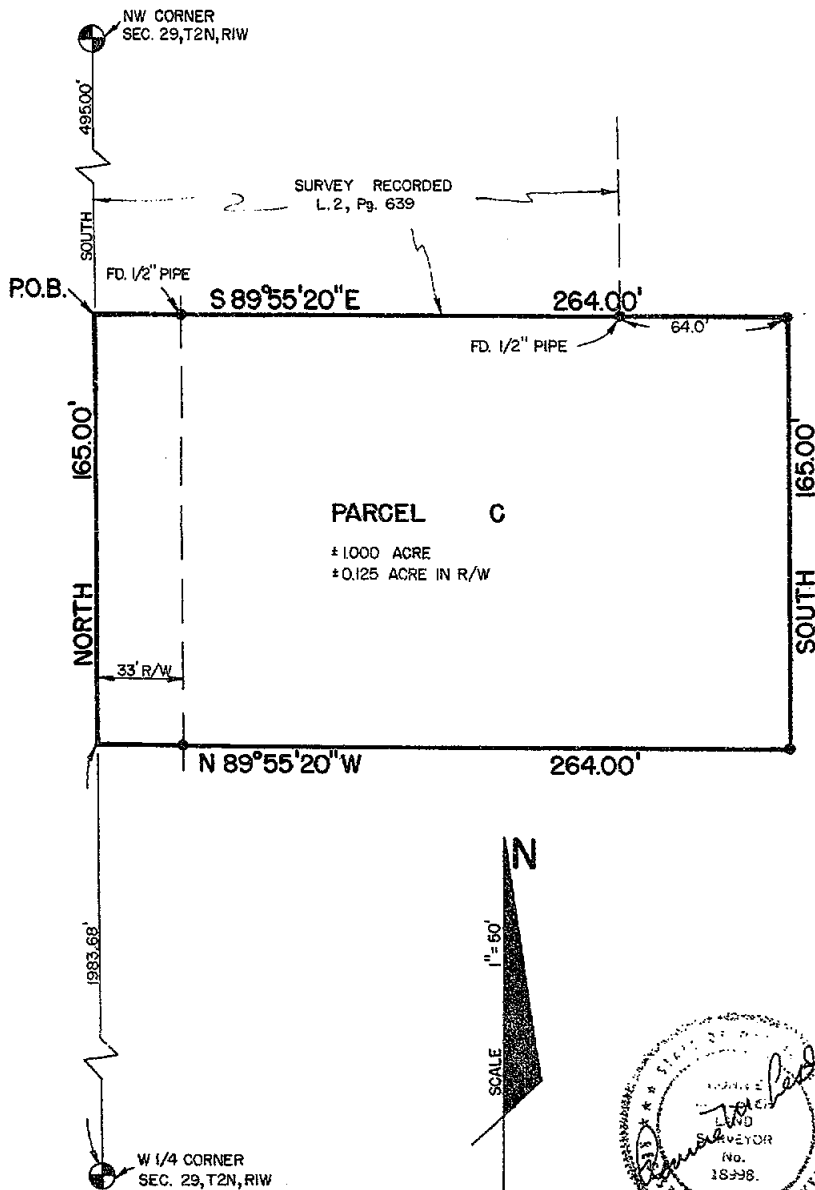
sheet 2B of 3

A-1296

# CERTIFICATE OF SURVEY

## LEGAL DESCRIPTION: PARCEL C

A parcel of land in Section 29, T2N, R1W, Vevay Township, Ingham County, Michigan; the surveyed boundary of this parcel being described by Michigan R.L.S. #18998 as commencing at the Northwest corner of said Section 29; thence South along the West line of said Section, 495.00 feet to the point of beginning of this description; thence S89°55'20"E parallel to the North line of said Section, 264.00 feet; thence South parallel to the West line of said Section, 165.00 feet; thence N89°55'20"W, 264.00 feet to a point on the West line of said Section; thence North along said West line, 165.00 feet to the point of beginning; said parcel containing more or less 1.000 acre including more or less 0.125 acre presently in use as public right of way; said parcel subject to all easements and restrictions of record.



# ORIGINAL

2321

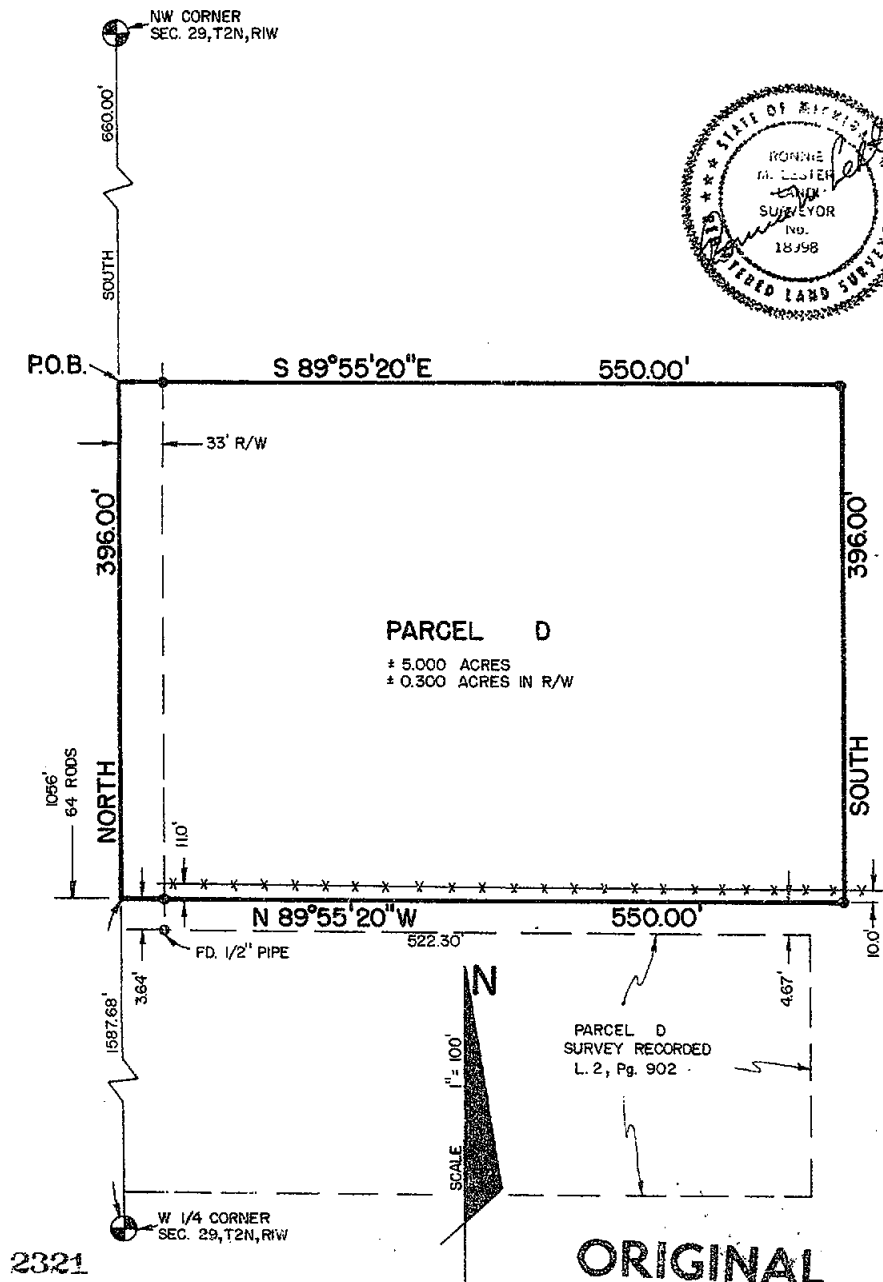
<b>POLARIS</b> ASSOCIATES - INC.	Registered Land Surveyors 3422 Hagadorn Road Mason Michigan 48854 phone (517) 351-7410	DRAWN	SM	AUG 80	SEC. 29 T2N R1W
		COMPUTED	RL	AUG 80	drawing no.
		FLD. SURVEY	GV	AUG 80	sheet 2C of 3

A-1296

# CERTIFICATE OF SURVEY

LEGAL DESCRIPTION: PARCEL D

A parcel of land in Section 29, T2N, R1W, Vevay Township, Ingham County, Michigan; the surveyed boundary of this parcel being described by Michigan R.L.S. #18998 as commencing at the Northwest corner of said Section 29; thence South along the West line of said Section, 660.00 feet to the point of beginning of this description; thence S89°55'20"E parallel to the North line of said Section, 550.00 feet; thence South parallel to the West line of said Section, 396.00 feet; thence N89°55'20"W, 550.00 feet to a point on the West line of said Section; thence North along said West line, 396.00 feet to the point of beginning; said parcel containing more or less 5.000 acres including more or less 0.300 acres presently in use as public right of way; said parcel subject to all easements and restrictions of record.



**POLARIS**  
ASSOCIATES - INC.

Registered  
Land  
Surveyors

3422 Hagedorn Road  
Mason Michigan 48854  
phone (517) 391-7410

DRAWN

SM

AUG 80

SEC. 29 ,T2N ,R1W

COMPUTED

RL

AUG 80

drawing no.

FLD. SURVEY

SV

AUG 80

sheet 2D of 3

A-1296

**CERTIFICATE OF SURVEY****GOVERNMENT CORNER WITNESSES:**

North 1/4 Corner Section 29, T2N, R1W  
 Nail & tag in North side 12" ash, S45°E, 84.11'  
 Nail & tag in West side 12" ash, S15°E, 62.58'  
 Nail & tag in North side 48" maple, WSW, 182.28'  
 East corner concrete on trap shoot pad, N.N.W., 26.95'

Northwest Corner Section 29, T2N, R1W  
 26" maple, East, 18.57'  
 21" maple, N.N.W., 65.73'  
 Anchor post, 33.60'

West 1/4 Corner Section 29, T2N, R1W  
 Telephone pole, N.E., 54.59'  
 Power pole, S.W., 40.55'  
 Telephone pole, S.E., 61.47'

**CERTIFICATE OF SURVEY:**

I hereby certify to the parties named hereon that we have surveyed four parcels of land within:

The West one hundred (100) acres of the Southwest Quarter (1/4) of Section twenty (20) also 100 rods East and West by sixty-four (64) rods North and South in the Northwest corner of Section Twenty-nine (29).

All being in Town two (2) North of Range one (1) West, Vevay Township, Ingham County, Michigan.

and that we have found or set, as noted hereon, permanent markers to all corners and angle points of the boundaries of the parcels shown hereon and that the more particular surveyed description of said parcels is designated hereon.

This survey complies with requirements of P.A. 132 of 1970.

This survey was performed with an error of closure no greater than a ratio of 1 in 5000.

*Ronnie M. Lester 8/13/80*  
 Ronnie M. Lester  
 Registered Land Surveyor #18998



2321

**ORIGINAL**

**POLARIS**  
 ASSOCIATES - INC.

Registered  
 Land  
 Surveyors  
 3422 Megadon Road  
 Mason, Michigan 48854  
 phone (517) 351-7410

DRAWN	SM	AUG 80	SEC. 29 T2N R1W
COMPUTED	RL	AUG 80	drawing no.
FLD. SURVEY	GV	AUG 80	sheet 3 of 3

**A-1296**

# CERTIFICATE OF SURVEY

JUL 12 10 39 AM '82


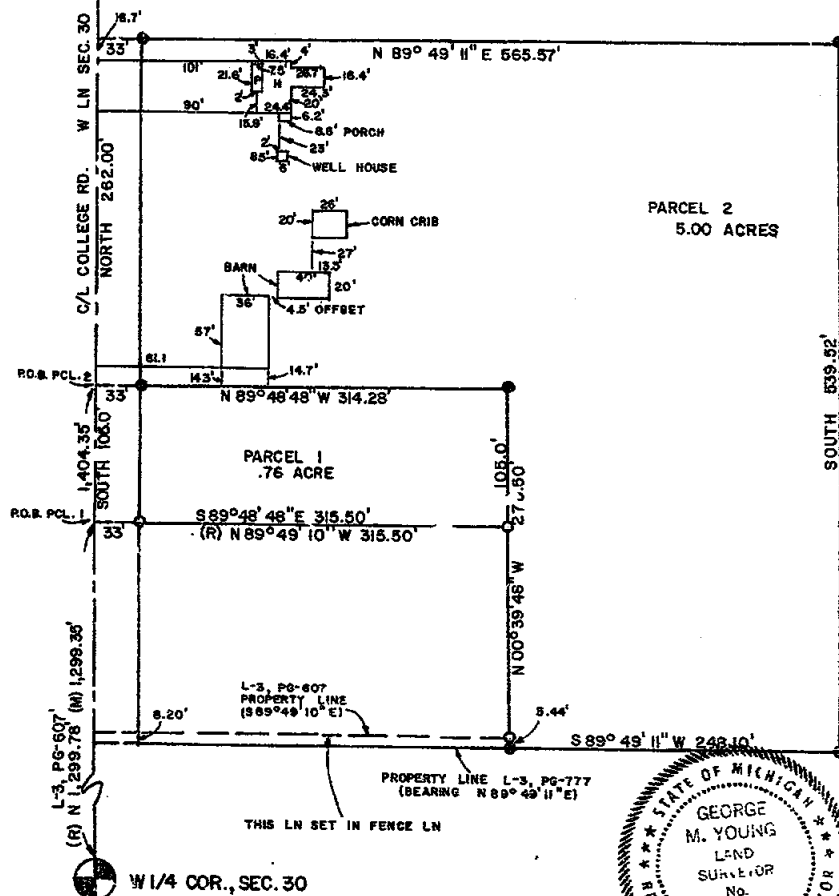
REGISTER OF DEEDS

*Paul Johnson*  
 INGHAM COUNTY, MICH.

RECORDING SPACE

 NW COR., SEC. 30, T2N-R1W  
 VEYAY TWP., INGHAM CO., MI

A-7



## REFERENCES

NORTHWEST CORNER, SEC. 30, T2N-R1W  
 Vevay Township, Ingham County, Michigan  
 Found 4"x36" Conc. Monument  
 Nail & tag, #18998, East side 24" Maple,  
 NNW 193.44'  
 Nail & tag, #18998, East side 22" Oak,  
 SSE 102.74'  
 Top center U.S. Geodetic Survey Mon. No. 17-0,  
 NW 44.66'  
 4" Conc. Mon. w/cap #18998, M-9, T2N-R2W,  
 Aurelius Twp., North 44.70'  
 Recorded Liber 4, Page 397

WEST 1/4 CORNER, SEC. 30, T2N-R1W  
 Vevay Township, Ingham County, Michigan  
 Found 1/2"x18" re-rod  
 #16 Nail in 15" Ash, N 70°W 20.30'  
 #16 Nail in 15" Ash, S 10°W 73.50'  
 #16 Nail in 20" Cherry, N 45°E 44.79'  
 Recorded Liber 4, Page 37

## LEGEND

ALL DIMENSIONS ARE IN FEET AND DECIMALS THEREOF  
 SECTION LINE  
 DESCRIBED BOUNDARY  
 IRON SET & CAPPED  
 IRON FOUND  
 EX. FENCE LINE

2580



WOLVERINE ENGINEERS & SURVEYORS, INC.  
 ENGINEERS-SURVEYORS  
 MASON, MICHIGAN

SURVEY FOR	ART GOOD REALTY
FIELD SURVEY	J.E.I. SCALE 1" = 100'
DRAWN BY	JEI-RJC DATE JUNE 30, 1982

# CERTIFICATE OF SURVEY

## DESCRIPTION PARCEL 1

Beginning at a point in the West line of Section 30, North 1,299.35 ft. from the West 1/4 Corner of Section 30, T2N-R1W, Vevay Township, Ingham County, Michigan; thence S 89° 48' 48" E 315.50 ft. (Recorded N 89° 49' 10" W 315.50 ft.), N 00° 3' 38" W 105.00 feet, N 89° 48' 48" W 314.28 feet to the West line of Section 30, South 105.00 feet along the West line of Section 30, to the p.o.b. and containing .76 Acres of land.

RECORDING SPACE

## DESCRIPTION PARCEL 2

Beginning at a point in the West line of Section 30, North 1,404.35 feet from the West 1/4 Corner of Section 30, T2N-R1W, Vevay Township, Ingham County, Michigan; thence North 262.00 feet along the West line of Section 30, N 89° 49' 11" E 565.57 feet, South 539.52 feet, S 89° 49' 11" W 248.10 feet, N 00° 39' 48" W 275.50 feet, N 89° 48' 48" W 314.28 feet to the p.o.b. and containing 5.00 acres of land.

I certify that I have surveyed the property described hereon and that the ratio of error of closure on the unadjusted field measurements is not greater than 1/5000, and that all of the requirements of P.A. 132 of 1970 have been complied with.

This is to certify to Art Good Realty that we have made an inspection of the above described parcel and that the above drawing is a true representation showing the existing improvements and encroachments.

Bearings are referenced to the West line of Section 30, which is assumed to bear due North and South.

WOLVERINE ENGINEERS AND SURVEYORS, INC.

*George M. Young*  
George M. Young, R.L.S. # 17640



### LEGEND

ALL DIMENSIONS ARE IN FEET AND DECIMALS THEREOF  
SECTION LINE  
DESCRIBED BOUNDARY  
IRON SET & CAPPED  
IRON FOUND  
EX. FENCE LINE

2580

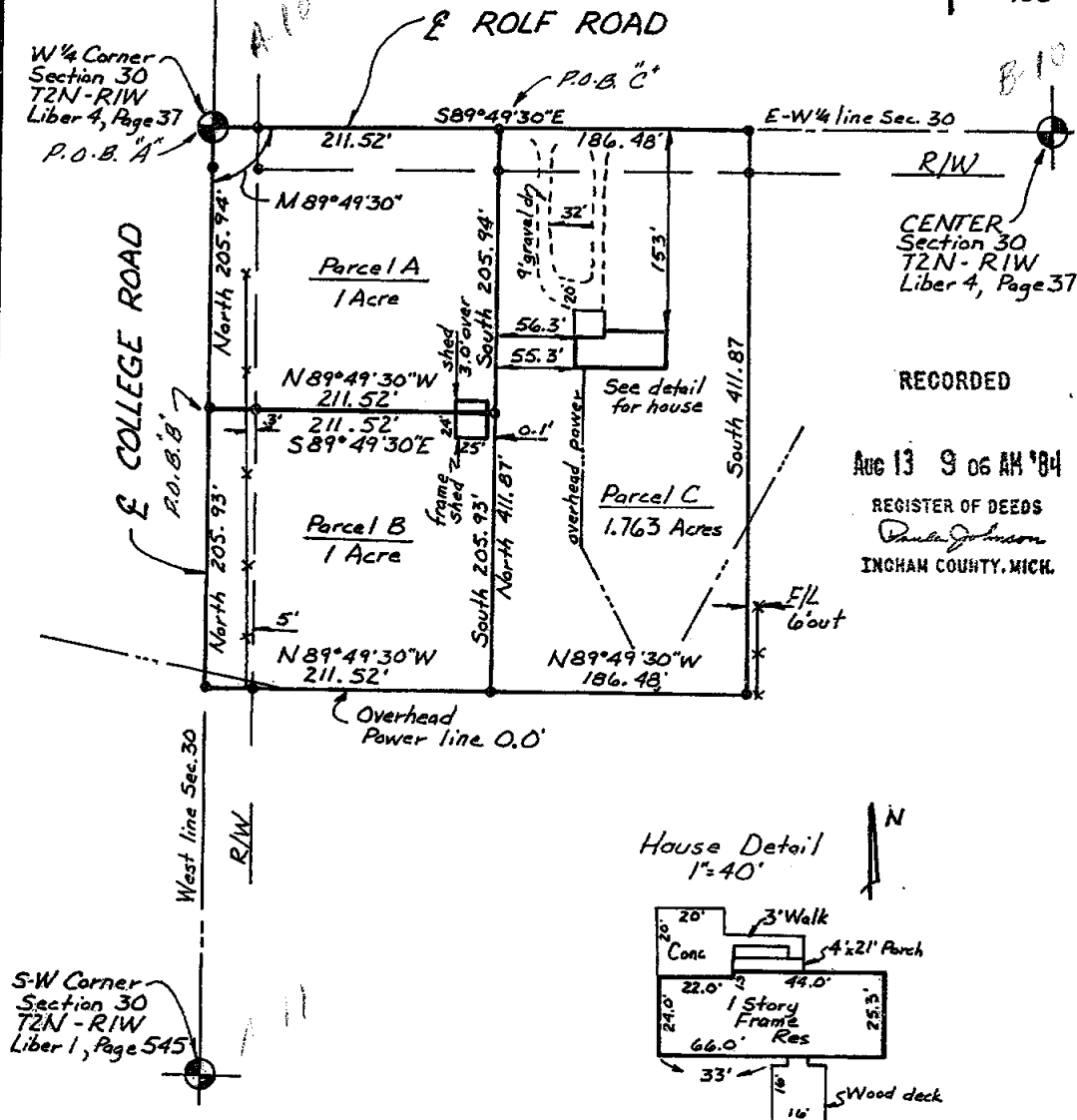


WOLVERINE ENGINEERS & SURVEYORS, INC.  
ENGINEERS-SURVEYORS  
MASON, MICHIGAN

SURVEY FOR	ART GOOD REALTY	
FIELD SURVEY	J.E.I.	SCALE
DRAWN BY	JEI-RJC	DATE JUNE 30, 1982

## CERTIFICATE OF SURVEY

LEGAL DESCRIPTION: See Sheet 2.



We hereby certify that we have surveyed the property herein described, and that there are no visible encroachments upon the above described property, except as shown hereon.

We further certify that we have fully complied with the requirements of Section 3, Public Act 132 of 1970, and that the ratio of error of closure of this survey is no greater than 1/5000.

*Fred N. White*  
Fred N. White, R.L.S. # 12034

## LEGEND

- Set Iron
- Found Iron
- Fence Line
- R Recorded Distance
- M Measured Distance
- D Deeded Distance

2799

FOR  
Gary Curry - Century 21 Realtors  
2101 Aurelius Road  
Holt, Michigan

**FRED WHITE ENGINEERING COMPANY, INC.**  
2300 NORTH GRAND RIVER AVENUE  
LANSING, MICHIGAN - 48906

PH: 321-7111

FIELD: D.R., R.H. &amp; P.W.

DATE June 8, 1983

DRAWN: C.K.

SURVEY NO. 831772

CHECKED: F.W.

SHEET 1 OF 2



**CERTIFICATE OF SURVEY**

LIBER

**4 PG 894**

**LEGAL DESCRIPTION:** That part of the North-West 1/4 of the South-West 1/4 of Section 30, T2N, R1W, Vevay Township, Ingham County, Michigan, described as:

Parcel A: Beginning at the West 1/4 Corner of Section 30, T2N, R1W; thence S89°49'30"E, 211.52 feet on the East-West 1/4 line of said Section 30; thence South, 205.94 feet; thence N89°49'30"W, 211.52 feet to the West line of Section 30; thence North, 205.94 feet on the West line of said Section 30 to the point of beginning. Contains 1.000 acres.


Parcel B: Beginning on the West line of said Section 30 at a point 205.94 feet South of the West 1/4 Corner of Section 30, T2N, R1W; thence S89°49'30"E, 211.52 feet; thence South, 205.93 feet; thence N89°49'30"W, 211.52 feet to the West line said Section 30; thence North, 205.93 feet on the West line of said Section 30 to the point of beginning. Contains 1.000 acres.

Parcel C: Beginning on the East-West line of said Section 30 at a point 211.52 feet S89°49'30"E of the West 1/4 Corner of Section 30, T2N, R1W; thence continuing S89°49'30"E, 186.48 feet on said East-West 1/4 line; thence South 411.87 feet; thence N89°49'30"W, 186.48 feet; thence North 411.87 feet to the point of beginning. Contains 1.763 acres.

We hereby certify that we have surveyed the property herein described, and that there are no visible encroachments upon the above described property, except as shown hereon.

We further certify that we have fully complied with the requirements of Section 3, Public Act 132 of 1970, and that the ratio of error of closure of this survey is no greater than 1/5000.

*Fred N. White*  
Fred N. White, R.L.S. #12034

<p><b>LEGEND</b></p> <p>○ Set Iron</p> <p>● Found Iron</p> <p>--- Fence Line</p> <p>R Recorded Distance</p> <p>M Measured Distance</p> <p>D Deeded Distance</p> <p align="center"><b>2799</b></p>	<p><b>FOR</b></p> <p>Gary Curry - Century 21 Realtors 2101 Aurelius Road Holt, Michigan</p>		
	<p><b>FRED WHITE ENGINEERING COMPANY, INC.</b> 2300 NORTH GRAND RIVER AVENUE LANSING, MICHIGAN - 48906 PH: 321-7111</p>		
	<p>FIELD D.R., R.H., P.W.</p>	<p>DATE June 8, 1983</p>	
	<p>DRAWN C.K.</p>	<p>SURVEY NO. 831772</p>	
<p>CHECKED F.W.</p>		<p>SHEET 2 OF 2</p>	



RECORDED

# CERTIFICATE OF SURVEY

FOR: JACK CADY  
3188 ROLF ROAD  
MASON, MICH. 48854

Oct 9 9 01 AM '84

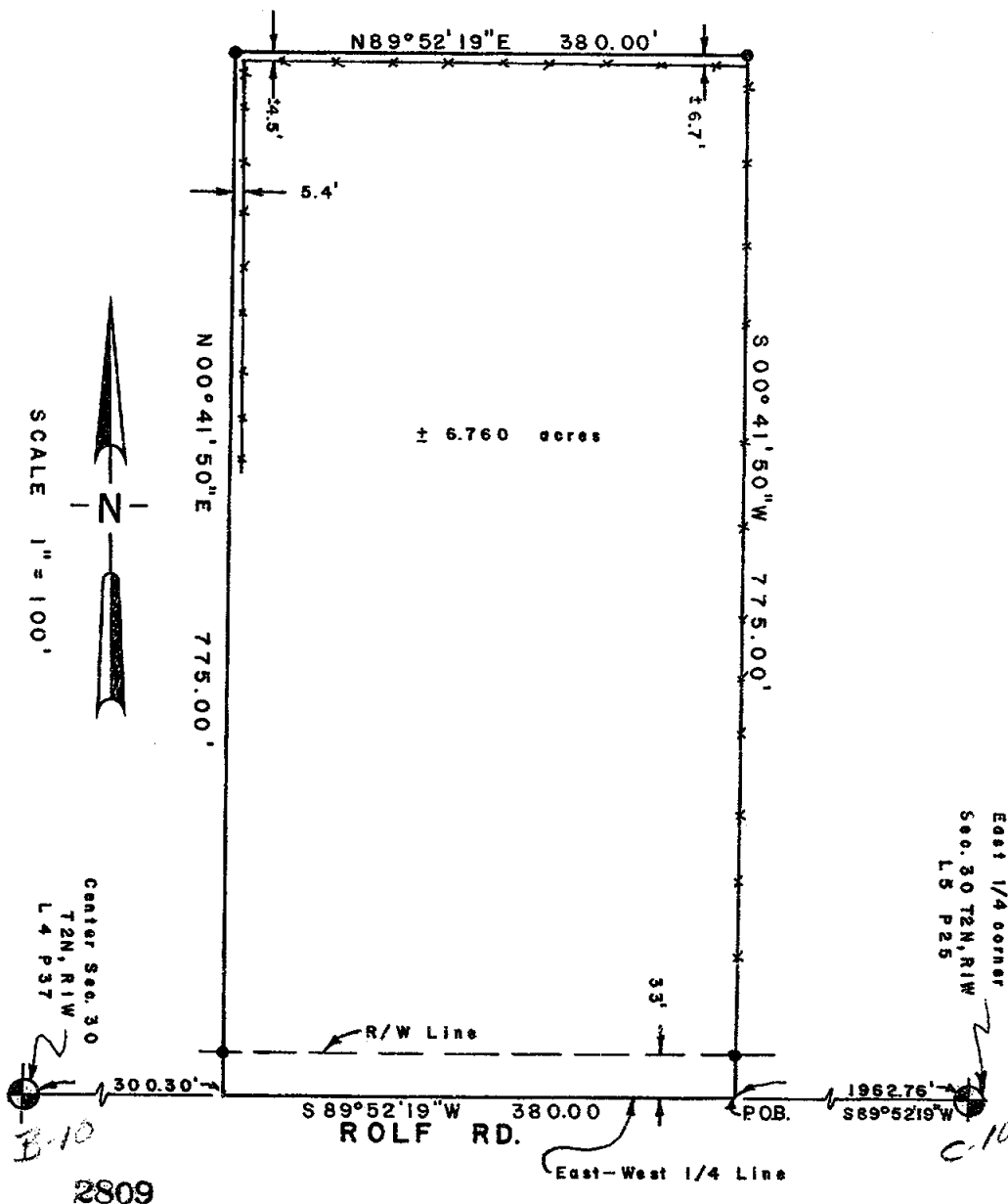
REGISTER OF DEEDS

*Paul Johnson*

INGHAM COUNTY, MICH.

## LEGEND:

1. All dimensions are in feet and decimals thereof.
2. 1/2" bars with identification caps have been placed at all points marked "•" unless otherwise noted.
3. ————— = described boundary line.
4. — x — x — x — = fence line.
5. ————— indicates not to scale.
6. All bearings are relative and referenced to a survey as recorded in Liber 3, pages 773-781 of Ingham County Survey records.



**POLARIS**  
SURVEYING CO.

3081 Holt Road  
Mason, Michigan 48854  
517/676-3630

fld. survey	RL	Sept 84	Sec. 30 , T 2N , R 1W
drawn	RL	Sept 84	Co. Ingham
sheet 1 of 2		Drawing number	A-4004

# CERTIFICATE OF SURVEY

## LEGAL DESCRIPTION

A parcel of land in Section 30, T2N, R1W, Vevay Township, Ingham County, Michigan; the surveyed boundary of said parcel being described as commencing at the East 1/4 corner of said Section 30; thence S89°52'19"W along the East-West 1/4 line of Section 30, a distance of 1962.76 feet to the point of beginning of this description; thence continuing S89°52'19"W along said East-West 1/4 line, 380.00 feet; thence N00°41'50"E, 775.00 feet; thence N89°52'19"E parallel to the East-West 1/4 line, 380.00 feet; thence S00°41'50"W, 775.00 feet to the point of beginning; said parcel containing more or less 6.760 acres; said parcel subject to the rights of the public across Rolf Road and also subject to any other easements or restrictions of record.

## WITNESSES TO GOVERNMENT CORNERS

Center Section 30, T2N, R1W

Nail and tag in South side of 14" walnut, E.N.E., 90.62'  
Nail and tag in South side of 12" walnut, E.S.E., 112.29'  
Nail and tag in N.W. side 12" walnut, S.W., 71.01'  
Nail and tag in East side corner post, North, 25.82'

East 1/4 corner Section 30, T2N, R1W

Nail and tag #11370 in S.W. side power pole, 61.46', S.E.  
Nail and tag #11370 in N.W. side power pole, S.W., 40.45'  
Nail and tag #11370 in S.W. side power pole, N.E., 54.59'

## CERTIFICATE OF SURVEY

I hereby certify to the parties named hereon that I have surveyed a parcel of land within:


The West 1/2 of the Northeast 1/4 of Section 30, T2N, R1W, Vevay Township Ingham County, Michigan

and that I have found or set as noted hereon, permanent markers to all corners and angle points of the boundary of the parcel shown hereon and that the more particular legal description of said parcel is as designated hereon.

This survey complies with the requirements of P.A. 132 of 1970.

This survey was performed with an error of closure no greater than a ratio of 1 in 5000 on unadjusted field data.

*Ronnie M. Lester* 9/5/84  
Ronnie M. Lester  
Licensed Land Surveyor #18998



2809

**POLARIS**  
SURVEYING CO.

3081 Holt Road  
Mason, Michigan 48854  
517/676-3630

fld. survey	RL	Sept 84	Sec. 30 , T 2N , R1W
drawn	RL	Sept 84	Co. Ingham
sheet 2 of 2	Drawing number A-4004		

**CERTIFIED SURVEY MAP**

FOR: Stanley Kranz

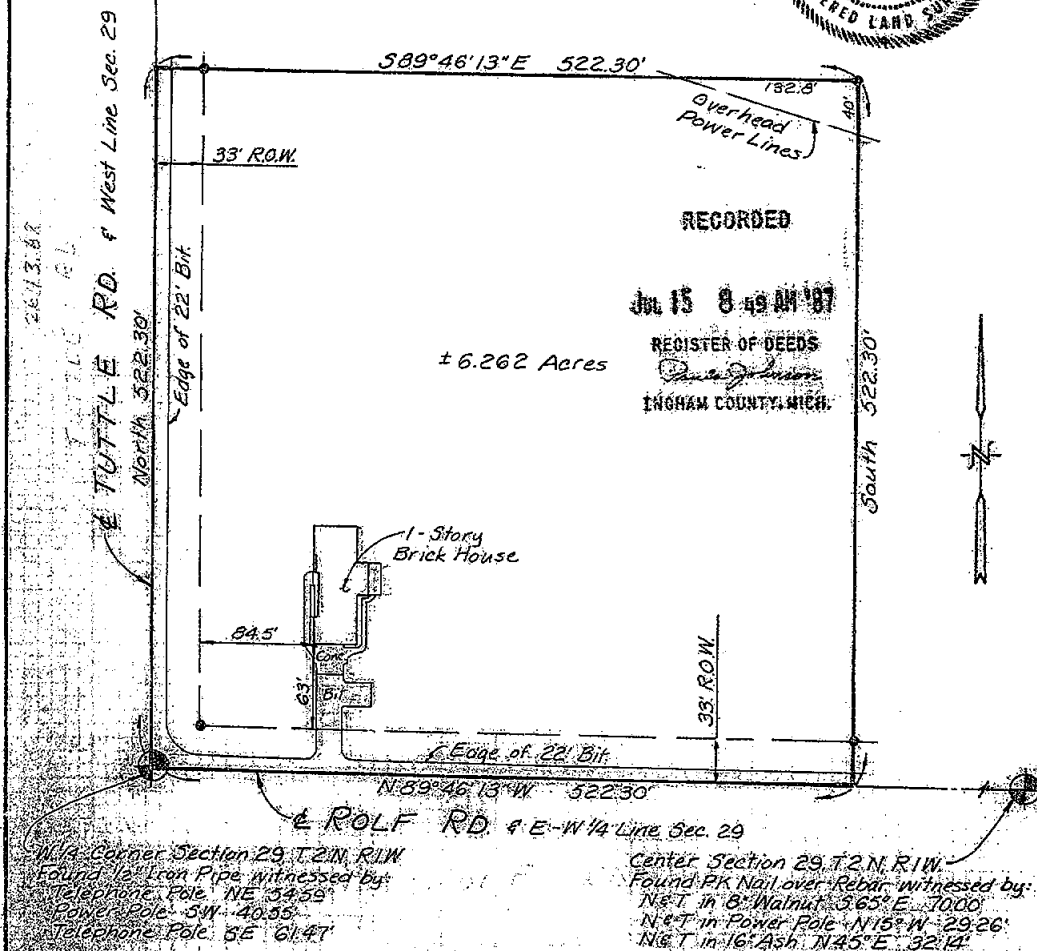
LIBER

5 pg 250

LEGAL DESCRIPTION: That part of the West 1/2 of the NW 1/4 of Section 29, T2N, R1W, Vevay Township, Ingham County, Michigan described as: Beginning at the West 1/4 corner of said Section 29; thence North 522.30 feet along the West line of said Section 29; thence S89°46'13"E 522.30 feet parallel with the E-W 1/4 line of said Section; thence South 522.30 feet to a point on said E-W 1/4 line; thence N89°46'13"W 522.30 feet along said E-W 1/4 line to the point of beginning; containing 6.262 acres more or less and subject to the rights of the public in Tuttle and Rolf Roads.

I hereby certify to the parties named hereon that we have surveyed the above described parcel of land and that we have set 1/2" bars with identification caps at all points marked "•". I further certify that there are no encroachments of physical improvements either way across property lines except as shown hereon and that this survey complies with the requirements of Public Act 132 of 1970 and was performed with an error of closure no greater than a ratio of 1 in 5000.

-NW Corner, Section 29, T2N, R1W  
Found 1" Iron Rod witnessed by:  
26" Maple East 18.57'  
21" Maple NNW 65.73'  
Anchor Post West 33.60'



PROJ. NO. 564 DATE 3-10-87 SCALE 100

FIELD BY: RH DRAWN BY: TCP SHEET: 1 OF 1

卷之四

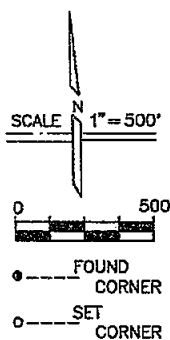
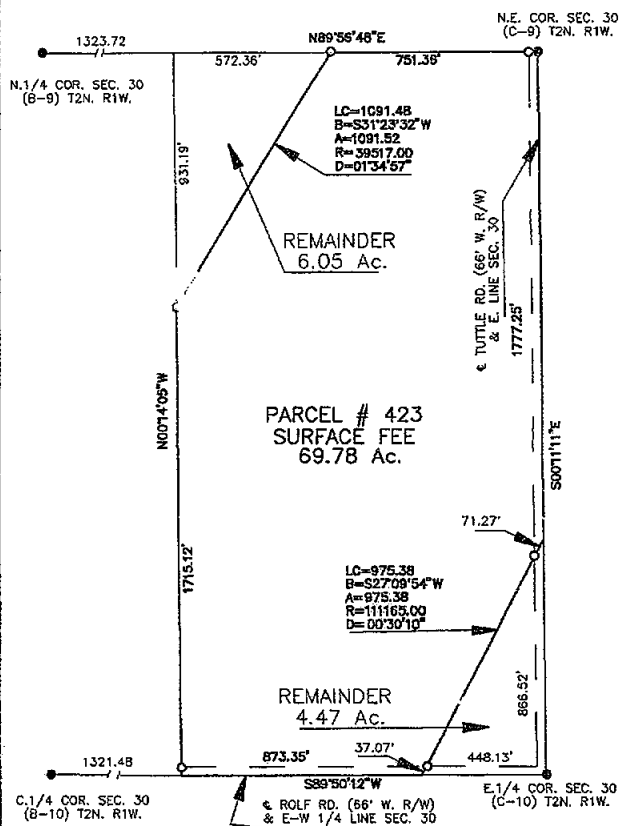

REGISTERED LAND SURVEYOR NO. 13989

**MARVIN F. FOUTY, P.C.**  
**LAND SURVEYING & MAPPING**

1551 Haslett Road  
P.O. Box 707  
Haslett, Michigan 48840  
Phone: 517-339-1263

JAN 30 8 52 AM '89

REGISTER OF DEEDS

Paula Johnson  
INGHAM COUNTY, MICH.A PART OF N.E. 1/4 SEC. 30  
T2N. R1W.BASIS OF BEARING IS  
THE MICHIGAN COORDINATE  
SYSTEM SOUTH ZONE

3534

Bruce Antcliff  
LICENSED SURVEYOR

## SUPERCONDUCTING SUPER COLLIDER PROJECT

PARCEL # 423

SSU SHERIDAN SURVEYING CO. FOR  
603 West High St. Jackson Michigan 49203

FOR

GILBERT / COMMONWEALTH

DATE 10-88

REV. DATE

PAGE 1 OF 2

I HEREBY CERTIFY THAT I HAVE SURVEYED THE PARCEL OF LAND AS ABOVE SHOWN OR  
DESCRIBED ON 10-88 AND THAT THE RATIO OF CLOSURE ON THE UNADJUSTED FIELD OBSERVATIONS  
WAS 1:10,000 OR BETTER AND THAT THIS SURVEY COMPLIES WITH ALL THE REQUIREMENTS OF  
P.A. 132 OF 1970.

LIBER 5 PG 883  
PARCEL 423

# CERTIFICATE OF SURVEY

A parcel of land over, across and under a portion of the NE 1/4 of Section 30, T2N, R1W, Vevay Township, Ingham County, Michigan, more particularly described as follows:

Commencing at the E1/4 Corner of said Section 30; thence S89°50'12"W along the E-W 1/4 line of said Section a distance of 448.13 feet to the Point of Beginning; thence continuing S89°50'12"W, 873.35 feet; thence N00°14'05"W, 1715.12 feet to a point on a curve concave to the Southeast and having a radius of 39517 feet; thence Northeasterly 1091.52 feet along said curve through a central angle of 01°34'57" to the North line of said Section 30; thence along said North line N89°56'48"E, 751.36 feet to the NE Corner of said Section 30; thence along the East line of said Section 30, S00°11'11"E 1777.25 feet to a point on a curve concave to the Southeast and having a radius of 111165 feet; thence Southwesterly 975.38 feet along said curve through a central angle of 00°30'10" to the Point of Beginning.

Said parcel contains 69.78 Acres, more or less.

Subject to easements and restrictions of record.

## CORNER WITNESSES

### C1/4 Corner Section 30 (B-10)

1/2" Rerod		
S 68 W	Nail in 15" Walnut	71.00ft.
S 55 W	NE Cor. Frame Garage	105.40ft
N 80 E	Nail in 18" Walnut	90.40ft.
S 06 E	NW Tower Leg 3'up	49.10ft.

### N1/4 Corner Section 30 (B-9)


1/2" Rerod/cap#18998		
East	Nail in Fence Post	12.86ft.
S 45 E	Nail in Fence Post	24.63ft.
South	Nail in Fence Post	20.08ft.
West	Nail in 6" Cherry	78.69ft.

### NE Corner Section 30 (C-9)

1" Iron Bar		
N 20 W	Nail in 36" Maple	65.70ft.
N 83 W	Nail in Anchor Post	33.80ft.
S 03 E	Nail in 10" Boxelder	148.30ft.
N 87 E	Nail in 40" Maple	16.10ft.

### E1/4 Corner Section 30 (C-10)

3/4" Iron Pipe 3" West of Center Rd.		
S 50 W	Nail in Util. Pole	40.40ft.
S 60 E	Nail in Util. Pole	61.50ft.
N 55 E	SW Cor. Brick Hse.#1693	157.20ft.
S 52 E	NW Cor. Brick Hse.	142.50ft.




*Bruce Antcliff*

LICENSED SURVEYOR

3534

## SUPERCONDUCTING SUPER COLLIDER PROJECT

PARCEL # 423	<b>SSU SHERIDAN SURVEYING CO.</b> 603 West High St. Jackson, Michigan 49203	FOR  <b>GILBERT / COMMONWEALTH</b> ENGINEERS/CONSULTANTS Reading, PA / Jackson, MI
DATE 10-88		
REV. DATE	I HEREBY CERTIFY THAT I HAVE SURVEYED THE PARCEL OF LAND AS ABOVE SHOWN OR DESCRIBED ON 10-88 AND THAT THE RATIO OF CLOSURE ON THE UNADJUSTED FIELD OBSERVATIONS WAS 1:10,000 OR BETTER AND THAT THIS SURVEY COMPLIES WITH ALL THE REQUIREMENTS OF P.A. 32 OF 1970.	
PAGE 2 OF 2		

LIBER

5 PG 884

## CERTIFICATE OF SURVEY

RECORDED


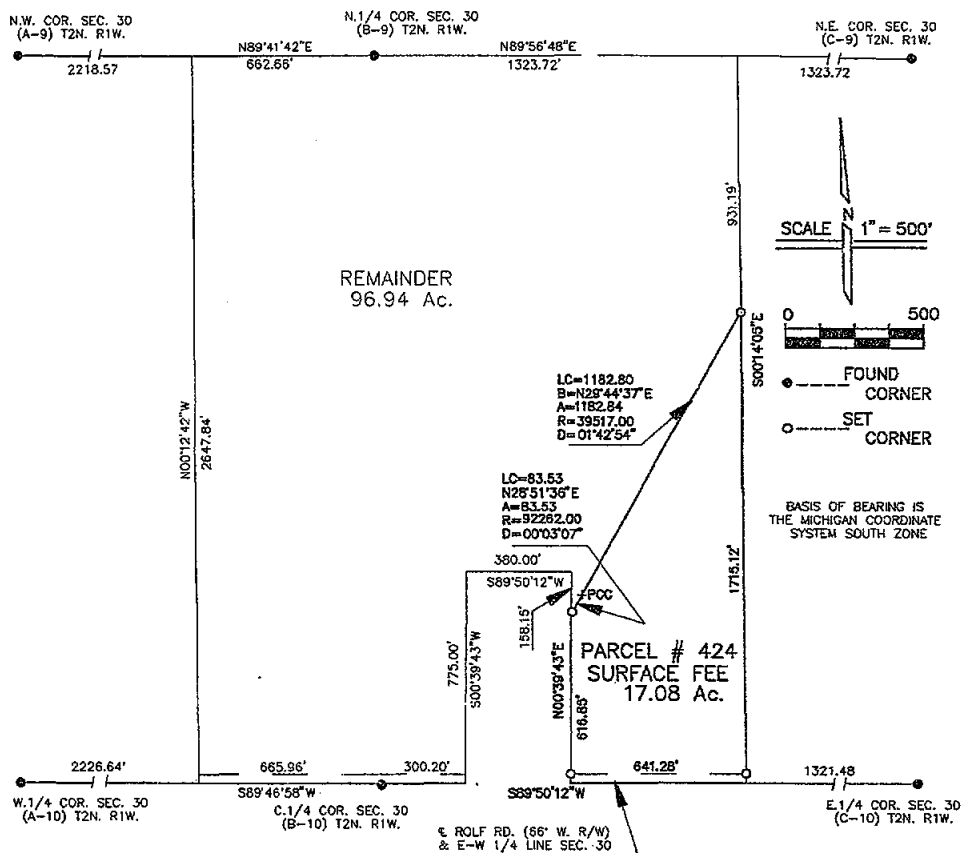
JAN 30 8 53 AM '89

REGISTER OF DEEDS

*Paula Johnson*

INGHAM COUNTY, MICH.

A PART OF N.W. FRL. 1/4 & N.E. 1/4  
SEC. 30, T2N. R1W.

*Bruce Antcliff*

LICENSED SURVEYOR

## SUPERCONDUCTING SUPER COLLIDER PROJECT

PARCEL # 424

SSC SHERIDAN SURVEYING CO.

FOR

GILBERT / COMMONWEALTH

DATE 10-88

803 West High St. Jackson, Michigan 49203

REV. DATE

I HEREBY CERTIFY THAT I HAVE SURVEYED THE PARCEL OF LAND AS ABOVE SHOWN OR DESCRIBED ON 10-88 AND THAT THE RATIO OF CLOSURE ON THE UNADJUSTED FIELD OBSERVATIONS WAS 1:10,000 OR BETTER AND THAT THIS SURVEY COMPLIES WITH ALL THE REQUIREMENTS OF P.A. 132 OF 1970.

PAGE 1 OF 2

## PARCEL 424

A parcel of land over, across and under a portion of the NE 1/4 and the NW 1/4 of Section 30, T2N, R1W, Vevay Township, Ingham County, Michigan, more particularly described as follows:

Commencing at the E1/4 Corner of said Section 30; thence S89°50'12"W along the E-W 1/4 line of said Section a distance of 1321.48 feet to the Point of Beginning; thence continuing S89°50'12"W, 621.48 feet; thence N00°39'43"E, 616.85 feet to a point on a curve concave to the Southeast and having a radius of 92262 feet; thence Northeasterly 83.53 feet along said curve through a central angle of 00°03'07" to a point of compound curve with a curve concave to the Southeast and having a radius of 39517 feet; thence Northeasterly 1182.84 feet along said curve through a central angle of 01°42'54"; thence S00°14'05"E, 1715.12 feet to the Point of Beginning.

Said parcel contains 17.08 Acres, more or less.

Subject to easements and restrictions of record.

## CORNER WITNESSES

## C1/4 Corner Section 30 (B-10)

1/2" Rerod		
S 68 W	Nail in 15" Walnut	71.00ft.
S 55 W	NE Cor. Frame Garage	105.40ft.
N 80 E	Nail in 18" Walnut	90.40ft.
S 06 E	NW Tower Leg 3' up	49.10ft.

## W1/4 Corner Section 30 (A-10)

1/2" Rerod/cap #17640		
N 70 W	Nail in 15" Walnut	20.30ft.
S 10 W	Nail in 15" Ash	73.50ft.
N 45 E	Nail in 20" Cherry	44.79ft.

## N1/4 Corner Section 30 (B-9)

1/2" Rerod/cap #18998		
East	Nail in Fence Post	12.86ft.
S 45 E	Nail in Fence Post	24.63ft.
South	Nail in Fence Post	20.08ft.
West	Nail in 6" Cherry	78.69ft.

## NE Corner Section 30 (C-9)


1" Iron Bar		
N 20 W	Nail in 36" Maple	65.70ft.
N 83 W	Nail in Anchor Post	33.80ft.
S 03 E	Nail in 10" Boxelder	148.30ft.
N 87 E	Nail in 40" Maple	16.10ft.

## NW Corner Section 30 (A-9)

1/2" Rerod		
S 20 W	Nail in 24" Maple	193.44ft.
S 20 E	Nail in Stump 22" Oak	102.74ft.
North	NE Cor. Sec. 25, R2W	44.67ft.
N 45 W	USC&GS Mon.	36.59ft.

## E1/4 Corner Section 30 (C-10)

3/4" Iron Pipe 3" West of Center Rd.		
S 50 W	Nail in Util. Pole	40.40ft.
S 60 E	Nail in Util. Pole	61.50ft.
N 55 E	SW Cor. Brick Hse. #1693	153.20ft.
S 52 E	NW Cor. Brick Hse.	142.50ft.



*Bruce Antcliff*  
LICENSED SURVEYOR

3535

## SUPERCONDUCTING SUPER COLLIDER PROJECT

PARCEL # 424

**SSU SHERIDAN SURVEYING CO.**  
903 West High St. Jackson, Michigan 48203

FOR

GILBERT / COMMONWEALTH

ENGINEERS/CONSULTANTS - Reading, PA. / Jackson, MI.

DATE 10-88

REV. DATE

PAGE 2 OF 2


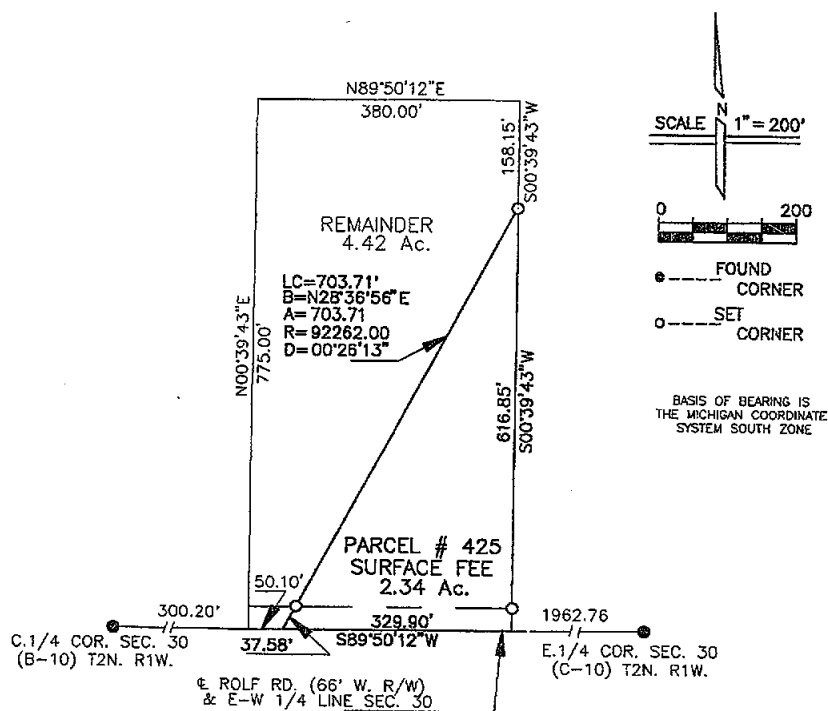
I HEREBY CERTIFY THAT I HAVE SURVEYED THE PARCEL OF LAND AS ABOVE SHOWN OR DESCRIBED ON 10-88 AND THAT THE RATIO OF CLOSURE ON THE UNADJUSTED FIELD OBSERVATIONS WAS 1:10,000 OR BETTER AND THAT THIS SURVEY COMPLIES WITH ALL THE REQUIREMENTS OF P.A. 132 OF 1970.

JAN 30 8 54 AM '89

## REGISTER OF DEEDS

*Paul Johnson*  
INGHAM COUNTY, MICH.

A PART OF N.E. 1/4 SEC. 30  
T2N. R1W.



Bruce Antalfi  
LICENSED SURVEYOR

3536

**SUPERCONDUCTING SUPER COLLIDER PROJECT**

PARCEL # 425	SSS SHERIDAN SURVEYING CO.	FOR	GILBERT / COMMONWEALTH
DATE 10-88	303 West High St. Jackson Michigan 48203		ENGINEER/CONSULTANTS Jackson P.A. / Jackson MI
REV. DATE	I HEREBY CERTIFY THAT I HAVE SURVEYED THE PARCEL OF LAND AS ABOVE SHOWN OR DESCRIBED ON 10-88 AND THAT THE RATIO OF CLOSURE ON THE UNADJUSTED FIELD OBSERVATIONS WAS 1:10,000 OR BETTER AND THAT THIS SURVEY COMPLIES WITH ALL THE REQUIREMENTS OF P.A. 132 OF 1970.		
PAGE 1 OF 2			



## PARCEL 425

A parcel of land over, across and under a portion of the NE 1/4 of Section 30, T2N, R1W, Vevay Township, Ingham County, Michigan, more particularly described as follows:

Commencing at the E1/4 Corner of said Section 30; thence S89°50'12"W along the E-W 1/4 line of said Section a distance of 1962.76 feet to the Point of Beginning; thence continuing S89°50'12"W, 329.90 feet to a point on a curve concave to the Southeast and having a radius of 92262 feet; thence Northeasterly 703.71 feet along said curve through a central angle of 00°26'13"; thence S00°39'43"W, 616.85 feet to the Point of Beginning.

Said parcel contains 2.34 Acres, more or less.

Subject to easements and restrictions of record.


## CORNER WITNESSES

## C1/4 Corner Section 30 (B-10)

1/2" Rerod		
S 68 W	Nail in 15" Walnut	71.00ft.
S 55 W	NE Cor. Frame Garage	105.40ft.
N 80 E	Nail in 18" Walnut	90.40ft.
S 06 E	NW Tower Leg 3'up	49.10ft.

## E1/4 Corner Section 30 (C-10)

3/4" Iron Pipe 3" West of Center Rd.		
S 50 W	Nail in Util. Pole	40.40ft.
S 60 E	Nail in Util. Pole	61.50ft.
N 55 E	SW Cor. Brick Hse. #1693	153.20ft.
S 52 E	NW Cor. Brick Hse.	142.50ft.



*Bruce Antcliff*

LICENSED SURVEYOR

3536

## SUPERCONDUCTING SUPER COLLIDER PROJECT

PARCEL # 425

DATE 10-88

REV. DATE

PAGE 2 OF 2

**SSU** SHERIDAN SURVEYING CO.  
803 West High St. Jackson Michigan 49203

FOR



GILBERT / COMMONWEALTH

ENGINEERS/CONSULTANTS Reading, PA / Jackson, MI

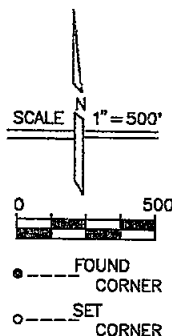
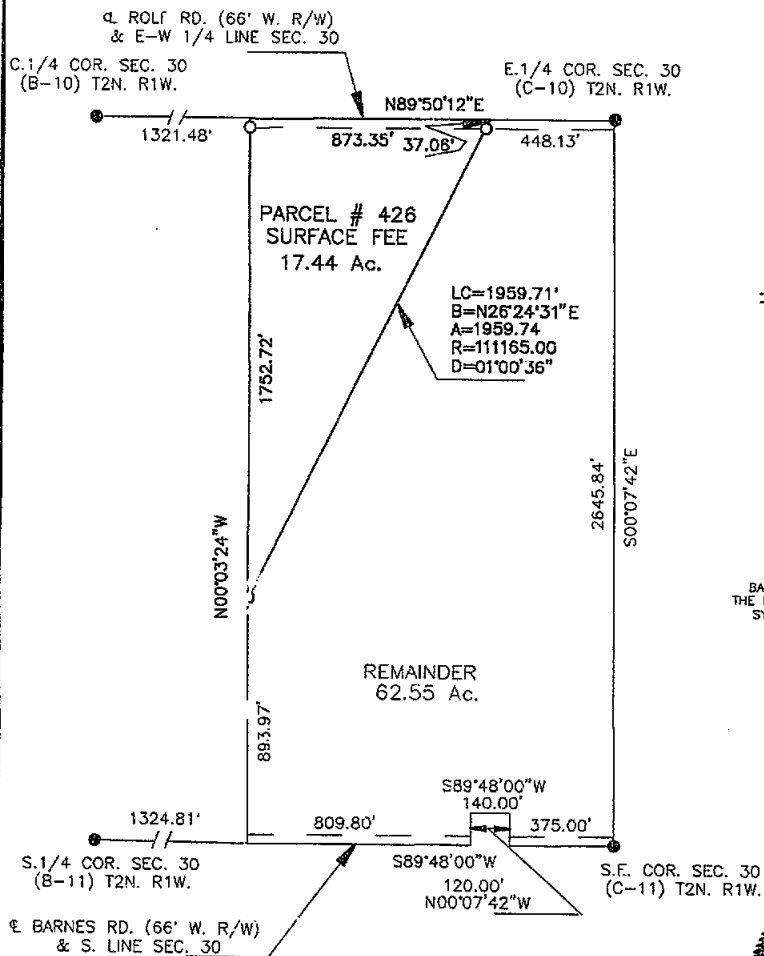

I HEREBY CERTIFY THAT I HAVE SURVEYED THE PARCEL OF LAND AS ABOVE SHOWN OR DESCRIBED ON 10-88 AND THAT THE RATIO OF CLOSURE ON THE UNADJUSTED FIELD OBSERVATIONS WAS 1:10,000 OR BETTER AND THAT THIS SURVEY COMPLIES WITH ALL THE REQUIREMENTS OF P.A. 132 OF 1970.

JAN 30 8 54 AM '88

REGISTER OF DEEDS

*Paul Johnson*

INGHAM COUNTY, MICH.

A PART OF S.E. 1/4 SEC. 30  
T2N. R1W.BASIS OF BEARING IS  
THE MICHIGAN COORDINATE  
SYSTEM SOUTH ZONE*Bruce Antcliff*

LICENSED SURVEYOR

3537

## SUPERCONDUCTING SUPER COLLIDER PROJECT

PARCEL # 426

DATE 10-88

REV. DATE

PAGE 1 OF 2

SHERIDAN SURVEYING CO.  
603 West High St. Jackson, Michigan 48203

FOR

GILBERT / COMMONWEALTH

ENGINEER/CORRELANTS Reading P.A. / Jackson, M.I.

I HEREBY CERTIFY THAT I HAVE SURVEYED THE PARCEL OF LAND AS ABOVE SHOWN OR  
DESCRIBED ON 10-88 AND THAT THE RATIO OF CLOSURE ON THE UNADJUSTED FIELD OBSERVATIONS  
WAS 1:10,000 OR BETTER AND THAT THIS SURVEY COMPLES WITH ALL THE REQUIREMENTS OF  
P.A. 132 OF 1970.

## PARCEL 426

A parcel of land over, across and under a portion of the SE 1/4 of Section 30, T2N, R1W, Vevay Township, Ingham County, Michigan, more particularly described as follows:

Commencing at the S1/4 Corner of said Section 30; thence along the South line of said Section N89°48'00"E 1324.81 feet; thence N00°03'24"W, 893.97 feet to the Point of Beginning; thence continuing N00°03'24"W, 1752.72 feet to the E-W 1/4 line of said Section 30; thence along said 1/4 line N89°50'12"E, 873.35 feet to a point on a curve concave to the Southeast and having a radius of 111165 feet; thence Southwesterly 1959.74 feet along said curve through a central angle of 01°00'36" to the Point of Beginning.

Said parcel contains 17.44 Acres, more or less.

Subject to easements and restrictions of record.

## CORNER WITNESSES

## C1/4 Corner Section 30 (B-10)

1/2" Rerod		
S 68 W	Nail in 15" Walnut	71.00ft.
S 55 W	NE Cor. Frame Garage	105.40ft.
N 80 E	Nail in 18" Walnut	90.40ft.
S 06 E	NW Tower Leg 3'up	49.10ft.

## SE Corner Section 30 (C-11)


1/2" Rerod		
S 48 W	Nail in Util. Pole	57.30ft.
N 10 W	Nail in 48" Oak	91.90ft.
S 07 E	Nail in 8" Triple Oak	117.80ft.
N 82 E	Nail in 20" Oak	134.00ft.

## S1/4 Corner Section 30 (B-11)

RR Spike		
N 44 W	SE Cor. Frame Hse. #3268	121.90ft.
S 65 E	NW Leg of Twr.	107.19ft.
N 32 E	Tag in 30" Maple	32.46ft.

## E1/4 Corner Section 30 (C-10)

3/4" Iron Pipe 3" West of Center Rd.		
S 50 W	Nail in Util. Pole	40.40ft.
S 60 E	Nail in Util. Pole	61.50ft.
N 55 E	SW Cor. Brick Hse. #1693	153.20ft.
S 52 E	NW Cor. Brick Hse.	142.50ft.



*Bruce Antcliff*  
 LICENSED SURVEYOR

3537

## SUPERCONDUCTING SUPER COLLIDER PROJECT

PARCEL #426

**SSC SHERIDAN SURVEYING CO.** FOR  
 903 West High St. Jackson, Michigan 49203



GILBERT / COMMONWEALTH

ENGINEERS/CONSULTANTS Reading PA / Jackson MI

DATE: 10-88

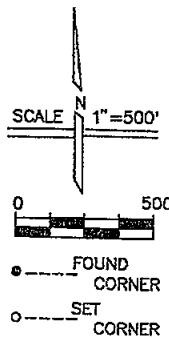
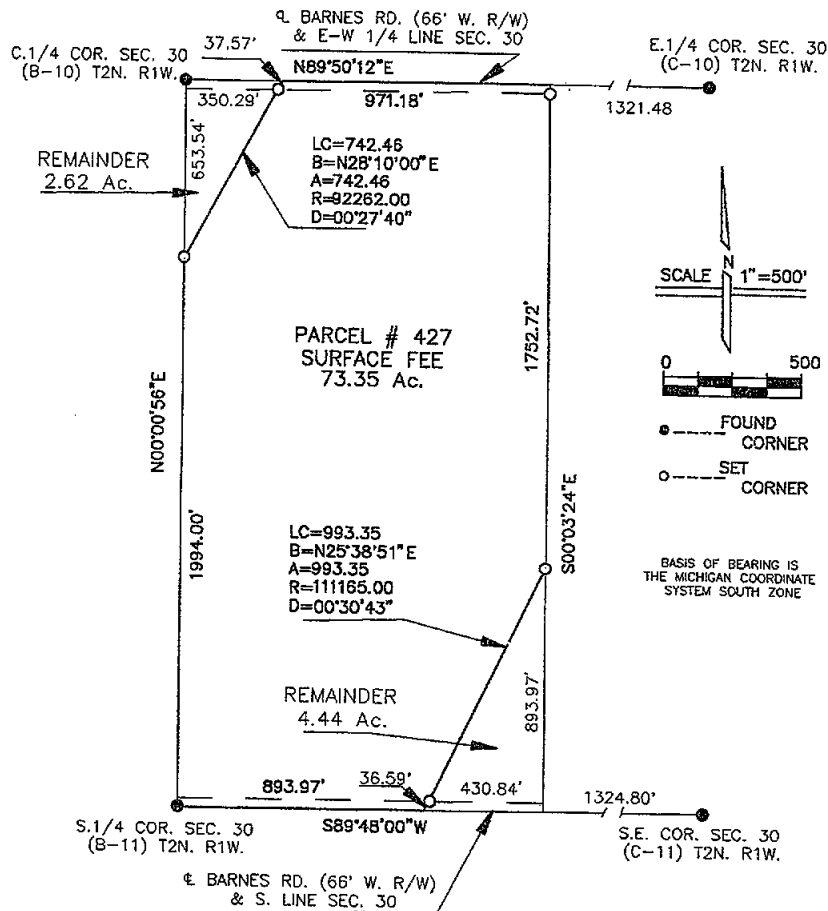
REV. DATE:

PAGE 2 OF 2

I HEREBY CERTIFY THAT I HAVE SURVEYED THE PARCEL OF LAND AS ABOVE SHOWN OR DESCRIBED ON 10-88 AND THAT THE RATIO OF CLOSURE ON THE UNADJUSTED FIELD OBSERVATIONS WAS 1:10,000 OR BETTER AND THAT THIS SURVEY COMPLIES WITH ALL THE REQUIREMENTS OF P.A. 132 OF 1970.

JAN 30 8 54 AM '88

REGISTER OF DEEDS

Paula Johnson  
INGHAM COUNTY, MICH.A PART OF S.E. 1/4 SEC. 30  
T2N. R1W.BASIS OF BEARING IS  
THE MICHIGAN COORDINATE  
SYSTEM SOUTH ZONE

3538

Bruce Antcliff  
LICENSED SURVEYOR

## SUPERCONDUCTING SUPER COLLIDER PROJECT

PARCEL # 427

SSU SHERIDAN SURVEYING CO.

FOR

GILBERT / COMMONWEALTH

DATE 10-88

803 West High St. Jackson, Michigan 49203



ENGINEERS/SURVEYORS Reading, PA / Jackson, MI

REV. DATE

I HEREBY CERTIFY THAT I HAVE SURVEYED THE PARCEL OF LAND AS ABOVE SHOWN OR  
DESCRIBED ON 10-88 AND THAT THE RATIO OF CLOSURE ON THE UNADJUSTED FIELD OBSERVATIONS  
WAS 1:10,000 OR BETTER AND THAT THIS SURVEY COMPLIES WITH ALL THE REQUIREMENTS OF  
P.A. 132 OF 1970.

PAGE 1 OF 2

## PARCEL 427

A parcel of land over, across and under a portion of the SE 1/4 of Section 30, T2N, R1W, Vevay Township, Ingham County, Michigan, more particularly described as follows:

Commencing at the E1/4 Corner of said Section 30; thence S89°50'12"W along the E-W 1/4 line of said Section a distance of 1321.48 feet to the Point of Beginning; thence S00°03'24"E, 1752.72 feet to a point on a curve concave to the Southeast and having a radius of 111165 feet; thence Southwesterly 993.35 feet along said curve through a central angle of 00°30'43" to the South line of said Section 30; thence along said South line S89°48'00"W, 893.97 feet to the S1/4 Corner of said Section 30; thence along the N-S 1/4 line N00°00'56"E, 1994.00 feet to a point on a curve concave to the Southeast and having a radius of 92262 feet; thence Northeasterly 742.46 feet along said curve through a central angle of 00°27'40" to the E-W 1/4 line; thence along said 1/4 line N89°50'12"E, 971.18 feet to the Point of Beginning.

Said parcel contains 73.35 Acres, more or less.

Subject to easements and restrictions of record.

## CORNER WITNESSES

## C1/4 Corner Section 30 (B-10)

1/2" Rerod

S 68 W	Nail in 15" Walnut	71.00ft.
S 55 W	NE Cor. Frame Garage	105.40ft.
N 80 E	Nail in 18" Walnut	90.40ft.
S 06 E	NW Tower Leg 3'up	49.10ft.

## SE Corner Section 30 (C-11)

1/2" Rerod

S 48 W	Nail in Util. Pole	57.30ft.
N 10 W	Nail in 48" Oak	91.90ft.
S 07 E	Nail in 8" Triple Oak	117.80ft.
N 82 E	Nail in 20" Oak	134.00ft.

## S1/4 Corner Section 30 (B-11)

RR Spike

N 44 W	SE Cor. Frame Hse. #3268	121.90ft.
S 65 E	NW Leg of Twr.	107.19ft.
N 32 E	Tag in 30" Maple	32.46ft.

## E1/4 Corner Section 30 (C-10)

3/4" Iron Pipe 3" West of Center Rd.

S 50 W	Nail in Util. Pole	40.40ft.
S 60 E	Nail in Util. Pole	61.50ft.
N 55 E	SW Cor. Brick Hse. #1693	153.20ft.
S 52 E	NW Cor. Brick Hse.	142.50ft.



*Bruce Antcliff*  
LICENSED SURVEYOR

3538

## SUPERCONDUCTING SUPER COLLIDER PROJECT

PARCEL # 427

**SSU SHERIDAN SURVEYING CO.**  
803 West High St. Jackson Michigan 49203

FOR



GILBERT / COMMONWEALTH

ENGINEERS/CONSULTANTS Reading PA / Jackson MI

DATE 10-88

REV. DATE

PAGE 2 OF 2


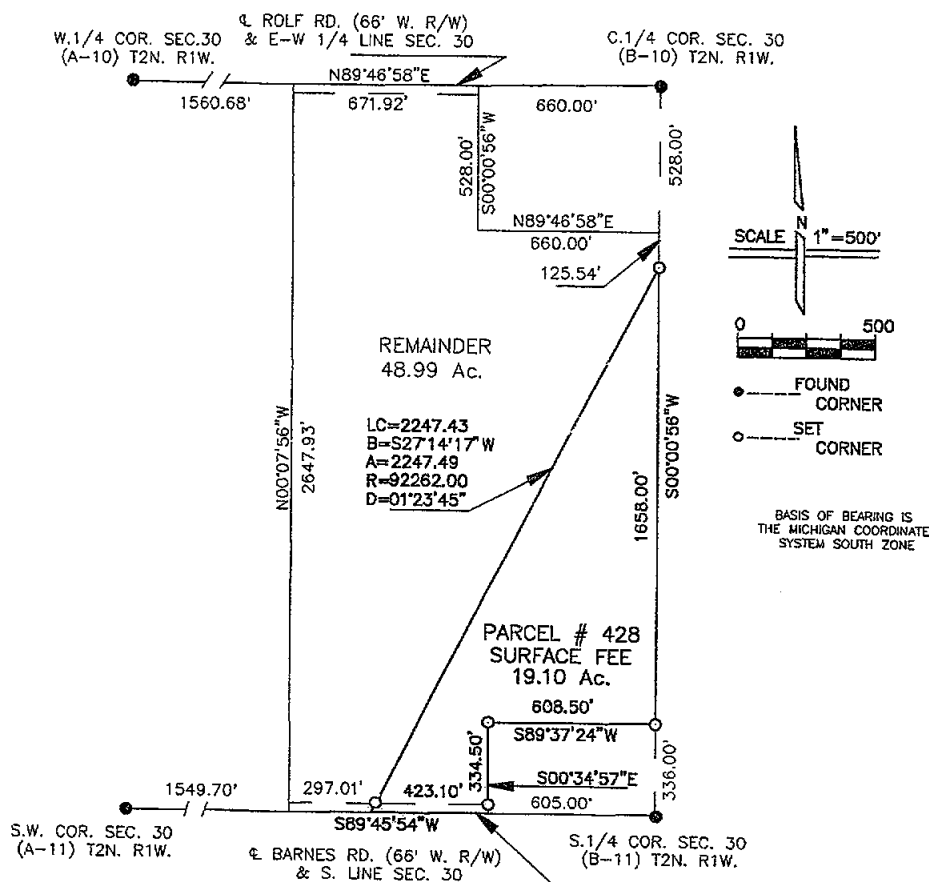
I HEREBY CERTIFY THAT I HAVE SURVEYED THE PARCEL OF LAND AS ABOVE SHOWN OR DESCRIBED ON 10-88 AND THAT THE RATIO OF CLOSURE ON THE UNADJUSTED FIELD OBSERVATIONS WAS 1/10,000 OR BETTER AND THAT THIS SURVEY COMPLIES WITH ALL THE REQUIREMENTS OF P.A. 132 OF 1970.

JAN 30 8 54 AM '88

REGISTER OF DEEDS

*Paula Johnson*

INGHAM COUNTY, MICH.

A PART OF S.W. FRL. 1/4 SEC. 30  
T2N. R1W.

3539

*Bruce Antcliff*

LICENSED SURVEYOR

SUPERCONDUCTING SUPER COLLIDER PROJECT

PARCEL # 428

DATE 11-88

REV. DATE

PAGE 1 OF 2

**SHERIDAN SURVEYING CO.**  
 803 West High St. Jackson, Michigan 49203

FOR



GILBERT / COMMONWEALTH

DESIGNER/CONSULTANT Reading, P.A. / Jackson, M.I.

I HEREBY CERTIFY THAT I HAVE SURVEYED THE PARCEL OF LAND AS ABOVE SHOWN OR DESCRIBED ON 11-88, AND THAT THE RATIO OF CLOSURE ON THE UNADJUSTED FIELD OBSERVATIONS WAS 1:10,000 OR BETTER AND THAT THIS SURVEY COMPLIES WITH ALL THE REQUIREMENTS OF P.A. 132 OF 1870.

## PARCEL 428

A parcel of land over, across and under a portion of the SW 1/4 of Section 30, T2N, R1W, Vevay Township, Ingham County, Michigan, more particularly described as follows:

Commencing at the S1/4 Corner of said Section 30; thence S89°45'54"W along the South line of said Section a distance of 605.00 feet to the Point of Beginning; thence continuing S89°45'54"W, 423.10 feet to a point on a curve concave to the Southeast and having a radius of 92262 feet; thence Northeasterly 2247.49 feet along said curve through a central angle of 01°23'45" to the N-S 1/4 line of said Section 30; thence along said 1/4 line S00°00'56"W 1658.00 feet; thence S89°37'24"W, 608.50 feet; thence S00°34'57"E, 334.50 feet to the Point of Beginning.

Said parcel contains 19.10 Acres, more or less.

Subject to easements and restrictions of record.

## CORNER WITNESSES

## C1/4 Corner Section 30 (B-10)

1/2" Rerod

S 68 W	Nail in 15" Walnut	71.00ft.
S 55 W	NE Cor. Frame Garage	105.40ft.
N 80 E	Nail in 18" Walnut	90.40ft.
S 06 E	NW Tower Leg 3' up	49.10ft.

## SW Corner Section 30 (A-11)

3/4" Iron Pipe

S 40 W	Tag in top Fnc. Post	56.75ft.
S 84 W	Tag in top Fnc. Post	50.36ft.
N 50 W	Tag in Pwr. Pole	92.76ft.
North	Boat Spike (M-11)	33.74ft.

## S1/4 Corner Section 30 (B-11)


RR Spike

N 44 W	SE Cor. Frame Hse. #3268	121.90ft.
S 65 E	NW Leg of Twr.	107.19ft.
N 32 E	Tag in 30" Maple	32.46ft.

## W1/4 Corner Section 30 (A-10)

1/2" Rerod/cap #17640

N 70 W	Nail in 15" Walnut	20.30ft.
S 10 W	Nail in 15" Ash	73.50ft.
N 45 E	Nail in 20" Cherry	44.79ft.



3539

*Bruce Antcliff*

LICENSED SURVEYOR

## SUPERCONDUCTING SUPER COLLIDER PROJECT

PARCEL # 428

**SSU SHENIDAN SURVEYING CO.**  
603 West High St. Jackson, Michigan 49203

FOR

**GILBERT / COMMONWEALTH**

DATE 11-28

REV. DATE

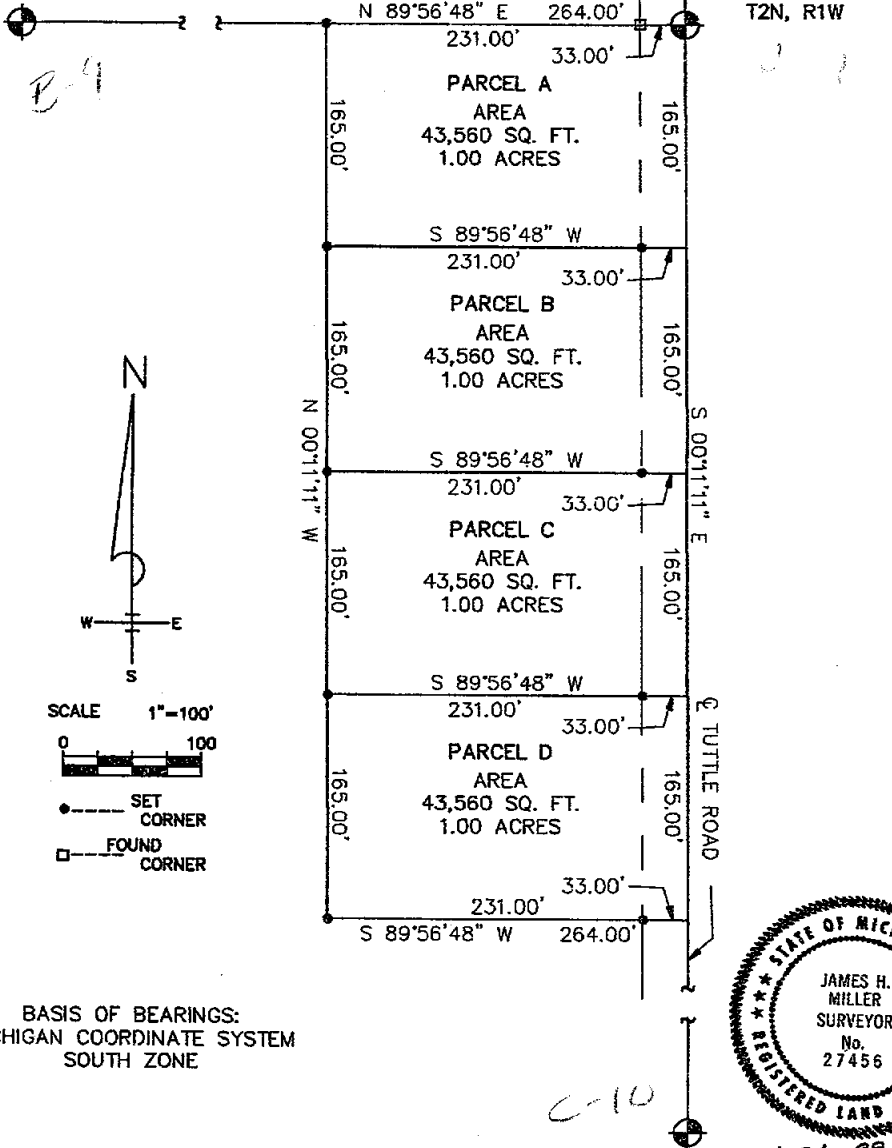
PAGE 2 OF 2

I HEREBY CERTIFY THAT I HAVE SURVEYED THE PARCEL OF LAND AS ABOVE SHOWN OR DESCRIBED ON 11-28-88 AND THAT THE RATIO OF CLOSURE ON THE UNADJUSTED FIELD OBSERVATIONS WAS 1:10,000 OR BETTER AND THAT THIS SURVEY COMPLIES WITH ALL THE REQUIREMENTS OF P.A. 132 OF 1970.

Nov 30 11 48 AM '89

REGISTER OF DEEDS  
Ingham County, Mich.

## CERTIFICATE OF SURVEY

A PART OF N.E. 1/4  
SEC. 30, T2N, R1W  
VEVAY TWP., INGHAM CO.N 1/4 COR. SEC. 30  
T2N, R1WN.E. COR. SEC. 30  
T2N, R1W

3724

E 1/4 COR. SEC. 30  
T2N, R1W

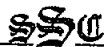
JOB # : 1189.105

DRAWN : TEAu

DATE : 11-22-89

SCALE : 1" = 100'

PAGE 1 OF 3

SHERIDAN SURVEYING CO.  
4629 Page Ave. Michigan Center, MI 49254James H. Miller  
REGISTERED LAND SURVEYOR

I HEREBY CERTIFY THAT I HAVE SURVEYED THE PARCEL OF LAND AS ABOVE SHOWN OR DESCRIBED ON 11-22-89 AND THAT THE RATIO OF CLOSURE ON THE UNADJUSTED FIELD OBSERVATIONS WAS 1:5,000 OR BETTER AND THAT THIS SURVEY COMPLIES WITH ALL THE REQUIREMENTS OF P.A. 132 OF 1970.



# CERTIFICATE OF SURVEY

## PROPERTY DESCRIPTION

**Parcel A:** Part of the NE1/4 of Section 30, T2N,R1W, Vevay Township, Ingham County, Michigan, more particularly described as follows:

Beginning at the NE corner of said Section 30, thence S00°11'11"E, 165.00 feet along the East line of said section and the centerline of Tuttle Road; thence S89°56'48"W, 264.00 feet; thence N00°11'11"W, 165.00 feet to the North line of said section; thence N89°56'48"E, 264.00 feet to the Point of Beginning.

Containing 1.00 acres more or less.

Subject to the rights of the public to Tuttle Road. Also subject to any and all easements and rights-of-way of record.


## PROPERTY DESCRIPTION

**Parcel B:** Part of the NE1/4 of Section 30, T2N,R1W, Vevay Township, Ingham County, Michigan, more particularly described as follows:

Commencing at the NE corner of said Section 30, thence S00°11'11"E, 165.00 feet along the East line of said section and the centerline of Tuttle Road to the Point of Beginning; thence continuing along the East line of said section and the centerline of Tuttle Road S00°11'11"E, 165.00 feet; thence S89°56'48"W, 264.00 feet; thence N00°11'11"W, 165.00 feet; thence N89°56'48"E, 264.00 feet to the Point of Beginning.

Containing 1.00 acres more or less.

Subject to the rights of the public to Tuttle Road. Also subject to any and all easements and rights-of-way of record.



3724

11-24-89

JOB #: 1189.105

DRAWN: Au

DATE: 11-22-89

SCALE:

PAGE 2 OF 3



SHERIDAN SURVEYING CO.  
4629 Page Ave. Michigan Center, MI 49254

*James H. Miller*  
REGISTERED LAND SURVEYOR

I HEREBY CERTIFY THAT I HAVE SURVEYED THE PARCEL OF LAND AS ABOVE SHOWN OR DESCRIBED ON AND THAT THE RATIO OF CLOSURE ON THE UNADJUSTED FIELD OBSERVATIONS WAS 1:10,000 OR BETTER AND THAT THIS SURVEY COMPLIES WITH ALL THE REQUIREMENTS OF P.A. 132 OF 1970.

# CERTIFICATE OF SURVEY

## PROPERTY DESCRIPTION

**Parcel C:** Part of the NE1/4 of Section 30, T2N, R1W, Vevay Township, Ingham County, Michigan, more particularly described as follows:

Commencing at the NE corner of said Section 30, thence S00°11'11"E, 330.00 feet along the East line of said section and the centerline of Tuttle Road to the **Point of Beginning**; thence continuing along the East line of said section and the centerline of Tuttle Road S00°11'11"E, 165.00 feet; thence S89°56'48"W, 264.00 feet; thence N00°11'11"W, 165.00 feet; thence N89°56'48"E, 264.00 feet to the **Point of Beginning**.

Containing 1.00 acres more or less.

Subject to the rights of the public to Tuttle Road. Also subject to any and all easements and rights-of-way of record.


## PROPERTY DESCRIPTION

**Parcel D:** Part of the NE1/4 of Section 30, T2N, R1W, Vevay Township, Ingham County, Michigan, more particularly described as follows:

Commencing at the NE corner of said Section 30, thence S00°11'11"E, 495.00 feet along the East line of said section and the centerline of Tuttle Road to the **Point of Beginning**; thence continuing along the East line of said section and the centerline of Tuttle Road S00°11'11"E, 165.00 feet; thence S89°56'48"W, 264.00 feet; thence N00°11'11"W, 165.00 feet; thence N89°56'48"E, 264.00 feet to the **Point of Beginning**.

Containing 1.00 acres more or less.

Subject to the rights of the public to Tuttle Road. Also subject to any and all easements and rights-of-way of record.



3724

11-24-89

JOB # : 1189.105	<b>SSC SHERIDAN SURVEYING CO.</b> 4629 Page Ave. Michigan Center, MI 49254	<i>James H. Miller</i> <b>REGISTERED LAND SURVEYOR</b>
DRAWN : <i>Hu</i>		
DATE : 11-22-89		
SCALE :	I HEREBY CERTIFY THAT I HAVE SURVEYED THE PARCEL OF LAND AS ABOVE SHOWN OR DESCRIBED ON AND THAT THE RATIO OF CLOSURE ON THE UNADJUSTED FIELD OBSERVATIONS WAS 1:10,000 OR BETTER AND THAT THIS SURVEY COMPLIES WITH ALL THE REQUIREMENTS OF P.A. 132 OF 1970.	
PAGE 3 OF 3		

## CERTIFICATE OF SURVEY

FOR: Michigan Trapshooting Association  
1534 W. Service Road  
Mason, Mich. 48854

NOV 7 1 02 PM '90

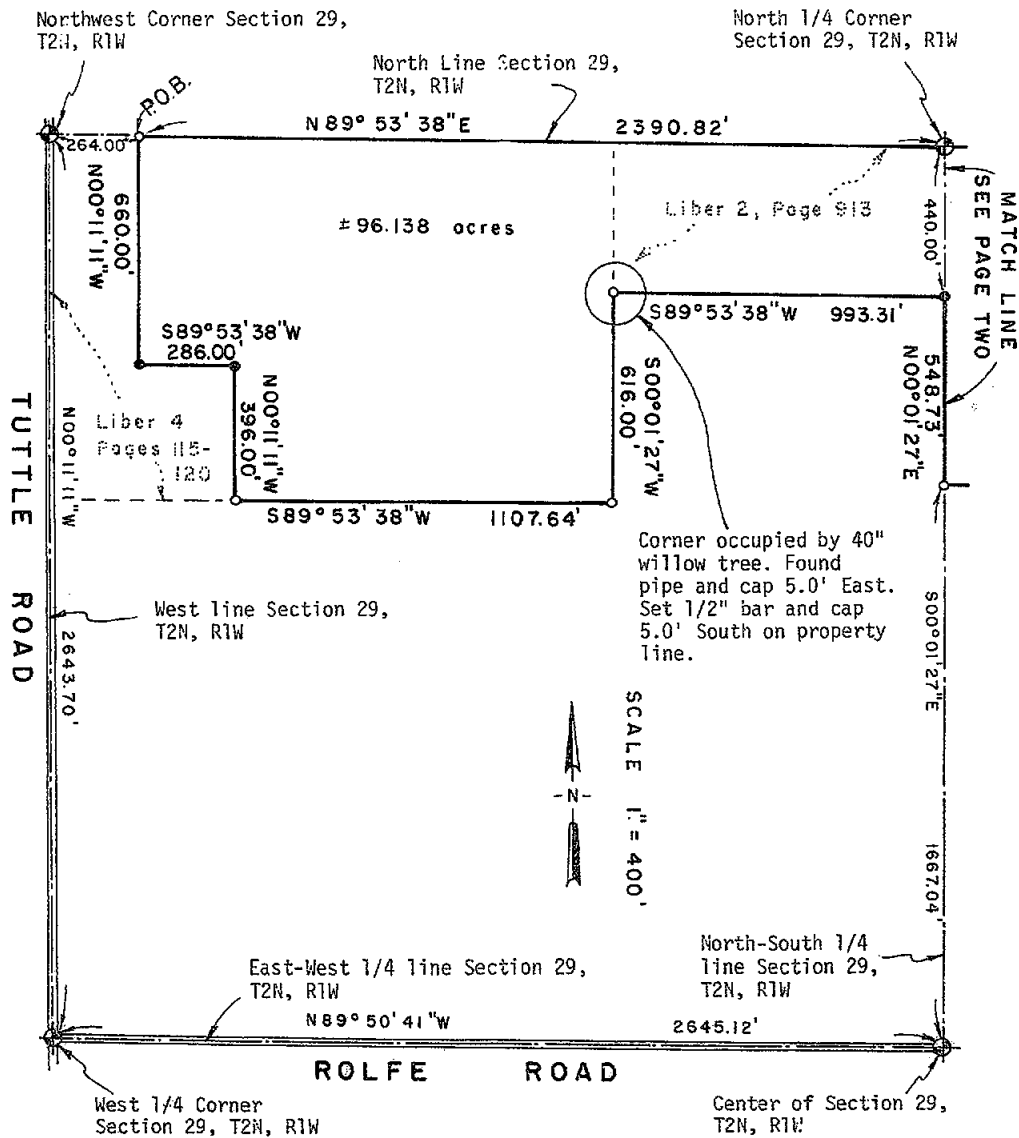
REGISTER OF DEEDS

*Paula Johnson*

INGHAM COUNTY, MICH.

## LEGEND:

1. All dimensions are in feet and decimals thereof.
2. 1/2" bar and identification cap have been placed at all points marked "o".
3. Survey iron and identification cap found at points marked "•".
4. ——— indicates described boundary line.
5. ⊕ indicates government corner.
6. All bearings are relative and referenced to true North as established from State Plain Coordinate data as set in 1988 by Supercollider Control Traverse.



3962

**POLARIS**  
SURVEYING CO.

3081 Holt Road  
Mason, Michigan 48854  
517/676-3630

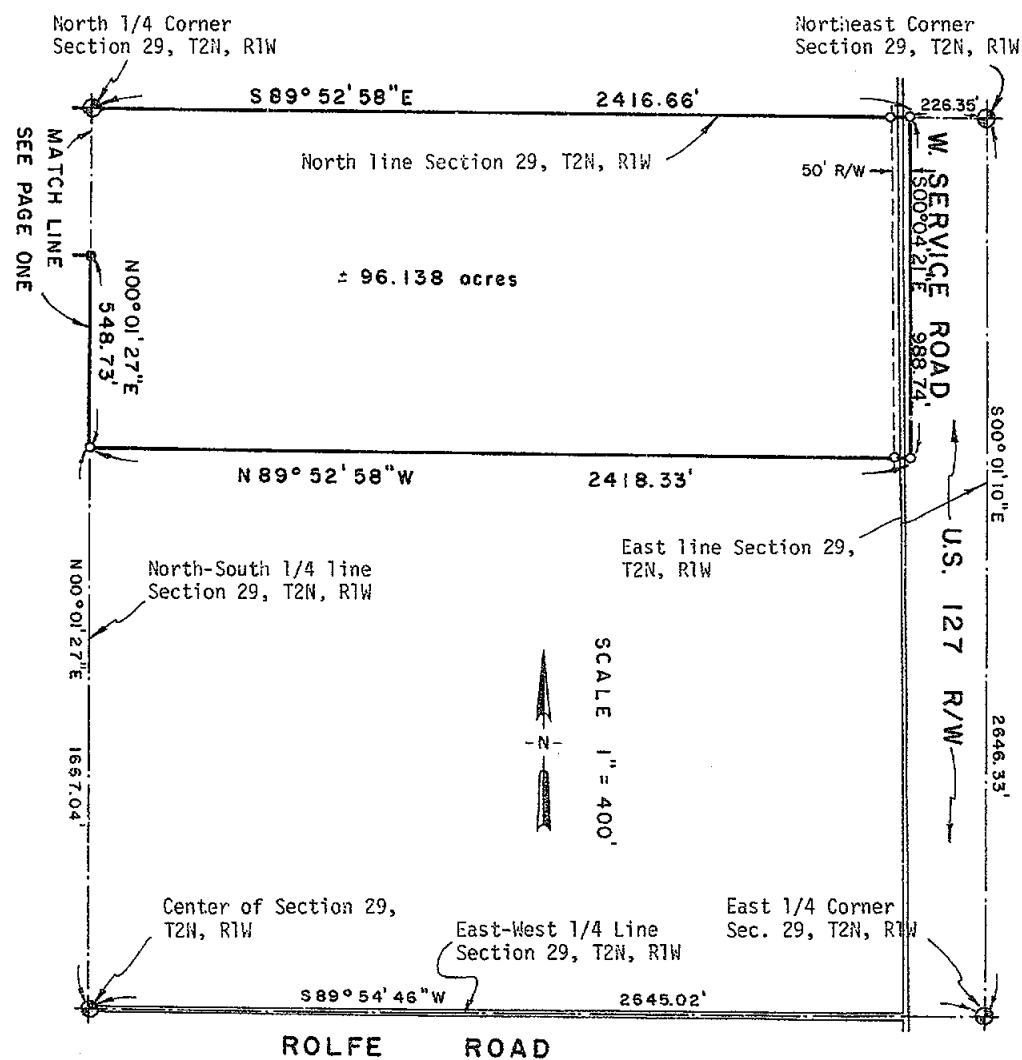
fld. survey	RL	Oct. 90	Sec. 29, T 2N, R 1W
drawn	RL	Oct. 90	Co. Ingham
sheet 1 of 4		Drawing number	A-4172

# CERTIFICATE OF SURVEY

FOR: Michigan Trapshooting Association  
1534 W. Service Road  
Mason, Mich. 48854

## LEGEND:

1. All dimensions are in feet and decimals thereof.
2. 1/2" bar and identification cap have been placed at all points marked "o".
3. Survey iron and identification cap were found at points marked "o".
4. — indicates described boundary line.
5. ⊕ indicates government corner.
6. All bearings are relative and referenced to true North as established from State Plain Coordinate data as set in 1988 by Supercollider Control Traverse.



**POLARIS**  
SURVEYING CO.

3081 Holt Road  
Mason, Michigan 48854  
517/676-3630

fld. survey	RL	Oct 90	Sec. 29, T 2N, R 1W
drawn	RL	Oct 90	Co. Ingham
sheet 2 of 4	Drawing number A-4172		

# CERTIFICATE OF SURVEY

## LEGAL DESCRIPTION:

A parcel of land in the North 1/2 of Section 29, T2N, R1W, Vevay Township, Ingham County, Michigan; the surveyed boundary of said parcel being described as commencing at the Northwest corner of said Section 29; thence N89°53'38"E along the North line of said Section 29 a distance of 264.00 feet to the point of beginning of this description; thence N89°53'38"E continuing along the North line of said Section 29 a distance of 2390.82 feet to the North 1/4 Corner of said Section 29; thence S89°52'58"E continuing along the North line of said Section 29 a distance of 2416.66 feet to the Westerly line of U.S. 127 highway; thence S00°04'21"E along the Westerly line of U.S. 127 highway a distance of 988.74 feet; thence N89°52'58"W parallel to the North line of said Section 29 a distance of 2418.33 feet to a point on the North-South 1/4 line of said Section 29; thence N00°01'27"E along the North-South 1/4 line of said Section 29 a distance of 548.73 feet; thence S89°53'38"W parallel to the North line of the Northwest 1/4 of said Section 29 a distance of 993.31 feet; thence S00°01'27"W parallel to the North-South 1/4 line of said Section 29 a distance of 616.00 feet; thence S89°53'38"W parallel to the North line of said Section 29 a distance of 1107.64 feet; thence N00°11'11"W parallel to the West line of said Section 29 a distance of 396.00 feet; thence S89°53'38"W parallel to the North line of said Section 29 a distance of 286.00 feet; thence N00°11'11"W parallel to the West line of said Section 29 a distance of 660.00 feet to the point of beginning; said parcel containing more or less 96.138 acres; said parcel subject to an easement across West Service Road as recorded in Liber 68, Page 151 and Liber 68, Page 155 of Ingham County Records; said parcel subject to all other easements and restrictions of record.

## WITNESSES TO GOVERNMENT CORNERS:

East 1/4 Corner Section 29, T2N, R1W. Liber 7, Page 100. Boatspike.  
Found nail and tag #30090 in North side 6" maple, 137° az., 41.4'  
Found nail and tag #30090 in South side utility pole, 50° az., 46.3'  
Found nail and tag #25832 in North side triple cherry, 82° az., 105.4'  
Found nail and tag #25832 in West side 18" maple, 20° az., 136.3'

Northeast Corner Section 29, T2N, R1E. Liber 4, Page 381. 1/2" bar in Conc. Monument.  
Nail and tag in West side utility pole, 171° az., 144.1'  
Northwest edge of West leg of sign, 96° az., 41.0'  
Found nail and tag in East side utility pole, 23° az., 117.6'  
Set nail and tag in North side 12" ash, 92° az., 109.0'

North 1/4 Corner Section 29, T2N, R1W. Liber 7, Page 96. 1" pipe.  
Found nail and tag in West side 40" oak, 190° az., 14.9'  
Set nail and tag in West side 18" ash, 136° az., 83.6'  
Set nail and tag in North side 15" maple, 119° az., 144.8'  
Southeast corner concrete trap bunker, 355° az., 103.0'

Center of Section 29, T2N, R1W. Liber 7, Page 97. 5/8" rod with bolt adjacent.  
Set nail and tag in East side 8" basswood, 11° az., 37.1'  
Found nail and tag #11370 in West side 18" basswood, 42° az., 36.9'  
Found nail and tag #30090 in North side 10" walnut, 113° az., 69.4'  
Found nail and tag #11370 in East side utility pole, 354° az., 33.9'

West 1/4 Corner Section 29, T2N, R1W. Liber 7, Page 91. 1/2" iron pipe.  
Found nail and tag #11370 in N.E. side utility pole, 122° az., 61.5'  
Southwest corner brick house #1693 55° az., 153.2'  
Northwest corner brick house #1761, 129° az., 142.5'  
Nail and tag #11370 in N.W. side utility pole, 230° az., 40.4'

Northwest Corner Section 29, T2N, R1W. Liber 7, Page 90. 1" iron bar 1' deep.  
Raised to surface with 1/2" bar.  
Found nail and tag in West root of 48" maple, 87° az., 16.1'  
Found nail and tag in West side of 15" boxelder, 177° az., 148.3'  
Found MDSH nail and tag in East side 36" maple, 340° az., 65.8'  
Found nail and tag #11370 in South side anchor post, 278° az., 33.7'

CONTINUED ON PAGE FOUR

3962

**POLARIS**  
SURVEYING CO.

3081 Holt Road  
Mason, Michigan 48854  
517/676-3630

fld. survey	RL	Oct 90	Sec. 29, T 2N, R 1W
drawn	RL	Oct 90	Co. Ingham
sheet 3 of 4	Drawing number	A-4172	

# CERTIFICATE OF SURVEY

## CERTIFICATE OF SURVEY:

I hereby certify to the parties named hereon that I have surveyed a parcel of land previously described as:

100 rods East and West by 64 rods North and South in the Northwest corner of Section 29, T2N, R1W, Vevay Township, Ingham County, Michigan, except beginning at the Northwest corner of Section 29, T2N, R1W, South 89 degrees 55 minutes 20 seconds East along the North line of said Section 264.00 feet, South parallel to West line of said section 660.00 feet, South 89 degrees 55 minutes 20 seconds East parallel to North line of said section 286.00 feet, South parallel to North line of said section 396.00 feet, North 89 degrees 55 minutes 20 seconds West 550.00 feet to a point on West line of said section, North along said West line 1056.00 feet to the point of beginning. ALSO: The North 60 acres of the Northeast 1/4 of Section 29, T2N, R1W, Vevay Township, except that portion taken for highway purposes, all in Ingham County, Michigan. ALSO: Beginning at the North 1/4 corner of said Section 29, T2N, R1W, Vevay Township, Ingham County, Michigan; thence North 89 degrees 55 minutes 20 seconds West along the North section line 993.31 feet to the West line of the East 60 acres of the Northwest 1/4 of Section 29; thence South 00 degrees 10 minutes 35 seconds West along said line 440 feet; thence South 89 degrees 55 minutes 20 seconds East 993.31 feet to the North-South 1/4 line; thence North 00 degrees 10 minutes 35 seconds East 440 feet to the point of beginning.

and that I have found or set, as noted hereon, permanent markers to all corners of said parcel and that the more particular surveyed description of said parcel is as designated hereon. Also that the surveyed boundary of said parcel includes the gore between the East line of the North 64 rods of the West 100 rods of the Northwest 1/4 of said Section 29 and the West line of the East 60 acres of the Northwest 1/4 of Section 29 as peaceful occupation indicates they were intended to be a common line.

This survey complies with the requirements of P.A. 132 of 1970.

This survey was performed with an error of closure no greater than a ratio of 1 in 48,000 based upon unadjusted field datum.

*Ronnie M. Lester* 10/9/90

Ronnie M. Lester, Licensed Land Surveyor #18998



3962

**POLARIS**  
SURVEYING CO.

3081 Holt Road  
Mason, Michigan 48854  
517/676-3630

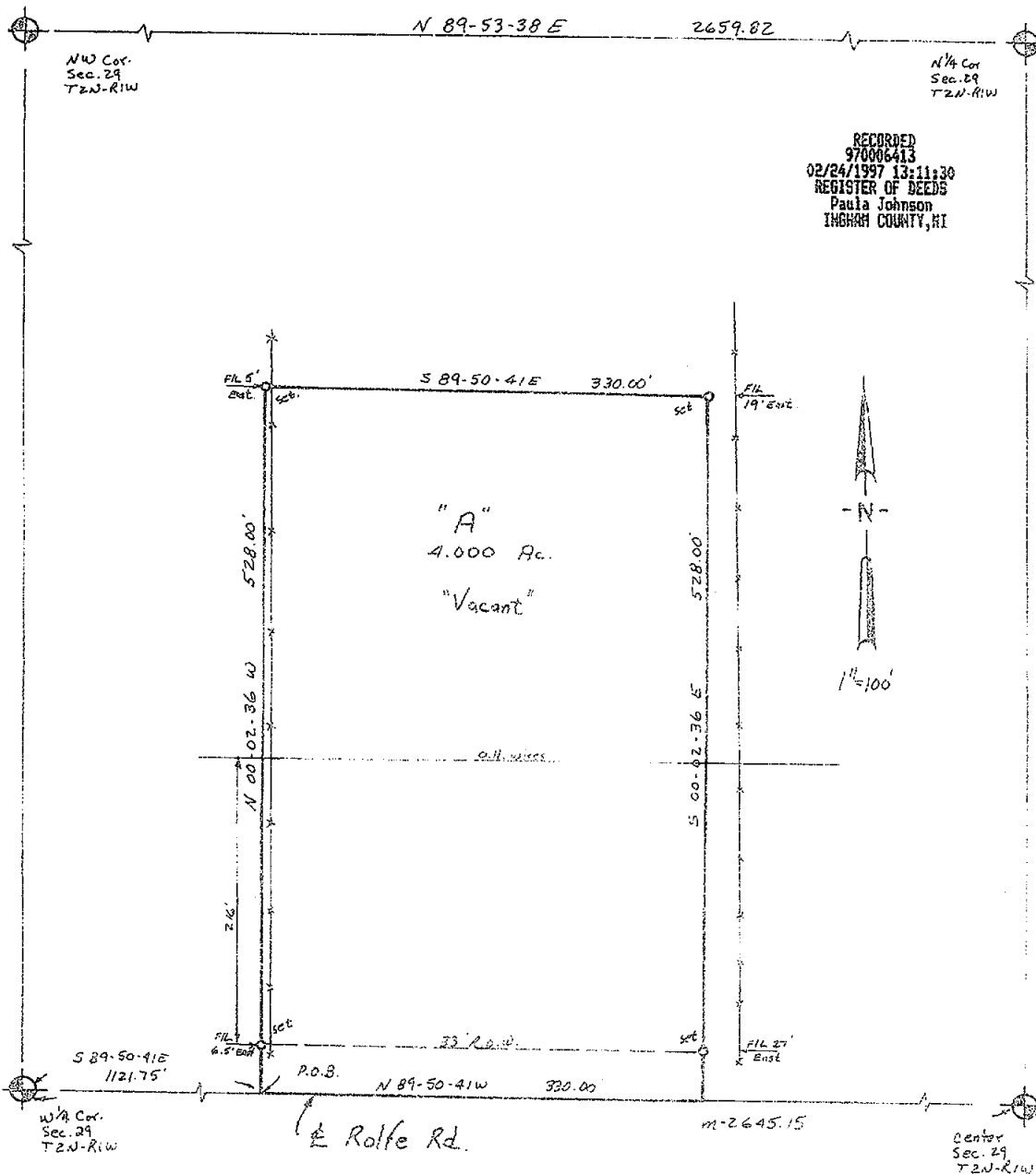
fld: survey	RL	Oct 90	Sec. 29, T. 2N, R. 1W
drawn	RL	Oct 90	Co. Ingham
sheet 4 of 4	Drawing number A-4172		

TO: RICK VAN HOUTEN:

CERTIFICATE OF PROPERTY SURVEY

Liber 7 Page 1000

LEGAL DESCRIPTION: See sheet 2 of 2.



**NOTE:** This instrument is for the exclusive use for the parties named above and we offer no liability to present or future owners of said property. This drawing is the property of Beery & Associates, Inc., and shall not be used for any purpose without the written consent of an authorized agent of Beery & Associates, Inc. Beery & Associates, Inc. accepts no responsibility for the use of this drawing for any purpose after six months from the date indicated herein. All rights reserved. Copyright 1996 Beery & Associates, Inc.

**LEGEND**

- - FOUND IRON
- - SET IRON
- ⊙ - MONUMENT
- × - FENCE LINE
- R - RECORDED DIMENSION
- M - MEASURED DIMENSION
- - SET LINE STAKE
- D - DEEDED DIMENSION

RATIO OF CLOSURE: \_\_\_\_\_

I hereby certify that I have surveyed the property herein described and that except as shown, there are no visible encroachments upon the above described property.

I further certify that I have fully complied with the requirements of Section 3, Public Act 132 of 1970 and the ratio of error of closure of this survey is no greater than 1/5000.

*David R. Lohr*  
DAVID R. LOHR  
LICENSED LAND SURVEYOR



**BEERY**

& ASSOCIATES, INC.  
849 NORTH AURELIUS ROAD  
MASON, MI 48854  
(517) 676-4586

DATE: Dec 30, 1996  
SHEET: 1 of 2  
DRAWN: DL  
FIELD: DL

SCALE: 1"=100'  
CHECKED: DL  
REVISED: Jan. 3, 1997  
FILE NO: 11391

TO: RICK VAN HOUTEN:

CERTIFICATE OF PROPERTY SURVEY

LEGAL DESCRIPTION: Parent Parcel as Provided.

Liber 7 Page 1001

The East 19.4 acres of South 60 A of W 100 R of NW1/4, Sec 29, T2N, R1W.

OTHERWISE DESCRIBED AS: PARCEL "A":

That part of the Northwest 1/4 of Section 29, Town 2 North, Range 1 West, Vevay Township, Ingham County, Michigan, described as: Commencing at the West 1/4 corner of said Section 29; thence South 89° 50' 41" East, along the East-West 1/4 line, 1121.75 feet to the Point of Beginning; thence North 00° 02' 36" West, 528.00 feet, along the West line of the East 19.4 Acres of the South 50 Acres of the West 100 Rods of the Northwest 1/4; thence South 89° 50' 41" East, parallel to the East-West 1/4 line, 330.00 feet; thence South 00° 02' 36" East, 528.00 feet to the East-West 1/4 line; thence North 89° 50' 41" West, along the East-West 1/4 line, 330.00 feet, to the P.O.B. Containing 4.000 Acres, more or less. Subject to an easement over the South 33 feet for Rolfe Road. Subject to any easements or restrictions of record.

NOTE: Bearing datum based on property survey recorded in Liber 6, Page 497, Ingham County Records.

WITNESSES TO SECTION CORNERS:

SECTION 29, Town 2 North, Range 1 West,  
Vevay Township, Ingham County, Michigan.

NORTHWEST CORNER - Liber 7, Page 90.

Found 1/2" Iron on C/L Tuttle Rd. and F/L East & West.  
Set N&T #30090, NW/S 8" Elm, Az. 30-52-50, 53.58'  
Fd. N&T #11370, W/Root, 48" Maple, Az. 87-00-00, 16.15'  
Set N&T #30090, NW/S P.Pole, Az. 228-27-40, 33.40'  
Set N&T #30090, S/S Anchor Post, Az. 278-00-00, 33.68'  
Fd. MDOT N&T, E/S 30" Maple, Az. 340-00-00, 65.87'

NORTH 1/4 CORNER - Liber 7, Page 96.

Found 1" Pipe  
Fd. N&T #??, W/S 40" Oak, Az. 190-00-00, 14.90'  
Fd. N&T #18998, W/S 18" Ash, Az. 136-00-00, 83.60'  
Fd. N&T #18998, N/S 15" Maple, Az. 119-00-00, 144.80'  
SE Cor. Conc. Trap Bunker, Az. 355-00-00, 103.00'

WEST 1/4 CORNER - Liber 7, Page 91.

Found 1/2" Pipe, 4' West C/L Tuttle Rd.  
SW Cor. Brick House #1693, Az. 55-00-00, 153.20'  
Fd. N&T #11370, SE/S Stub Pole, Az. 66-15-40, 54.65'  
Fd. N&T #11370, NE/S P.Pole, Az. 122-00-00, 61.50'  
NW Cor. Brick House #1761, Az. 129-00-00, 142.50'  
Fd. N&T #11370, NW/S P.Pole, Az. 230-00-00, 40.40'

CENTER OF SECTION: Liber 7, Page 97.

Found 5/8" Iron, 8" deep, 4 ft. South C/L Rolfe Road on Laxton Rd.  
Fd. N&T #11370, W/S 18" Basswood, Az. 36-12-00, 36.90'  
Set N&T #30090, N/S 10" Walnut, Az. 108-03-00, 69.40'  
Fd. N&T #11370, E/S P. Pole, Az. 350-26-00, 33.90'  
Set N&T #30090, W/S Guard Post, Az. 240-14-00, 26.65'

NOTE: This instrument is for the exclusive use of the parties named above and we offer no liability to present or future owners of said property. This drawing is the property of Beery & Associates, Inc., and shall not be used for any purpose without the written consent of an authorized agent of Beery & Associates, Inc. Beery & Associates, Inc. accepts no responsibility for the use of this drawing for any purpose after six months from the date indicated herein. All rights reserved. Copyright 1996 Beery & Associates, Inc.

LEGEND

- ⊙ - FOUND IRON
- - SET IRON
- ⊙ - MONUMENT
- X - FENCE LINE
- R - RECORDED DIMENSION
- M - MEASURED DIMENSION
- - SET LINE STAKE
- D - DEEDED DIMENSION
- RATIO OF CLOSURE: \_\_\_\_\_

I hereby certify that I have surveyed the property herein described and that except as shown, there are no visible encroachments upon the above described property.

I further certify that I have fully complied with the requirements of Section 3, Public Act 132 of 1970 and the ratio of error of closure of this survey is no greater than 1/5000.

DAVID R. LOHR  
LICENSED LAND SURVEYOR

DATE: Dec. 30, 1996  
SHEET: 2 of 2  
DRAWN: DL  
FIELD: DL

SCALE: 1"=100'  
CHECKED: DL  
REVISED:  
FILE NO: 11391

**BEERY**

& ASSOCIATES, INC.  
849 NORTH AURELIUS ROAD  
MASON, MI 48854  
(517) 676-4686

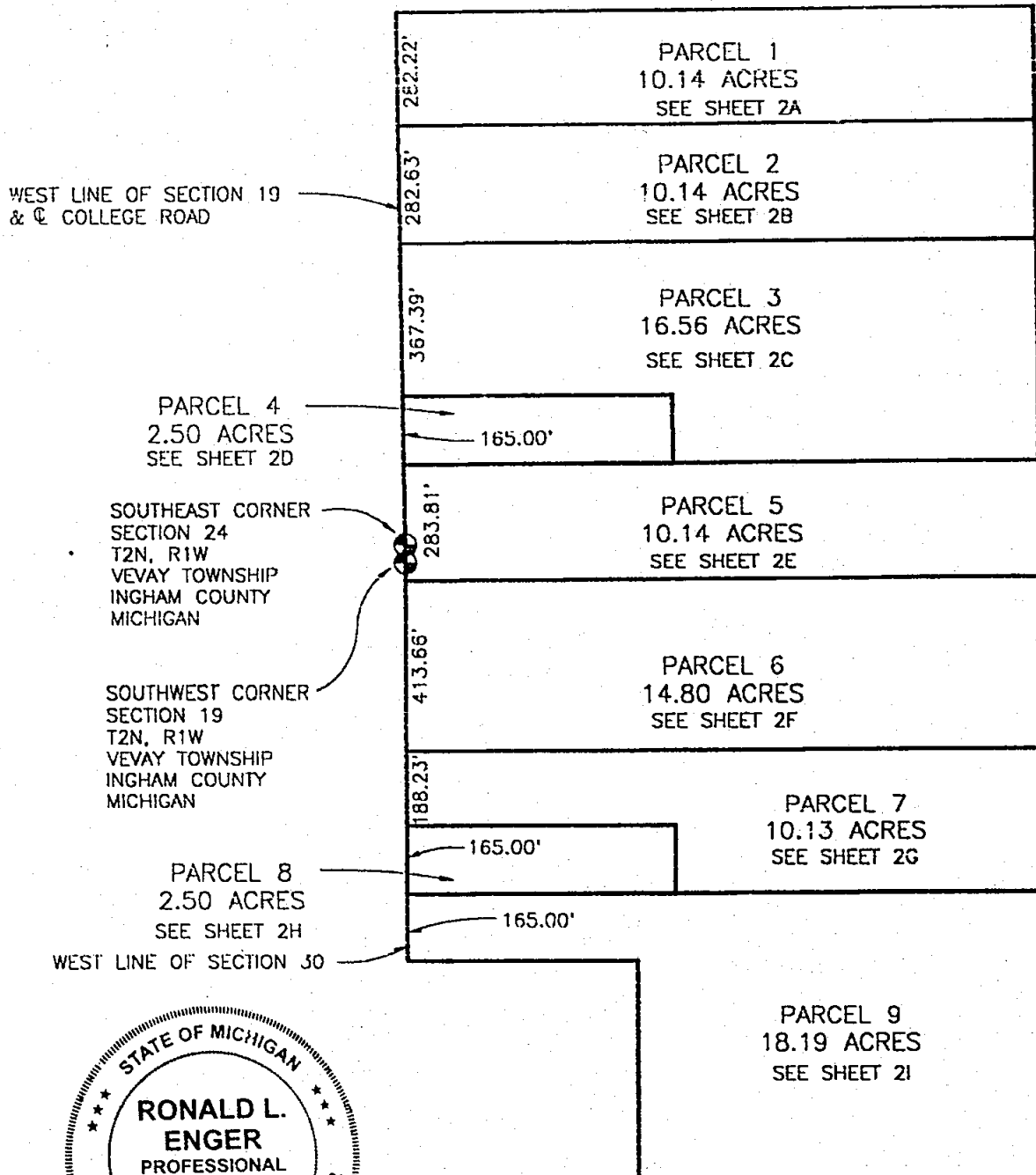






CERTIFICATE OF SURVEY

For: Tony Burkholder & Others



585 JEWETT ROAD  
MASON, MICHIGAN 48854  
517-676-6565

SW 1/4 Section 19 & NW 1/4 Section 30  
T2N, R1W, Vevay Twp., Ingham Co., Michigan

January 2, 2001

Job No. 33-1205  
Sheet 1 of 4

# CERTIFICATE OF SURVEY

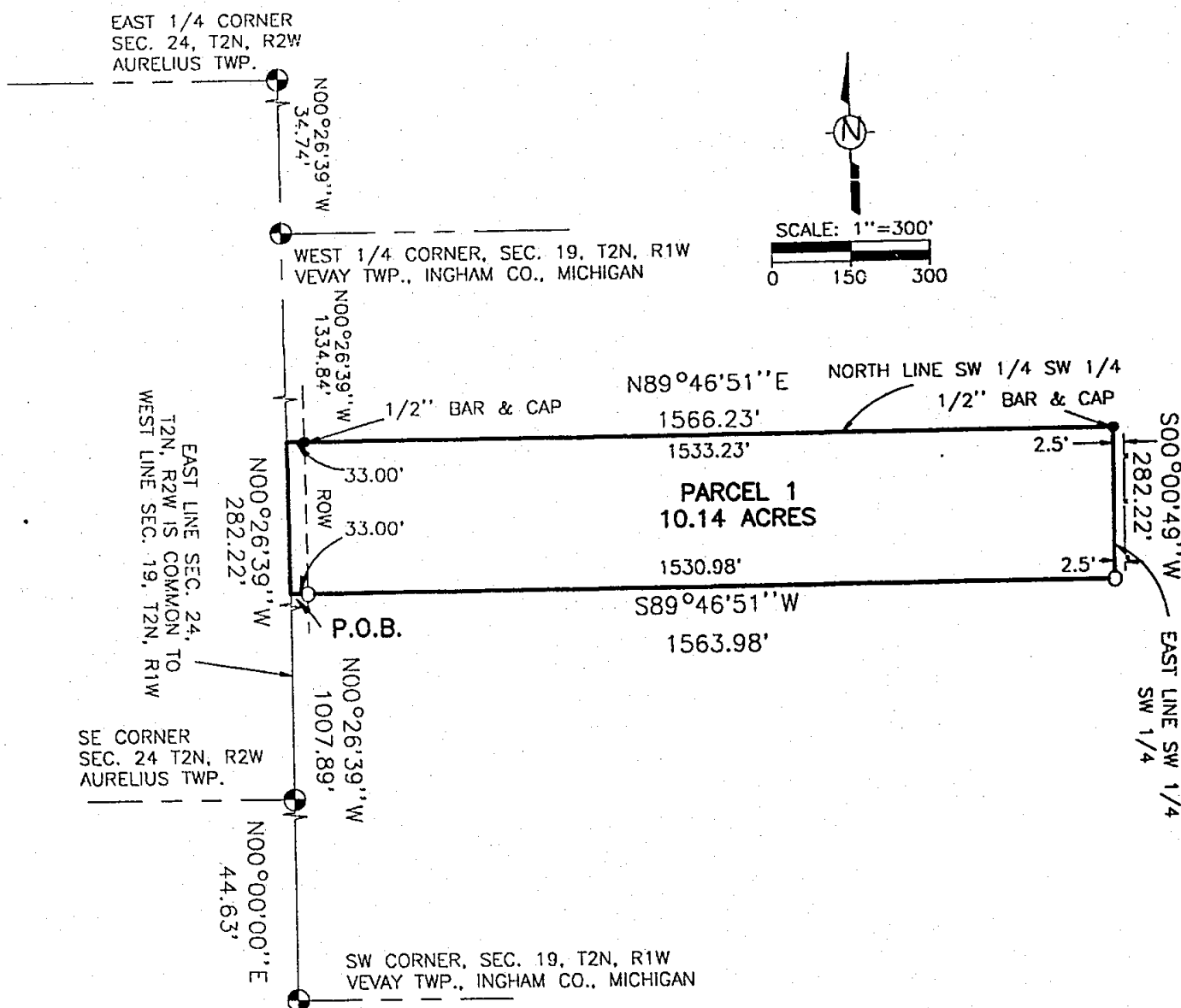
For: Tony Burkholder & Others



2001-021709  
Page: 2 of 12  
05/09/2001 08:12A

## LEGAL DESCRIPTION - PARCEL 1

A parcel of land in the Southwest 1/4 of Section 19, T2N, R1W, Vevay Township, Ingham County, Michigan; the surveyed boundary of said parcel being described as commencing at the Southwest Corner of Section 19, T2N, R1W, Michigan Meridian; thence N 00°00'00" E along the west line of said section, 44.63 feet to the Southeast corner of Section 24, T2N, R2W; thence along said west line, N 00°26'39" W, 1007.89 feet to the POINT OF BEGINNING; thence continuing along said west line, N 00°26'39" W, 282.22 feet; thence N 89°46'51" E, along the north line of the Southwest 1/4 of said Southwest 1/4, a distance of 1566.23 feet; thence S 00°00'49" W, along the east line of the Southwest 1/4 of said Southwest 1/4, a distance of 282.22 feet; thence S 89°46'51" W, 1563.98 feet to the point of beginning; said parcel contains 10.14 acres.



585 JEWETT ROAD  
MASON, MICHIGAN 48854  
517-676-6565

SW 1/4 Section 19, T2N, R1W  
Vevay Twp., Ingham Co., Michigan

January 2, 2001

Jcb No. 33-1205  
Sheet 2a of 4

# CERTIFICATE OF SURVEY

For: Tony Burkholder and Others



2001-021709  
Page: 12 of 12  
05/09/2001 08:12A

## CERTIFICATE OF SURVEY

I hereby certify to the parties named hereon, that we have, at the direction of Tony Burkholder, surveyed and divided into 9 parcels land previously described in a certified boundary survey done by KEBS, Inc. as:



A parcel of land in the Southwest fractional 1/4 of Section 19 and the Northwest fractional 1/4 of Section 30, T2N, R1W, Vevay Township, Ingham County, Michigan, the surveyed boundary of this parcel described as: Beginning at the Southwest corner of said Section 19; thence North along the West line of said Section 44.63 feet to the Southeast corner of Section 24, T2N, R2W; thence N00°26'39"W continuing along said West line 1290.11 feet to the North line of the Southwest fractional 1/4 of said Southwest fractional 1/4; thence N89°46'51"E along said North line 1566.23 feet to the East line of the Southwest fractional 1/4 of said Southwest fractional 1/4; thence S00°00'49"W along said East line 1333.33 feet to the South line of said Section 19; thence S00°06'09"E along the East line of the West fractional 1/2 of said Northwest fractional 1/4 a distance of 1520.18 feet; thence S89°49'11"W parallel with the East-West 1/4 line of said Section 30 a distance of 991.06 feet; thence North parallel with the West line of said Section 30 a distance of 539.52 feet; thence S89°49'11"W parallel with said East-West 1/4 line 565.57 feet to said West line; thence North along said West line 978.20 feet to the point of beginning; said parcel containing 95.10 acres more or less, including 1.75 acres more or less presently in use as public right of way; said parcel subject to all easements and restrictions if any.

that we performed the fieldwork for this survey on December 18, 19, 26 and 27, 2000; that we used the boundary as described in the KEBS survey; that we have found or set, as noted hereon, permanent markers at all corners and angle points of the boundaries of these parcels; and that concise descriptions of each parcel are given hereon.

This survey complies with the requirements of Act 132 of P.A. 1970.

This survey was performed with a ratio of closure on the unadjusted field observations of 1 in 5000.

R. L. Enger 1-2-2001  
Ronald L. Enger, LLS No. 28409.



585 JEWETT ROAD  
MASON, MI 48854  
517-676-6565

SW 1/4 SEC 19 & NW 1/4 SEC 30  
T2N, R1W Vevay Twp.,  
Ingham Co., Michigan  
January 2, 2001

Job No. 33-1205  
Sheet 4 of 4

# CERTIFICATE OF SURVEY

For: Tony Burkholder & Others

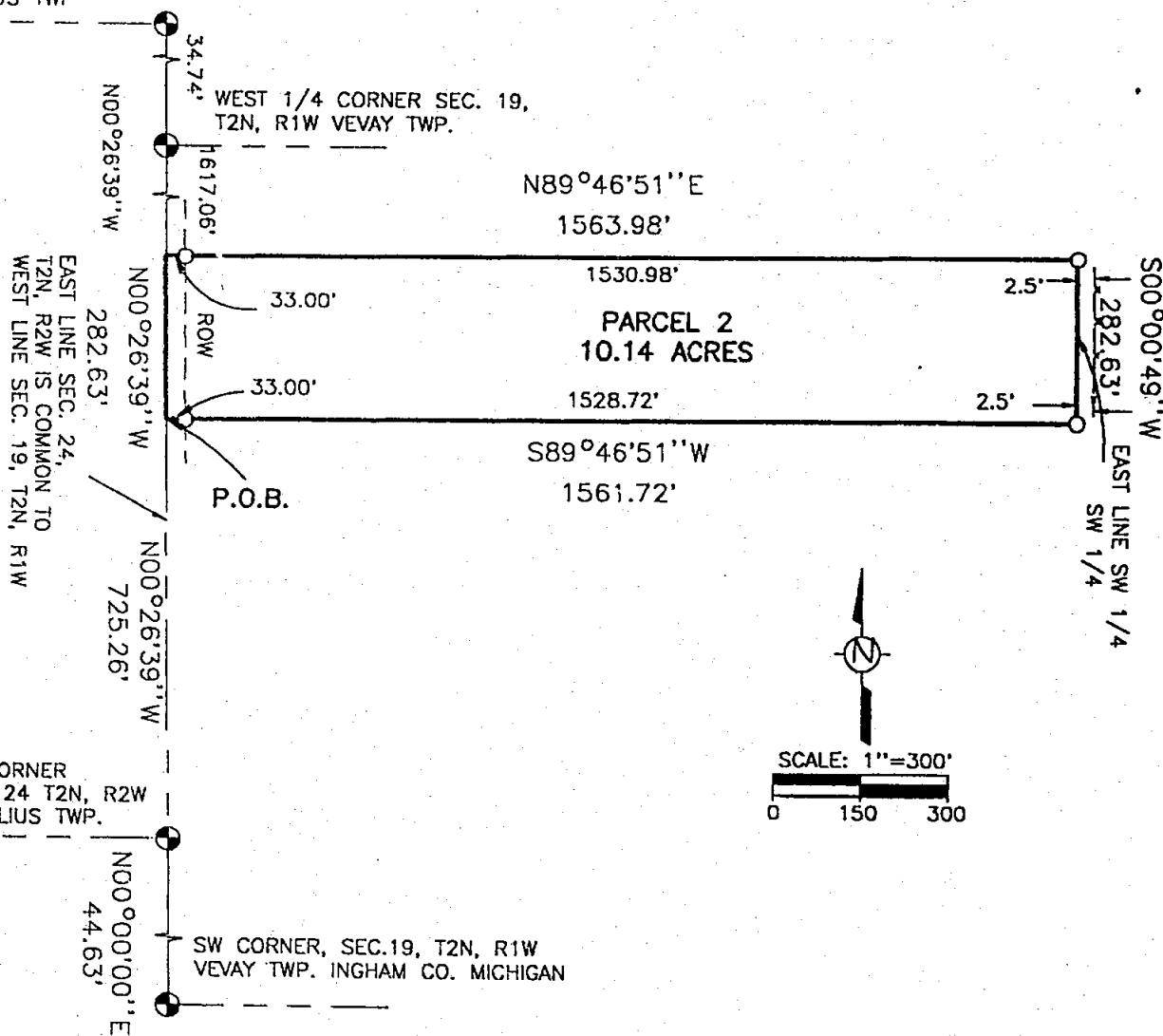


2001-021709  
Page: 3 of 12  
05/09/2001 08:12A

## LEGAL DESCRIPTION - PARCEL 2

A parcel of land in the Southwest 1/4 of Section 19, T2N, R1W, Vevay Township, Ingham County, Michigan; the surveyed boundary of said parcel being described as commencing at the Southwest Corner of Section 19, T2N, R1W, Michigan Meridian; thence N 00°00'00" E along the west line of said section, 44.63 feet to the Southeast Corner of Section 24, T2N, R2W; thence along said west line, N 00°26'39" W, 725.26 feet to the POINT OF BEGINNING; thence continuing along said west line, N 00°26'39" W, 282.63 feet; thence N 89°46'51" E, 1563.98 feet; thence S 00°00'49" W, along the east line of the Southwest 1/4 of said Southwest 1/4, a distance of 282.63 feet; thence S 89°46'51" W, 1561.72 feet to the point of beginning; said parcel contains 10.14 acres.

EAST 1/4 CORNER  
SEC 24, T2N, R2W  
AURELIUS TWP



## LEGEND

1. Bearings are relative and are based on the East line of the NE 1/4 of Section 25, T2N, R2W, which was assumed to bear N 00°00'00" E in a survey by Kebs, Inc.,
2. All dimensions are in feet.
3. ————— indicates boundary of described parcel.
4. -x-x-x- indicates old fence line.
5. ———— indicates distance not to scale.
6. o indicates a set 5/8 inch diameter by 24 inch long rebar with cap imprinted "LS 28409", unless otherwise noted.
7. • indicates a found surveyor's marker as noted.



585 JEWETT ROAD  
MASON, MICHIGAN 48854  
517-676-6565

SW 1/4 Section 19, T2N, R1W  
Vevay Twp., Ingham Co., Michigan

January 2, 2001

Job No. 33-1205  
Sheet 2b of 4

# CERTIFICATE OF SURVEY

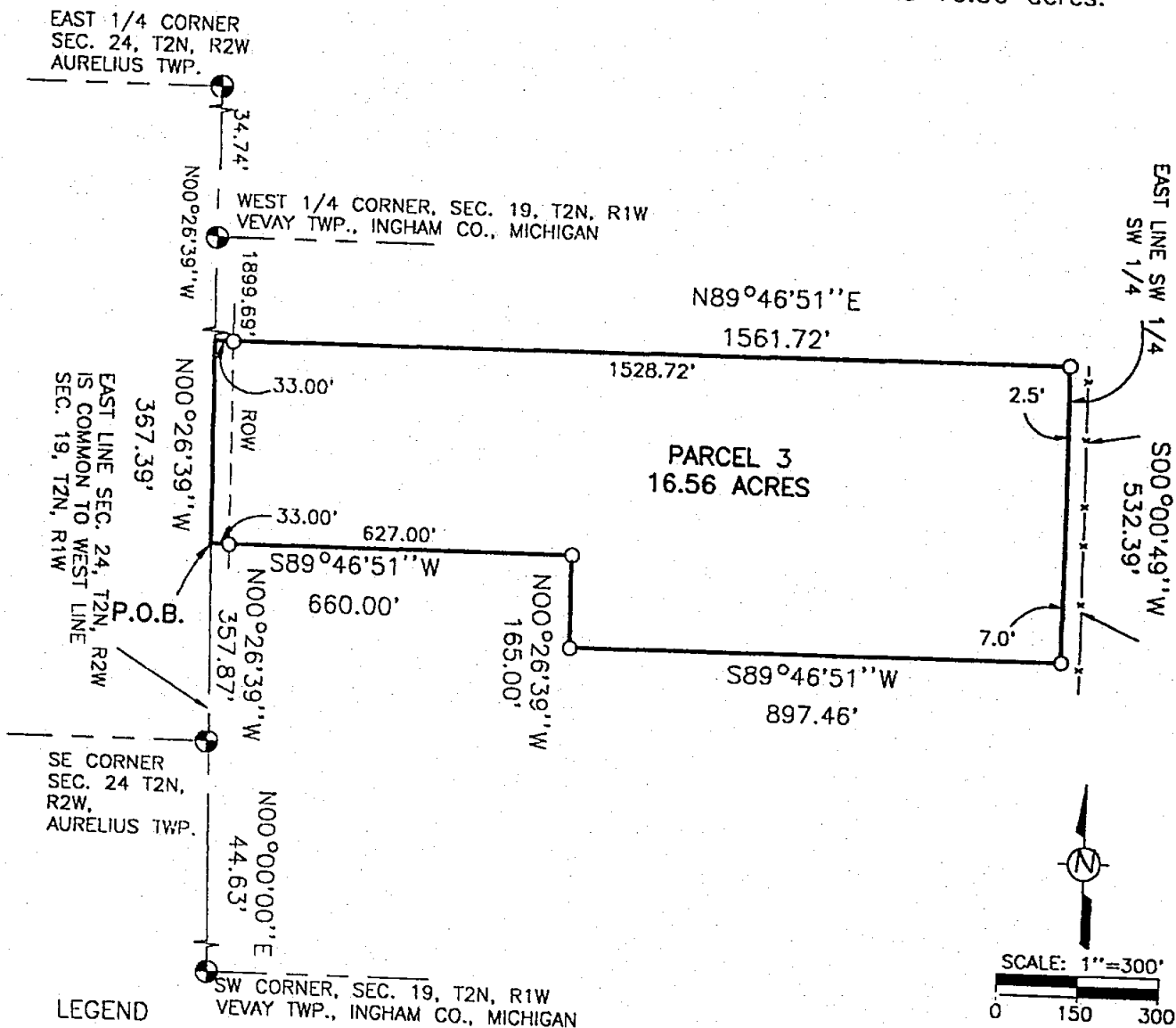
For: Tony Burkholder & Others



2001-021709  
Page: 4 of 12  
05/09/2001 08:12A

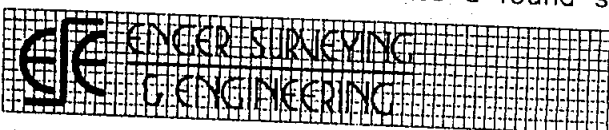
## LEGAL DESCRIPTION - PARCEL 3

A parcel of land in the Southwest 1/4 of Section 19, T2N, R1W, Vevay Township, Ingham County, Michigan; the surveyed boundary of said parcel being described as commencing at the Southwest Corner of Section 19, T2N, R1W, Michigan Meridian; thence N 00°00'00" E along the west line of said section, 44.63 feet to the Southeast Corner of Section 24, T2N, R2W; thence along said west line, N 00°26'39" W, 357.87 feet to the POINT OF BEGINNING; thence continuing along said west line, N 00°26'39" W, 367.39 feet; thence N 89°46'51" E, 1561.72 feet; thence S 00°00'49" W, along the east line of the Southwest 1/4 of said Southwest 1/4, a distance of 532.39 feet; thence S 89°46'51" W, 897.46 feet; thence N 00°26'39" W, 165.00 feet; thence S 89°46'51" W, 660.00 feet to the point of beginning; said parcel contains 16.56 acres.



### LEGEND

- Bearings are relative and are based on the East line of the NE 1/4 of Section 25, T2N, R2W, which was assumed to bear N 00°00'00" E in a survey by Kebs, Inc.,
- All dimensions are in feet.
- indicates boundary of described parcel.
- x-x-x- indicates old fence line.
- indicates distance not to scale.
- o indicates a set 5/8 inch diameter by 24 inch long rebar with cap imprinted "LS 28409", unless otherwise noted.
- indicates a found surveyor's marker as noted.



585 JEWETT ROAD  
MASON, MICHIGAN 48854  
517-676-6565

SW 1/4 Section 19, T2N, R1W  
Vevay Twp., Ingham Co., Michigan

January 2, 2001

Job No. 33-1205  
Sheet 2c of 4

# CERTIFICATE OF SURVEY

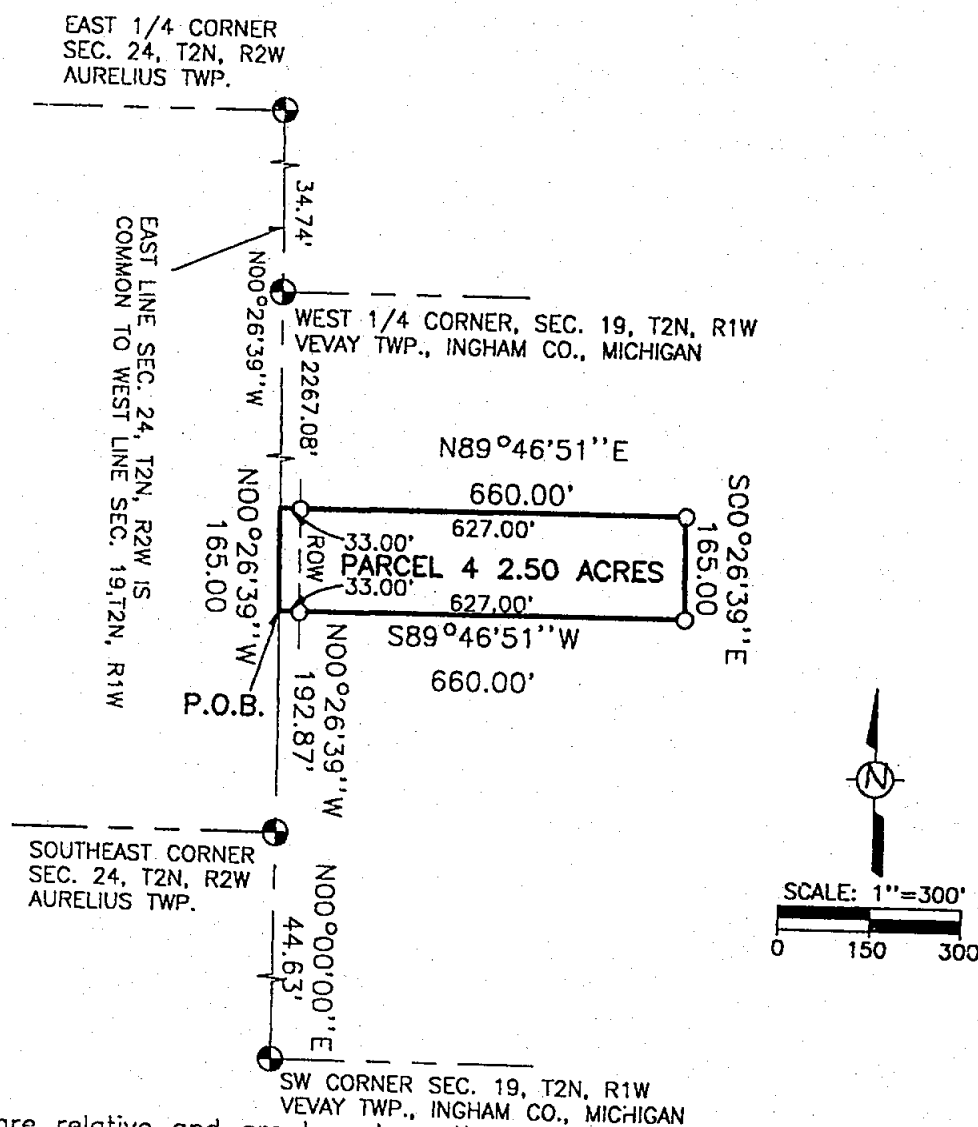
For: Tony Burkholder & Others

LEGAL DESCRIPTION - PARCEL 4




2001-021709  
Page: 5 of 12  
05/09/2001 08:12A

A parcel of land in the Southwest 1/4 of Section 19, T2N, R1W, Vevay Township, Ingham County, Michigan; the surveyed boundary of said parcel being described as commencing at the Southwest Corner of Section 19, T2N, R1W, Michigan Meridian; thence N 00°00'00" E along the west line of said section, 44.63 feet to the Southeast Corner of Section 24, T2N, R2W; thence continuing along said west line, N 00°26'39" W, 192.87 feet to the POINT OF BEGINNING; thence continuing along said west line, N 00°26'39" W, 165.00 feet; thence N 89°46'51" E, 660.00 feet; thence S 00°26'39" E, 165.00 feet; thence S 89°46'51" W, 660.00 feet to the point of beginning; said parcel contains 2.50 acres.



## LEGEND

1. Bearings are relative and are based on the East line of the NE 1/4 of Section 25, T2N, R2W, which was assumed to bear N 00°00'00" E in a survey by Kebs, Inc.,
2. All dimensions are in feet.
3. ————— indicates boundary of described parcel.
4. -x-x-x- indicates old fence line.
5. ——— indicates distance not to scale.
6. o indicates a set 5/8 inch diameter by 24 inch long rebar with cap imprinted "LS 28409", unless otherwise noted.
7. • indicates a found surveyor's marker as noted.



585 JEWETT ROAD  
MASON, MICHIGAN 48854  
517-676-6565

SW 1/4 Section 19, T2N, R1W  
Vevay Twp., Ingham Co., Michigan

January 2, 2001

Job No. 33-1205  
Sheet 2d of 4

# CERTIFICATE OF SURVEY

For: Tony Burkholder & Others

LEGAL DESCRIPTION - PARCEL 5

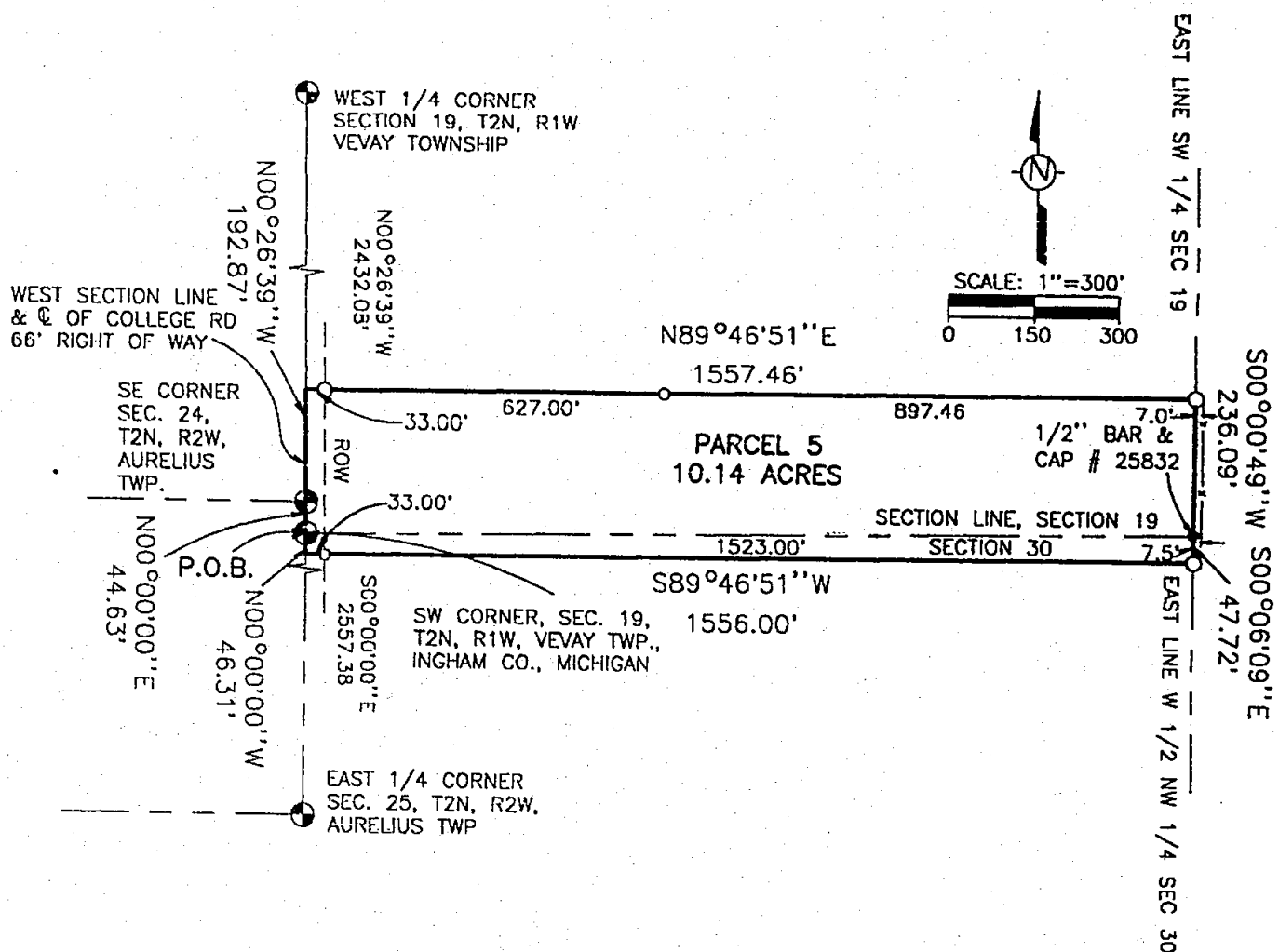


2001-021709

Page: 6 of 12

05/09/2001 08:12A

A parcel of land in the Southwest 1/4 of Section 19 and the Northwest 1/4 of Section 30, T2N, R1W, Vevay Township, Ingham County, Michigan; the surveyed boundary of said parcel being described as BEGINNING at the Southwest Corner of Section 19, T2N, R1W, Michigan Meridian; thence N 00°00'00" E, along the west line of said section, 44.63 feet to the Southeast Corner of Section 24, T2N, R2W; thence along said west line, N 00°26'39" W, 192.87 feet; thence N 89°46'51" E, 1557.46 feet; thence S 00°00'49" W, along the east line of the Southwest 1/4 of said Southwest 1/4, a distance of 236.09 feet; thence S 00°06'09" E, along the east line of the West 1/2 of said Northwest 1/4, a distance of 47.72 feet; thence S 89°46'51" W, 1556.00 feet; thence N 00°00'00" W, along the west line of said Section 30, a distance of 46.31 feet to the point of beginning; said parcel contains 10.14 acres.



## LEGEND

1. Bearings are relative and are based on the East line of the SW 1/4 of Section 19, T2N, R1W, which was assumed to bear N 00°00'00" E in a survey by Kebs, Inc.
2. All dimensions are in feet.
3. ————— indicates boundary of described parcel.
4. -x-x-x- indicates old fence line.
5. ——— indicates distance not to scale.
6. o indicates a set 5/8 inch diameter by 24 inch long rebar with cap imprinted "LS 28409", unless otherwise noted.
7. • indicates a found surveyor's marker as noted.



585 JEWETT ROAD  
MASON, MICHIGAN 48854  
517-676-6565

SW 1/4 Sec. 19 and NW 1/4 Sec. 30,  
T2N, R1W, Vevay Twp., Ingham Co., Michigan

January 2, 2001

Job No. 33-1205  
Sheet 2e of 4

# CERTIFICATE OF SURVEY

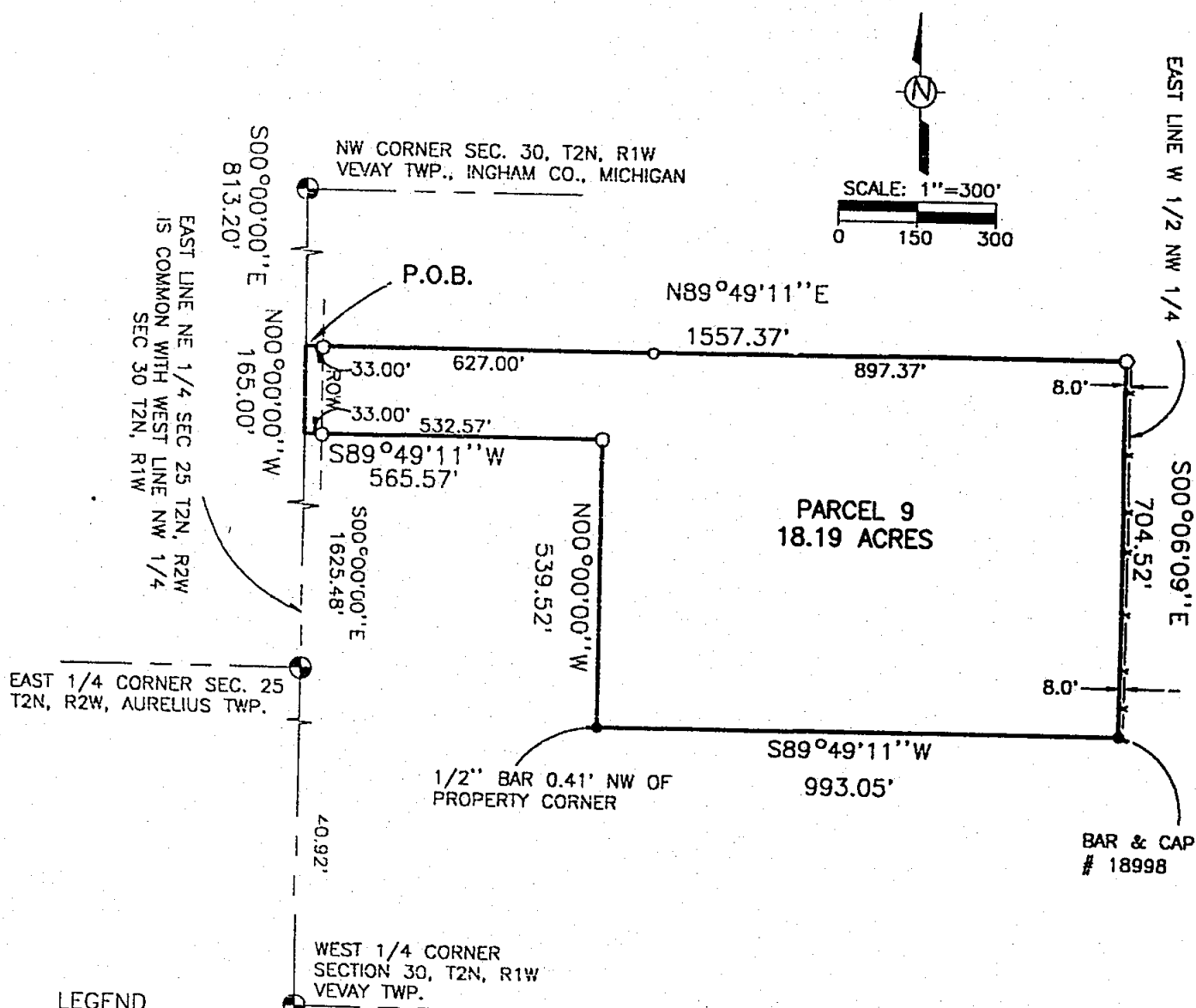
For: Tony Burkholder & Others



2001-021709  
Page: 10 of 12  
05/09/2001 08:12A

## LEGAL DESCRIPTION - PARCEL 9

A parcel of land in the Northwest 1/4 of Section 30, T2N, R1W, Vevay Township, Ingham County, Michigan; the surveyed boundary of said parcel being described as commencing at the Northwest Corner of Section 30, T2N, R1W, Michigan Meridian; thence S 00°00'00" E along the west line of said section, 813.20 feet to the POINT OF BEGINNING; thence N 89°49'11" E, 1557.37 feet; thence S 00°06'09" E, along the east line of the West 1/2 of said Northwest 1/4, a distance of 704.52 feet; thence S 89°49'11" W, 993.05 feet; thence N 00°00'00" W, 539.52 feet; thence S 89°49'11" W, 565.57 feet; thence N 00°00'00" W, along the west line of said section, 165.00 feet to the point of beginning; said parcel contains 18.19 acres.



### LEGEND

- Bearings are relative and are based on the East line of the NE 1/4 of Section 25, T2N, R2W, which was assumed to bear N 00°00'00" E in a survey by Keba, Inc.
- All dimensions are in feet.
- indicates boundary of described parcel.
- x-x-x- indicates old fence line.
- indicates distance not to scale.
- o indicates a set 5/8 inch diameter by 24 inch long rebar with cap imprinted "LS 28409", unless otherwise noted.
- indicates a found surveyor's marker as noted.



585 JEWETT ROAD  
MASON, MICHIGAN 48854  
517-676-6565

NW 1/4 Section 30, T2N, R1W  
Vevay Twp., Ingham Co., Michigan

January 2, 2001

Job No. 33-1205  
Sheet 2i of 4



# CERTIFICATE OF SURVEY

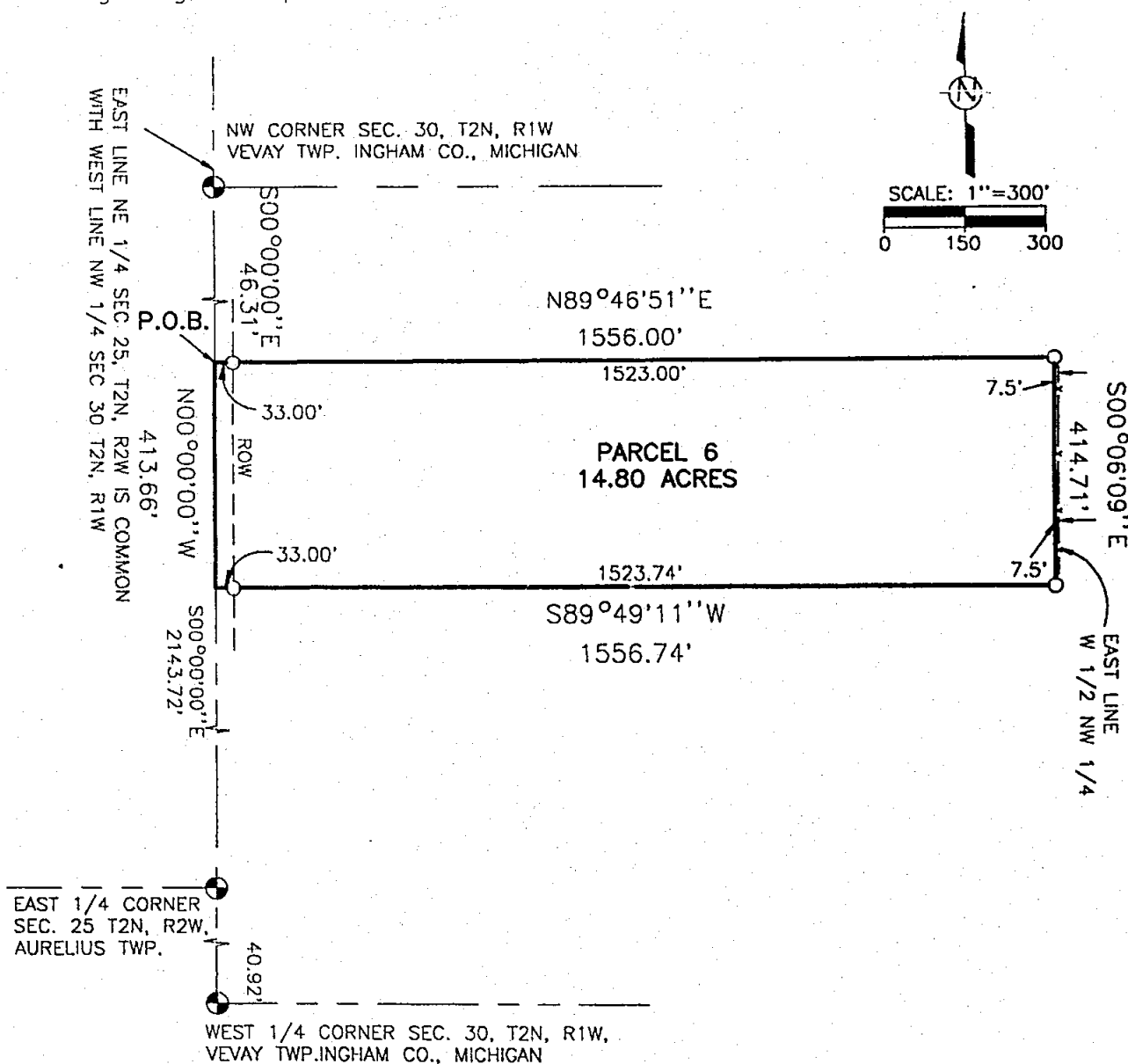
For: Tony Burkholder & Others



2001-021709  
Page: 7 of 12  
05/09/2001 08:12A

## LEGAL DESCRIPTION - PARCEL 6

A parcel of land in the Northwest 1/4 of Section 30, T2N, R1W, Vevay Township, Ingham County, Michigan; the surveyed boundary of said parcel being described as commencing at the Northwest Corner of Section 30, T2N, R1W, Michigan Meridian; thence S 00°00'00" E along the west line of said section, 46.31 feet to the POINT OF BEGINNING; thence N 89°46'51" E, 1556.00 feet; thence S 00°06'09" E, along the east line of the West 1/2 of said Northwest 1/4, a distance of 414.71 feet; thence S 89°49'11" W, 1556.74 feet; thence N 00°00'00" W, along the west line of said section, 413.66 feet to the point of beginning; said parcel contains 14.80 acres.



## LEGEND

- Bearings are relative and are based on the East line of the NE 1/4 of Section 25, T2N, R2W, which was assumed to bear N 00°00'00" E, in a survey by Keba, Inc.
- All dimensions are in feet.
- indicates boundary of described parcel.
- x-x-x- indicates old fence line.
- indicates distance not to scale.
- o indicates a set 5/8 inch diameter by 24 inch long rebar with cap imprinted "LS 28409", unless otherwise noted.
- indicates a found surveyor's marker as noted.



585 JEWETT ROAD  
MASON, MICHIGAN 48854  
517-676-6565

NW 1/4 Section 30, T2N, R1W  
Vevay Twp., Ingham Co., Michigan

January 2, 2001

Job No. 33-1205  
Sheet 2f of 4

# CERTIFICATE OF SURVEY

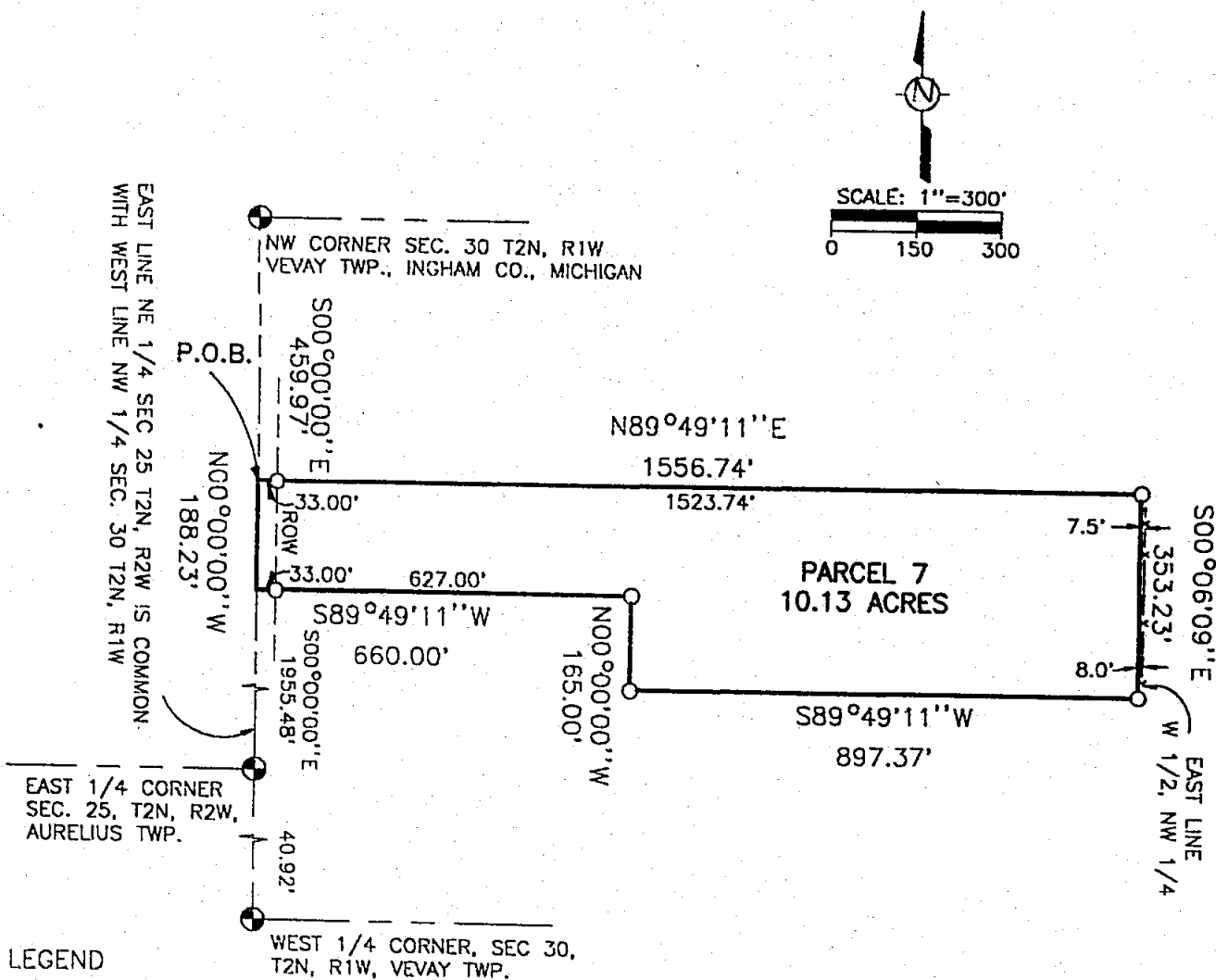
For: Tony Burkholder & Others



2001-021709  
Page: 8 of 12  
05/09/2001 08:12A

## LEGAL DESCRIPTION - PARCEL 7

A parcel of land in the Northwest 1/4 of Section 30, T2N, R1W, Vevay Township, Ingham County, Michigan; the surveyed boundary of said parcel being described as commencing at the Northwest Corner of Section 30, T2N, R1W, Michigan Meridian; thence S 00°00'00" E along the west line of said section, 459.97 feet to the POINT OF BEGINNING; thence N 89°49'11" E, 1556.74 feet; thence S 00°06'09" E, along the east line of the West 1/2 of said Northwest 1/4, a distance of 353.23 feet; thence S 89°49'11" W, 897.37 feet; thence N 00°00'00" W, 165.00 feet; thence S 89°49'11" W, 660.00 feet; thence N 00°00'00" W, along the west line of said section, 188.23 feet to the point of beginning; said parcel contains 10.13 acres.



### LEGEND

1. Bearings are relative and are based on the East line, of the NE 1/4 of Section 25, T2N, R2W, which was assumed to bear N 00°00'00" E in a survey by Kebs, Inc.
2. All dimensions are in feet.
3. ————— indicates boundary of described parcel.
4. -x-x-x- indicates old fence line.
5. —|— indicates distance not to scale.
6. o indicates a set 5/8 inch diameter by 24 inch long rebar with cap imprinted "LS 28409", unless otherwise noted.
7. • indicates a found surveyor's marker as noted.



585 JEWETT ROAD  
MASON, MICHIGAN 48854  
517-676-6565

NW 1/4 Section 30, T2N, R1W  
Vevay Twp., Ingham Co., Michigan

January 2, 2001

Job No. 33-1205  
Sheet 2g of 4

# CERTIFICATE OF SURVEY

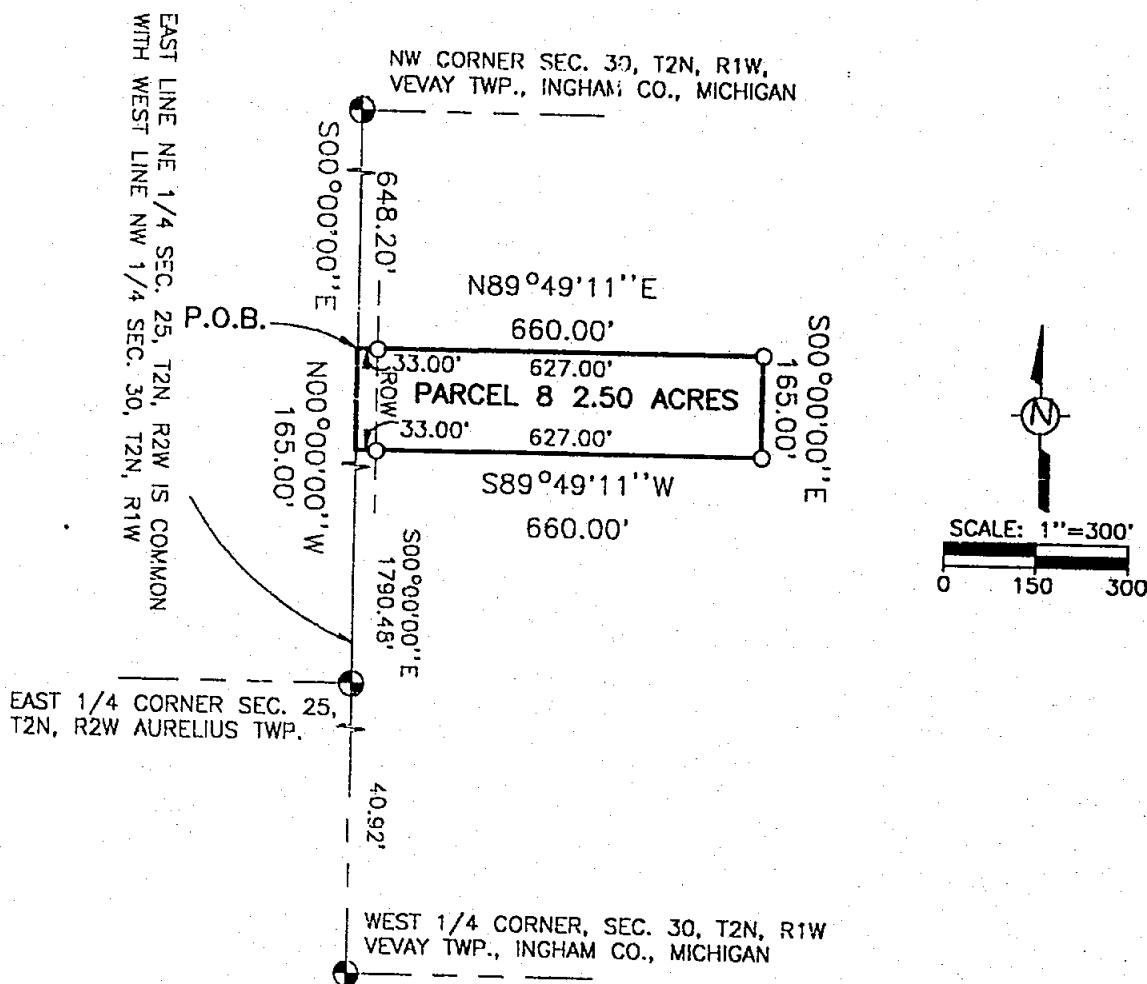
For: Tony Burkholder & Others



2001-021709  
Page: 9 of 12  
05/09/2001 08:12A


## LEGAL DESCRIPTION - PARCEL 8

A parcel of land in the Northwest 1/4 of Section 30, T2N, R1W, Vevay Township, Ingham County, Michigan; the surveyed boundary of said parcel being described as commencing at the Northwest Corner of Section 30, T2N, R1W, Michigan Meridian; thence S 00°00'00" E along the west line of said section, 648.20 feet to the POINT OF BEGINNING; thence N 89°49'11" E, 660.00 feet; thence S 00°00'00" E, 165.00 feet; thence S 89°49'11" W, 660.00 feet; thence N 00°00'00" W, along the east line of said section, 165.00 feet to the point of beginning; said parcel contains 2.50 acres.



## LEGEND

- Bearings are relative and are based on the East line of the NE 1/4 of Section 25, T2N, R2W, which was assumed to bear N 00°00'00" E in a survey by Kebs, Inc.
- All dimensions are in feet.
- indicates boundary of described parcel.
- x-x-x- indicates old fence line.
- indicates distance not to scale.
- o indicates a set 5/8 inch diameter by 24 inch long rebar with cap imprinted "LS 28409", unless otherwise noted.
- indicates a found surveyor's marker as noted.



585 JEWETT ROAD  
MASON, MICHIGAN 48854  
517-676-6565

NW 1/4 Section 30, T2N, R1W  
Vevay Twp., Ingham Co., Michigan

January 2, 2001

Job No. 33-1205  
Sheet 2h of 4

CERTIFICATE OF SURVEY

For: Tony Burkholder and Others

CORNERS OF THE UNITED STATES PUBLIC LAND SURVEY  
Sections 19 and 30, T2N, R1W, Vevay Township, Ingham County, Michigan

Southwest corner Section 19, T2N, R1W, Liber 4, Page 397  
Found 1/2" bar in concrete with cap #18998 in mon box  
U.S.C. & G.S. monument #17-0, N19°W, 36.35'  
KEBS nail & tag East side 26" Maple, N10°W, 193.14'  
Nail & tag #28414 West side 10" Ash clump, East, 74.85'  
SE corner Section 24, T2N, R2W, North, 44.63'

West 1/4 corner Section 19, T2N, R1W, Liber 4, Page 354  
Found 1/2" pipe in monument box  
PK nail East side power pole, S25°W, 134.14'  
Nail & tag #28414 West side power pole, S12°E, 128.76'  
Set nail & tag Southwest side 3" clump Maple, S30°E, 57.32'  
E 1/4 corner Section 24, T2N, R2W, North, 34.75'

Center of Section 19, T2N, R1W, Liber 6, Page 394  
Found accessory corner 5.00' South of actual location, 1/2" bar & cap #18998  
Nail & tag #18998 North side 39" Maple, SW, 50.63'  
Nail & tag #18998 South side 14" Maple, East, 58.89'  
Northwest leg power tower 3' above ground, S06°E, 51.98'  
Northeast leg power tower 3' above ground, S22°E, 57.15'

South 1/4 corner Section 19, T2N, R1W, Liber 5, Page 68  
Bar & cap South side corner post at fence intersection  
Nail & tag #18998 Northeast side fence post, Southeast, 24.70'  
Nail & tag #18998 East side fence post, South, 20.05'  
Nail & tag #25832 North side fence post, N80°E, 19.47'

West 1/4 corner Section 30, T2N, R1W, Liber 4, Page 37  
Found 1/2" bar 1.2' +/- West of C/L of College Rd on C.L of Rolfe Rd East  
Nail & tag #28414 West side 6" post, SE, 37.00'  
Nail & tag West side 21" Maple, N50°E, 44.70'  
Nail & tag East side 18" Walnut, S19°W, 73.48'  
Nail & tag Northeast side power pole, N59°W, 104.56'

Center of Section 30, T2N, R1W, Liber 7, Page 87  
Found 1/2" rebar in centerline of Rolfe Road on fence line North & South  
Nail & tag West side 12" Pine, S05°W, 13.95'  
Nail & tag LS 18998 North side 15" Walnut, S50°W, 71.0'  
Nail & tag #18998 south side 16" Walnut, N70°E 90.50'

CORNERS OF THE UNITED STATES PUBLIC LAND SURVEY  
Section 24, T2N, R2W, Aurelius Township, Ingham County, Michigan

Southeast corner Section 24, T2N, R2W, Liber 4, Page 399  
Found 1/2" bar  
U.S.C. & G.S. monument #17-0, S62°W, 25.88'  
KEBS nail & tag East side 26" Maple, N05°W, 149.12'  
Nail & tag #28414 West side 10" Ash clump, S08°E, 117.90'  
NW corner Section 30, T2N, R1W, South, 44.63'

2001-021709  
Page: 11 of 12  
05/09/2001 08:12A



585 JEWETT ROAD  
MASON, MI 48854  
517-676-6565

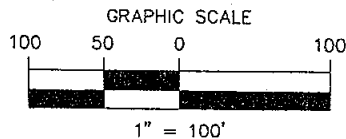
SW 1/4 SEC 19 & NW 1/4 SEC 30,  
T2N, R1W, Vevay Twp.,  
Ingham Co., Michigan

January 2, 2001

Job No. 33-1205  
Sheet 3 of 4

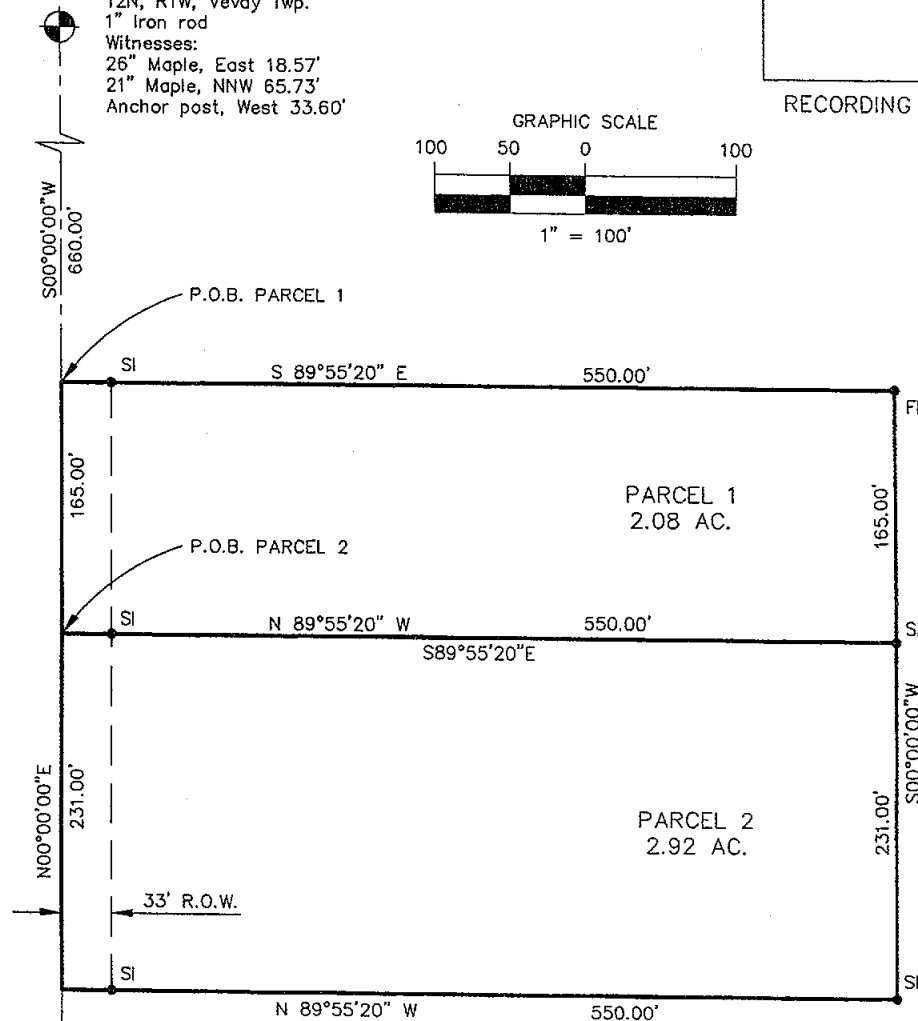
# CERTIFICATE OF SURVEY

NW corner, Sec. 29,  
T2N, R1W, Vevay Twp.  
1" Iron rod  
Witnesses:  
26" Maple, East 18.57'  
21" Maple, NNW 65.73'  
Anchor post, West 33.60'



RECORDING SPACE

TUTTLE ROAD



2000-054713  
Page: 1 of 2  
12/28/2000 09:06A



West 1/4 corner, Sec. 29,  
T2N, R1W, Vevay Twp.  
1/2" Iron pipe  
Witnesses:  
Telephone pole, NE 54.59'  
Power pole, SW 40.55'  
Telephone pole, SE 61.47'

REV. 9-21-2000  
REV. 9-18-2000

## LEGEND

ALL DIMENSIONS ARE IN FEET AND DECIMALS THEREOF  
D= DEEDED  
P= PLATTED  
M= MEASURED  
PROPERTY CORNER IRON  
CONCRETE MONUMENT  
FENCE LINE

FI= FOUND IRON  
SI= SET IRON



WOLVERINE ENGINEERS & SURVEYORS, INC  
312 NORTH ST. MASON, MICHIGAN 48854  
PHONE (517) 676-9200

SURVEY FOR:	JERRY COLLARD
FIELD SURVEY:	TS & KL
DRAWN BY:	MJM
DATE:	5-5-2000
SHEET:	1 OF 2

# CERTIFICATE OF SURVEY



2000-054713  
Page: 2 of 2  
12/28/2000 09:06A

RECORDING SPACE

## Legal Descriptions:

### PARCEL 1:

A part of the Northwest 1/4 of Section 29, T2N, R1W, Vevay Township, Ingham County, Michigan, described as beginning at a point on the West Section line S00°00'00"W 660.00 feet from the Northwest corner of said Section 29; thence S89°55'20"E 550.00 feet parallel to the North line of said Section 29; thence S00°00'00"W 165.00 feet parallel to said West line; thence N89°55'20"W 550.00 feet parallel to said North line; thence N00°00'00"E 165.00 feet along said West line to the point of beginning, containing 2.08 acres of land more or less and subject to any easements or rights of way of record.


### PARCEL 2:

A part of the Northwest 1/4 of Section 29, T2N, R1W, Vevay Township, Ingham County, Michigan, described as beginning at a point on the West Section line S00°00'00"W 825.00 feet from the Northwest corner of said Section 29; thence S89°55'20"E 550.00 feet parallel to the North line of said Section 29; thence S00°00'00"W 231.00 feet parallel to said West line; thence N89°55'20"W 550.00 feet parallel to said North line; thence N00°00'00"E 231.00 feet along said West line to the point of beginning, containing 2.92 acres of land more or less and subject to any easements or rights of way of record.

The basis of bearing for this survey is based on a survey recorded in Liber 4, Pages 115-120. Ingham County Records.

I hereby certify that I have surveyed and mapped the land above platted and/or described on April 28, 2000, and that the ratio of closure on the unadjusted field observation of such survey was 1/15,000, and that all the requirements of P.A. 132, 1970 have been complied with.

*Maurice H. Mahieu*  
Maurice H. Mahieu P.S. #28414



REV. 9-21-2000  
REV. 9-18-2000

## LEGEND

ALL DIMENSIONS ARE IN FEET AND DECIMALS THEREOF  
D= DEEDED FI= FOUND IRON  
P= PLATTED SI= SET IRON  
M= MEASURED  
PROPERTY CORNER IRON ●  
CONCRETE MONUMENT ○  
FENCE LINE —\*—\*—\*—\*



WOLVERINE ENGINEERS & SURVEYORS, INC  
312 NORTH ST. MASON, MICHIGAN 48854  
PHONE (517) 676-9200

SURVEY FOR: JERRY COLLARD	
FIELD SURVEY: TS & KL	DATE: 5-5-2000
DRAWN BY: MJM	SHEET: 2 OF 2
SCALE: 1" = 100'	JOB NO.: 00-0445

# CERTIFICATE OF SURVEY

FOR: Frances Fетters  
3166 West Barnes Road  
Mason, MI 48854

Paula Johnson  
INGHAM COUNTY  
REGISTER OF DEEDS

RECORDED

L-8 P-1150

SURV 17.00

2003-052164

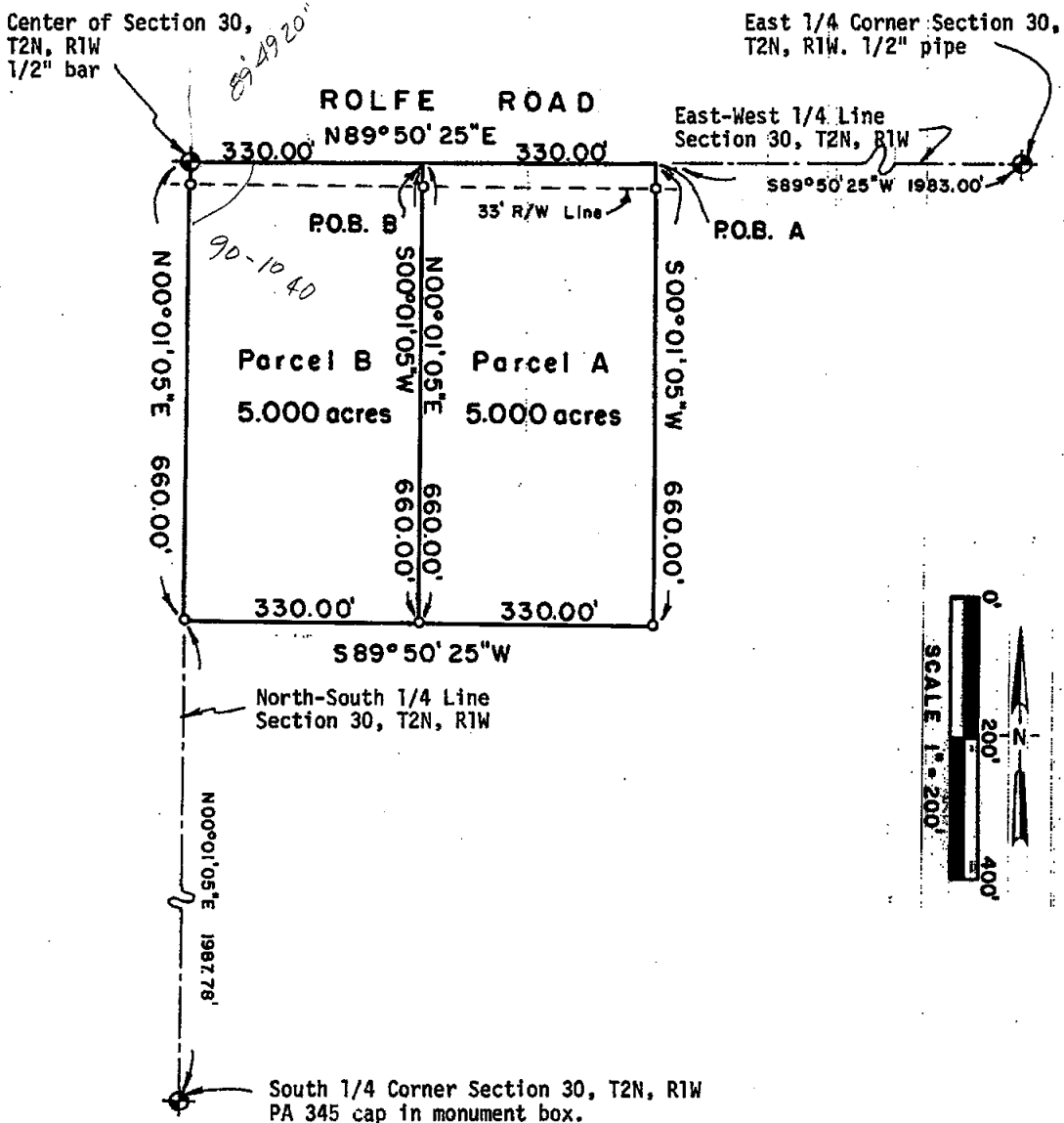


2003-052164

Page: 1 of 2  
05/19/2003 10:10A

**LEGEND:**

1. All dimensions are in feet and decimals thereof.
2. 1/2" bar and I.D. cap have been placed at all points marked "O".
3. Existing survey markers were found at points marked "•".
4. indicates government corner.
5. indicates not to scale.
6. indicates described property line.
7. All bearings are noted in degrees (°) minutes (') and seconds (") and are referenced to the South Line of the Southeast 1/4 of Section 30 as shown on a Survey as recorded in Liber 5, Page 890 and 891 of Ingham County Survey Records.



**POLARIS**  
SURVEYING CO.

3081 Holt Road  
Mason, Michigan 48854  
517/676-3630

fld. survey	RL	Apr 03	Sec. 30, T 2N, R 1W
drawn	RL	Apr 03	Co. Ingham
sheet 1 of 2	Drawing number A-4511		



2003-052164  
Page 2 of 2  
06/19/2003 10:10A

## CERTIFICATE OF SURVEY

### SURVEYED DESCRIPTION OF PARCELS:

Parcel A: A parcel of land located in the West 1/2 of the Southeast 1/4 of Section 30, Town 2 North, Range 1 West, Vevay Township, Ingham County, Michigan, the surveyed boundary of said parcel being described as Commencing at the East 1/4 Corner of said Section 30; thence South 89°50'25" West along the East-West 1/4 line of said Section 30 a distance of 1983.00 feet to the point of beginning of this description; thence South 00°01'05" West parallel with the North-South 1/4 line of said Section 30 a distance of 660.00 feet; thence South 89°50'25" West parallel with the East-West 1/4 line of said Section 30 a distance of 330.00 feet; thence North 00°01'05" East parallel with the North-South 1/4 line of said Section 30 a distance of 660.00 feet to a point on the East-West 1/4 line of said Section 30; thence North 89°50'25" East along the East-West 1/4 line of said Section 30 a distance of 330.00 feet to the point of beginning; said parcel containing 5.000 acres; said parcel subject to the rights of the public across Rolfe Road; said parcel subject to all other easements and restrictions of record.

Parcel B: A parcel of land located in the West 1/2 of the Southeast 1/4 of Section 30, Town 2 North, Range 1 West, Vevay Township, Ingham County, Michigan, the surveyed boundary of said parcel being described as Commencing at the East 1/4 Corner of said Section 30; thence South 89°50'25" West along the East-West 1/4 line of said Section 30 a distance of 2313.00 feet to the point of beginning of this description; thence South 00°01'05" West parallel with the North-South 1/4 line of said Section 30 a distance of 660.00 feet; thence South 89°50'25" West parallel with the East-West 1/4 line of said Section 30 a distance of 330.00 feet to a point on the North-South 1/4 line of said Section 30; thence North 00°01'05" East along the North-South 1/4 line of said Section 30 a distance of 660.00 feet to the Center 1/4 Corner of said Section 30; thence North 89°50'25" East along the East-West 1/4 line of said Section 30 a distance of 330.00 feet to the point of beginning; said parcel containing 5.000 acres; said parcel subject to the rights of the public across Rolfe Road; said parcel subject to all other easements and restrictions of record.

### WITNESSES TO GOVERNMENT CORNERS:

South 1/4 corner Section 30, T2N, R1W.

PA 345 cap in monument box. Liber 10, Page 257.

Nail and Tag #18994 in NE side 8" maple mag. az. 135°, 88.86'

KEBS nail and tag Northwest side 24" maple mag. az. 265°, 97.97'

Northwest corner stone foundation mag. az. 205°, 96.23'

Nail and tag #18998 North side u. pole mag. az. 265°, 103.42'

Center of Section 30, T2N, R1W, 1/2" bar in asphalt. Liber 7, Page 87.

KEBS nail and tag West side u. pole mag. az. 235°, 36.40'

Northeast corner frame garage mag. az. 234°, 105.42'

Nail and tag #18998 South side 20" walnut mag. az. 78°, 90.40'

Nail and tag #18998 Northwest side 12" walnut mag. az. 248°, 71.10'

East 1/4 Corner Section 30, T2N, R1W, 1/2" pipe in asphalt.

Liber 7, Page 91.

Nail and tag #11370 North side u. pole mag. az. 231°, 40.41'

Nail and tag #11370 North side u. pole mag. az. 123°, 61.53'

Nail and tag #11370 South side post mag. az. 73°, 54.58'

Northwest corner brick house mag. az. 130°, 142.58'

### CERTIFICATE OF SURVEY:

I hereby state to the parties named hereon that I have surveyed two parcels of land out of a tract of land previously described as:

The West 1/2 of the Southeast 1/4 of Section 30, T2N, R1W, Vevay Township, Ingham County, Michigan

and that I have set permanent markers to all corners of said parcels and that the more particular surveyed descriptions of said parcels are as indicated hereon.

This survey complies with the requirements of P.A. 192 of 1967, as amended. This survey was performed with an error of closure not greater than a ratio of 1 in 40,000 based upon unadjusted field datum.

*Ronnie M. Lester* 4/14/2003

Ronnie M. Lester, Professional Surveyor #18998

**POLARIS**  
SURVEYING CO.

3081 Holt Road  
Mason, Michigan 48854  
517/676-3630

fld. survey	RL	Apr 03	Sec. 30, T2N, R1W
drawn	RL	Apr 03	Co. Ingham
sheet 7 of 2	Drawing number A-4511		