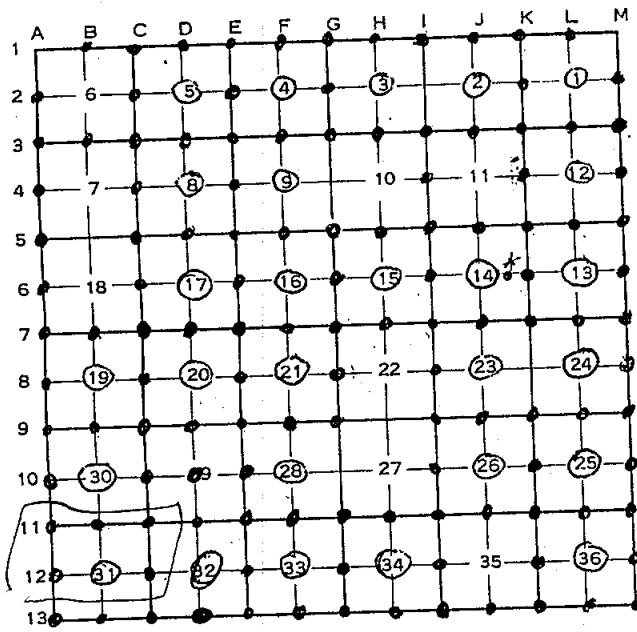


TOWNSHIP CORNER NUMBERING CODE DIAGRAM



VEVAY

CORNER INDEX

CODE NO. FILING NUMBER CODE NO. FILING NUMBER

A-1 Liber 6 pg. 138
A-2 Liber 1 pg. 529
A-3 Liber 1 pg. 529
A-4 Liber 1 pg. 529
A-5 Liber 1 pg. 527
A-6 Liber 3 pg. 484
A-7 Liber 3 pg. 484
A-8 Liber 2 pg. 313
A-9 Liber 4 pg. 354
A-10 Liber 4 pg. 37
A-11 Liber 1 pg. 515
A-12 Liber 6 pg. 255
A-13 LIBER 4 pg. 304

D-1 Liber 3 pg. 17
D-2 Liber 2 pg. 469
D-3 Liber 2 pg. 467
D-4 Liber 3 pg. 580
D-5 Liber 4 pg. 142
D-6 Liber 4 pg. 187
D-7 Liber 2 pg. 327
D-8 Liber 2 pg. 329
D-9 Liber 5 pg. 27
D-10 LIBER 1 pg. 47
D-11 Liber 4 pg. 283
D-12 Liber 6 pg. 187
D-13 Liber 1 pg. 347

H-1 Liber 5 pg. 260
H-2 Liber 6 pg. 245
H-3 Liber 3 pg. 167
H-4 Liber 3 pg. 167
H-5 Liber 3 pg. 167
H-6 Liber 3 pg. 618
H-7 Liber 3 pg. 618
H-8
H-9
H-10
H-11 Liber 2 pg. 263
H-12 Liber 3 pg. 558
H-13 Liber 3 pg. 577

L-1 Liber 4 pg. 394
L-2 Liber 7 pg. 101
L-3 Liber 4 pg. 340
L-4 Liber 4 pg. 383
L-5 Liber 4 pg. 176
L-6 Liber 2 pg. 587
L-7 Liber 2 pg. 591
L-8 Liber 3 pg. 415
L-9 Liber 3 pg. 516
L-10 Liber 3 pg. 516
L-11 Liber 3 pg. 517
L-12 Liber 6 pg. 269
L-13 Liber 6 pg. 127

B-1 Liber 4 pg. 379
B-2 Liber 4 pg. 380
B-3 Liber 4 pg. 380
B-4
B-5
B-6
B-7 Liber 2 pg. 311
B-8 Liber 5 pg. 22
B-9 Liber 5 pg. 68
B-10 Liber 4 pg. 37
B-11 Liber 1 pg. 547
B-12 Liber 6 pg. 395
B-13 Liber 6 pg. 108

E-1 Liber 5 pg. 51
E-2 Liber 3 pg. 464
E-3 Liber 2 pg. 33
E-4 Liber 2 pg. 33
E-5 Liber 2 pg. 33
E-6 Liber 3 pg. 616
E-7 Liber 2 pg. 605
E-8 Liber 3 pg. 237
E-9 Liber 4 pg. 381
E-10 Liber 3 pg. 211
E-11 Liber 3 pg. 211
E-12 Liber 6 pg. 95
E-13 Liber 5 pg. 74

I-1 Liber 1 pg. 625
I-2 Liber 1 pg. 483
I-3 Liber 1 pg. 189
I-4 Liber 1 pg. 537
I-5 Liber 1 pg. 535
I-6 Liber 5 pg. 16
I-7 Liber 4 pg. 396
I-8 Liber 5 pg. 52
I-9 Liber 4 pg. 175
I-10 Liber 2 pg. 261
I-11 Liber 2 pg. 261
I-12 Liber 2 pg. 261
I-13 Liber 3 pg. 577

M-1 Liber 4 pg. 18
M-2 Liber 4 pg. 16
M-3 Liber 4 pg. 16
M-4 LIBER 1 pg. 471
M-5 Liber 6 pg. 59
M-6 Liber 6 pg. 60
M-7 Liber 4 pg. 1
M-8 Liber 3 pg. 640
M-9 Liber 3 pg. 516
M-10 Liber 3 pg. 515
M-11 Liber 3 pg. 517
M-12 Liber 6 pg. 69
M-13 Liber 5 pg. 53

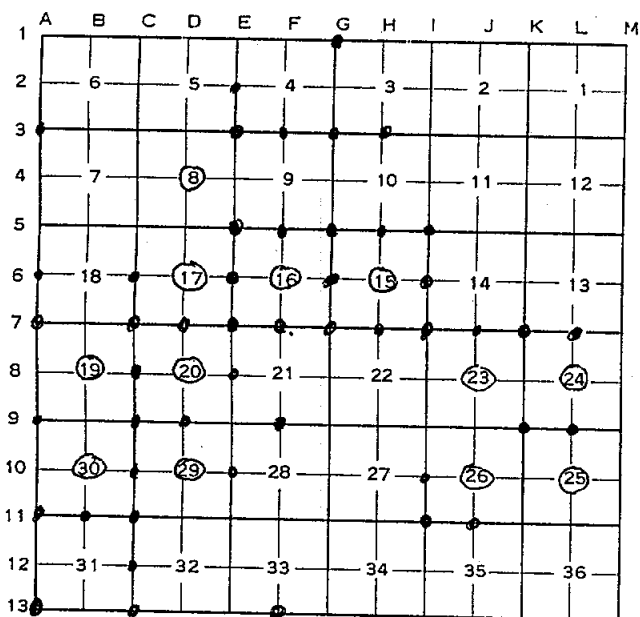
C-1 Liber 3 pg. 17
C-2 Liber 3 pg. 23
C-3 Liber 3 pg. 580
C-4 Liber 4 pg. 141
C-5 Liber 4 pg. 195
C-6 Liber 2 pg. 371
C-7 Liber 2 pg. 255
C-8 Liber 2 pg. 257
C-9 Liber 5 pg. 23
C-10 Liber 5 pg. 25
C-11 Liber 4 pg. 191
C-12 Liber 3 pg. 185
C-13 Liber 3 pg. 185

F-1 Liber 6 pg. 120
F-2 Liber 3 pg. 385
F-3 Liber 3 pg. 383
F-4 Liber 5 pg. 200
F-5 Liber 3 pg. 616
F-6 Liber 3 pg. 616
F-7 Liber 3 pg. 37
F-8 Liber 4 pg. 30
F-9 Liber 4 pg. 31
F-10 LIBER 1 pg. 465
F-11 Liber 1 pg. 631
F-12 Liber 3 pg. 582
F-13 Liber 3 pg. 582

J-1 Liber 3 pg. 574
J-2 Liber 3 pg. 575
J-3 Liber 1 pg. 481
J-4 Liber 1 pg. 479
J-5 Liber 1 pg. 535
J-6 Liber 1 pg. 439
J-7 Liber 7 pg. 439
J-8 Liber 7 pg. 376
J-9 Liber 4 pg. 155
J-10 Liber 7 pg. 320
J-11 Liber 4 pg. 6
J-12 Liber 2 pg. 319
J-13

K-5 LIBER 1 pg. 485
J-5 Liber 1 pg. 537
C-8 Liber 2 pg. 323
C-7 Liber 2 pg. 325
D-10 Liber 2 pg. 399
*See #4 - See Liber 3 pg.
K-6 Liber 3 pg. 415
L-9 Liber 4 pg. 89
E-5 LIBER 4 pg. 116

TOWNSHIP CORNER NUMBERING CODE DIAGRAM



VEVAY

CORNER INDEX

CODE NO. FILING NUMBER CODE NO. FILING NUMBER

A-1 _____
A-2 _____
A-3 Liber 6 pg. 12
A-4 _____
A-5 _____
← A-6 Liber 4 pg. 284
← A-7 Liber 5 pg. 28
A-8 Liber 4 pg. 354
← A-9 Liber 4 pg. 397
A-10 _____
OK A-11 Liber 7 pg. 86
A-12 _____
A-13 LIBER 4, Pg 304

B-1 _____
B-2 _____
B-3 _____
B-4 _____
B-5 _____
B-6 _____
B-7 _____
B-8 Liber 6 pg. 394
B-9 _____
B-10 Liber 7 pg. 87
OK B-11 Liber 6 pg. 140
B-12 _____
B-13 _____

C-1 _____
C-2 _____
C-3 _____
C-4 _____
C-5 Li. 7 pg. 330
C-6 Liber 7 pg. 88
C-7 Liber 7 pg. 89
C-8 Liber 7 pg. 90
C-9 Liber 7 pg. 91
OK C-10 Liber 6 pg. 396
OK C-11 Liber 7 pg. 92
OK C-12 Liber 7 pg. 93
C-13 _____

D-1 _____
D-2 _____
D-3 _____
D-4 Li. 7 pg. 240
D-5 _____
D-6 Liber 4 pg. 195
D-7 Liber 7 pg. 94
D-8 Liber 7 pg. 95
D-9 Liber 7 pg. 96
D-10 Liber 7 pg. 97
D-11 Liber 7 pg. 98
D-12 _____
D-13 _____

E-1 _____
E-2 Li. 7 pg. 213
E-3 Liber 6 pg. 299 →
E-4 _____
E-5 Liber 6 pg. 387 →
E-6 Li. 7 pg. 367
E-7 Liber 6 pg. 397 →
E-8 Liber 7 pg. 99
E-9 _____
E-10 Liber 7 pg. 100
E-11 _____
E-12 _____
E-13 _____

F-1 _____
F-2 _____
F-3 Li. 7 pg. 111
F-4 _____
F-5 Li. 7 pg. 363
F-6 Li. 7 pg. 359
F-7 Li. 7 pg. 405
F-8 _____
F-9 Liber 6 pg. 291 →
F-10 _____
F-11 _____
F-12 _____
F-13 Liber 5 pg. 26

CODE NO. FILING NUMBER

G-1 Liber 5 pg. 218
G-2 _____
G-3 Li. 7 pg. 112 →
G-4 _____
G-5 Li. 7 pg. 232 →
G-6 Li. 7 pg. 173 →
G-7 Li. 7 pg. 413
G-8 _____
G-9 _____
G-10 _____
G-11 _____
G-12 _____
G-13 _____

CODE NO. FILING NUMBER

K-1 _____
K-2 _____
K-3 _____
K-4 _____
K-5 _____
K-6 _____
K-7 Li. 7 pg. 205
K-8 _____
K-9 Li. 7 pg. 206
K-10 _____
K-11 _____
K-12 _____
K-13 _____

H-1 _____
H-2 _____
H-3 Li. 7 pg. 233
H-4 _____
H-5 Li. 7 pg. 371
H-6 Li. 7 pg. 373
H-7 Li. 7 pg. 361
H-8 _____
H-9 _____
H-10 _____
H-11 _____
H-12 _____
H-13 _____

I-1 _____
I-2 _____
I-3 _____
I-4 _____
I-5 B-12A/125
I-6 Li. 7 pg. 407
I-7 Li. 7 pg. 365
I-8 _____
I-9 _____
I-10 7-320
I-11 Liber 7 pg. 320
I-12 _____
I-13 _____

J-1 _____
J-2 _____
J-3 _____
J-4 _____
J-5 _____
J-6 _____
J-7 7-439
J-8 7-376
J-9 _____
J-10 7-320
J-11 Liber 7 pg. 320
J-12 _____
J-13 _____

F-9 Liber 6 pg. 339
A-9 Liber 7 pg. 85
A-7 Li. 7 pg. 145
A-6 Li. 7 pg. 157
E-3 Li. 7 pg. 212
G-3 Li. 7 pg. 231
E-5 Li. 7 pg. 357
G-6 Li. 7 pg. 369
E-7 Li. 7 pg. 409
G-5 Li. 7 pg. 411

VEVAY

LAND CORNER RECORDATION CERTIFICATE

FILING REQUIREMENT OF ACT 74, MICH. P.A. 1970

NW CORNER SECTION 31, T2N, R1W, VEVA TWP. LIBER 1 16 545

FILED

FOR CORNERS OF--

LOCATED IN--

CORNER CODE NUMBER

1. PUBLIC LAND SURVEY... T. 2 S. R. 1 E. A-11

2. PROPERTY CONTROLLING IN SECTION... T. S. R. E.

3. MISCELLANEOUS PROPERTY IN SECTION... T. S. R. E.

4. LOT NO. RECORDED PLAT

5. PRIVATE CLAIMS

JUN 26 10 32 AM '72

REGISTER OF DEEDS

Carol M. Lewis
INGHAM COUNTY, MICH.

REGISTER OF DEEDS STAMP AND FILING NUMBER

1. Clyde K. Stephens

do hereby certify that under requirements of P.A. 74, Michigan P.A. of 1970, the corner points mentioned in lines 1 and 2 above (identified with circles on index code diagram - over) were, in a field survey on June 15, 1972, established, re-established, monumented, re-monumented, recovered or restored as expressed below and in conformance with regulations and rules therefore as required in the current manual of survey instructions of the United States Department of the Interior, Bureau of Land Management or by a decree of a court of law. Furthermore, that the corner points mentioned in lines 3, 4 and 5 above were, in a field survey on June 15, 1972, found, recovered, restored, established or re-established as expressed below and in conformance with the rules of the Michigan State Board of Registration for Land Surveyors or, by a Decree of a Court of law:

A. Description of original monument and accessories and or subsequent restoration:

The original monument and accessories obliterated.

B. Description of corner evidence found and or method applied in restoring or re-establishing corner:
A 3/4 inch iron pipe was set in the centerline of the two section line roads (Barnes Road and College Road), original dimension from the NE corner of Section 36 T2N, R2W, Aurelius Township.

C. Description of monument for corner and accessories established to perpetuate locating the position of the corner:

The 3/4 inch iron pipe set at the NE corner was witnessed with the following;

Survey tag in the SW side of a utility pole N50°35'W 92.76 feet.

Survey tag in the top of a fence post S83°40'W 50.36 feet.

Survey tag in the top of a fence post S0°40'E 56.78 feet.

N0°16'E 33.66 feet to a boat spike at the NE corner of Section 36, T2N, R2W.

The bearing of the section line east of the corner is EAST.

SIGNED BY

Clyde K. Stephens

DATE June 21, 1972

SURVEYOR'S MICHIGAN REGISTRATION NO. 3829

FOR STATE AND UNITED STATES AGENCIES:

SIGNED BY


CHIEF OF SURVEY PARTY

DATE

APPROVED AND SIGNED BY

MICHIGAN REGISTERED LAND SURVEYOR

DATE



LAND CORNER RECORDATION CERTIFICATE

FILING REQUIREMENT OF ACT 74, MICH. P.A. 1970

N 1/4 CORNER SECTION 31, T2N, R1W,
INGHAM COUNTY

LIBER 1 PG 547
FILED.

FOR CORNERS OF— LOCATED IN— CORNER CODE NUMBER

1. PUBLIC LAND SURVEY— T. 2 N. R. 1 W. B-11

2. PROPERTY CONTROLLING IN SECTION— T. N. S. R. E. W.

3. MISCELLANEOUS PROPERTY IN SECTION— T. N. S. R. E. W.

4. LOT NO. RECORDED PLAT

5. PRIVATE CLAIMS

JUN 26 10 39 AM '72
REGISTER OF DEEDS
Clyde K. Stephens
INGHAM COUNTY, MICH.

REGISTER OF DEEDS STAMP AND
FILING NUMBER

I, Clyde K. Stephens do hereby certify that under requirements of P.A. 74, Michigan P.A. of 1970, the corner points mentioned in lines 1 and 2 above (identified with circles on index code diagram—over) were, in a field survey on June 5, 1972, established, re-established, monumented, re-monumented, recovered or restored as expressed below and in conformance with regulations and rules therefore as required in the current manual of survey instructions of the United States Department of the Interior, Bureau of Land Management or by a decree of a court of law. Furthermore, that the corner points mentioned in lines 3, 4 and 5 above were, in a field survey on 19, found, recovered, restored, established or re-established as expressed below and in conformance with the rules of the Michigan State Board of Registration for Land Surveyors or, by a Decree of a Court of law:

A. Description of original monument and accessories and or subsequent restoration:
The original monument and accessories obliterated.

B. Description of corner evidence found and/or method applied in restoring or re-establishing corner:
A railroad spike was set in the centerline of the section line road (Barnes Road) and on a line between the NE corner and the NW corner.

C. Description of monument for corner and accessories established to perpetuate locating the position of the corner:
The railroad spike set at the N 1/4 corner was witnessed with the following:

N43°42'W 121.90 feet to the SE corner of a 1 1/2 story frame house #3268.
S65°29'E 107.19 feet to the northerly bolt of the NW leg of a transmission tower.
Survey tag in the SE. side of a 30 inch Maple N31°45'E 32.46 feet.

SIGNED BY Clyde K. Stephens
SURVEYOR'S MICHIGAN REGISTRATION NO. 3829

DATE June 21, 1972

FOR STATE AND UNITED STATES AGENCIES:


SIGNED BY _____ CHIEF OF SURVEY PARTY

DATE

APPROVED AND SIGNED BY _____ MICHIGAN REGISTERED LAND SURVEYOR

DATE

SURVEYOR'S MICHIGAN REGISTRATION NO.



E 4 post sec 31 Vavay
SE cor sec 31

LAND CORNER RECORDATION CERTIFICATE
FILING REQUIREMENT OF ACT 74, MICH. P.A. 1970

LIBER 3 PG 185

FOR CORNERS OF-- LOCATED IN-- CORNER CODE NUMBER

1. PUBLIC LAND SURVEY T. 2 N. R. 1 W. C-12 & C-13

FILED

2. PROPERTY CONTROLLING IN SECTION T. N. R. W.

3. MISCELLANEOUS PROPERTY IN SECTION T. N. R. W.

4. LOT NO. RECORDED PLAT

5. PRIVATE CLAIMS

JUL 16 12 58 PM '74
REGISTER OF DEEDS
And M. Young
INGHAM COUNTY, MICH.

REGISTER OF DEEDS STAMP AND
FILING NUMBER

I, George M. Young, do hereby certify that under requirements of P.A. 74, Michigan P.A. of 1970 the corner points mentioned in lines 1 and 2 above identified with circles on index code diagram - over were, in a field survey on Feb. 15, 1974, established, re-established, monumented, re-monumented, recovered or restored as expressed below and in conformance with regulations and rules therefore as required in the current manual of survey instructions of the United States Department of the Interior, Bureau of Land Management or by a decree of a court of law. Furthermore, that the corner points mentioned in lines 3, 4 and 5 above were, in a field survey on 19, found, recovered, restored, established or re-established as expressed below and in conformance with the rules of the Michigan State Board of Registration for Land Surveyors or, by a Decree of a Court of law:

A. Description of original monument and accessories and of subsequent restoration:

C-12 No evidence of original corner found.

C-13 No evidence of original corner found.

B. Description of corner evidence found and of method applied in restoring or re-establishing:

C-12 Reestablished corner by proportion measurement.

C-13 Found MDSH Monument Box with 5/8" Iron.



C. Description of monument for corner and accessories established to perpetuate locating the position of the corner:

C-12 Set 1/2" Iron W/Cap: Nail in 18" Ash N 15 W 155.86' TP
Nail in 12" Ash N 20 E 93.18' TP
Nail in 12" Ash N 35 E 58.03' TP

C-13 5/8" Iron in Mon Box: Nail in P. Pole N 10 E 66.12'
Nail and Washer in P. Pole N 40 W 95.55'
Nail and Washer in 24" Walnut S 35 W 110.80'

SIGNED BY George M. Young

DATE April 25, 1974

SURVEYOR'S MICHIGAN REGISTRATION NO. 17640

FOR STATE AND UNITED STATES AGENCIES:

SIGNED BY

CHIEF OF SURVEY PARTY

DATE

APPROVED AND SIGNED BY

MICHIGAN REGISTERED LAND SURVEYOR

DATE

(SEAL)

SURVEYOR'S MICHIGAN REGISTRATION NO.

736

Form No. ML 736
DOUGLASS BROS. & CO., PALAMAZOO, MICH.

FORM APPROVED BY MICHIGAN STATE BOARD OF REGISTRATION, JAN. 28, 1971
DISTRIBUTED BY MICHIGAN SOCIETY OF REGISTERED LAND SURVEYORS

E 4 post 502 31 VAVAY
SE 40r 502 31

LAND CORNER RECORDATION CERTIFICATE
FILING REQUIREMENT OF ACT 74, MICH. P.A. 1970

LIBER 3 PG 185

FOR CORNERS OF-- LOCATED IN-- CORNER CODE NUMBER

1. PUBLIC LAND SURVEY T. 2 N. R. 1 W. C-12 & C-13

FILED

2. PROPERTY CONTROLLING IN SECTION T. N. R. E.

3. MISCELLANEOUS PROPERTY IN SECTION T. N. R. E.

4. LOT NO. RECORDED PLAT

5. PRIVATE CLAIMS

JUL 16 12 58 PM '74
REGISTER OF DEEDS
Paul M. Lewis
INGHAM COUNTY, MICH.

REGISTER OF DEEDS STAMP AND
FILING NUMBER

I, George M. Young, do hereby certify that under requirements of P.A. 74, Michigan P.A. of 1970 the corner points mentioned in lines 1 and 2 above (identified with circles on index code diagram - over) were, in a field survey on Feb. 15, 1974, established, re-established, monumented, re-monumented, recovered or restored as expressed below and in conformance with regulations and rules therefore as required in the current manual of survey instructions of the United States Department of the Interior, Bureau of Land Management or by a decree of a court of law. Furthermore, that the corner points mentioned in lines 3, 4 and 5 above were, in a field survey on 19, found, recovered, restored, established or re-established as expressed below and in conformance with the rules of the Michigan State Board of Registration for Land Surveyors or, by a Decree of a Court of law:

A. Description of original monument and accessories and or subsequent restoration:


C-12 No evidence of original corner found.

C-13 No evidence of original corner found.

B. Description of corner evidence found and or method applied in restoring or re-establishing:

C-12 Reestablished corner by proportion measurement.

C-13 Found MDSH Monument Box with 5/8" Iron.



C. Description of monument for corner and accessories established to perpetuate locating the position of the corner:

C-12 Set 1/2" Iron W/Cap: Nail in 18" Ash N 15 W 155.86'
Nail in 12" Ash N 20 E 93.18'
Nail in 12" Ash N 35 E 58.03'

C-13 5/8" Iron in Mon Box: Nail in P. Pole N 10 E 66.12'
Nail and Washer in P. Pole N 40 W 95.55'
Nail and Washer in 24" Walnut S 35 W 110.80'

SIGNED BY *George M. Young*

DATE April 25, 1974

SURVEYOR'S MICHIGAN REGISTRATION NO. 17640

(SEAL)

FOR STATE AND UNITED STATES AGENCIES:

SIGNED BY

CHIEF OF SURVEY PARTY

DATE

APPROVED AND SIGNED BY

MICHIGAN REGISTERED LAND SURVEYOR

DATE

(SEAL)

SURVEYOR'S MICHIGAN REGISTRATION NO.

736

Form No. ML M736
DOUGLASS BROS. & CO., PALM SPRING, MICH.

FORM APPROVED BY MICHIGAN STATE BOARD OF REGISTRATION, JAN. 28, 1971
DISTRIBUTED BY MICHIGAN SOCIETY OF REGISTERED LAND SURVEYORS

LAND CORNER RECORDATION CERTIFICATE

FILING REQUIREMENT OF ACT 74, MICH. P.A. 1970
N.E. Cor. Sec 31, T2N, R1W, V444 Twp 158R

476 191

FILED

FOR CORNERS OF -:	LOCATED IN -:	CORNER CODE NUMBER
1. PUBLIC LAND SURVEY <u>31</u>	T. <u>2</u> N. <u>1</u> R. <u>1</u> W.	<u>C-11</u>
2. PROPERTY CONTROLLING IN SECTION	T. <u> </u> N. <u> </u> R. <u> </u> E. <u> </u> W. <u> </u>	
3. MISCELLANEOUS PROPERTY IN SECTION	T. <u> </u> N. <u> </u> R. <u> </u> E. <u> </u> W. <u> </u>	
4. LOT NO. <u> </u>	RECORDED PLAT <u> </u>	
5. PRIVATE CLAIMS <u> </u>		

APR 26 12 17 PM '78

REGISTER OF DEEDS

Paula Johnson
INGHAM COUNTY, MICH.

REGISTER OF DEEDS STAMP AND FILING NUMBER

I, Laverne J. Hendryx, do hereby certify that under requirements of P.A. 74, Michigan P.A. of 1970, the corner points mentioned in lines 1 and 2 above were, in a field survey on Nov. 23, 1971, established, re-established, monumented, re-monumented, recovered or restored as expressed below and in conformance with regulations and rules therefore as required in the current manual of survey instructions of the United States Department of the Interior, Bureau of Land Management or by a decree of a court of law. Furthermore, that the corner points mentioned in lines 3, 4 and 5 above were, in a field survey on , 19 , found, recovered, restored, established or re-established as expressed below and in conformance with the rules of the Michigan State Board of Registration for Land Surveyors or, by a Decree of a Court of law:

A. Description of original monument and accessories and/or subsequent restoration:

B. Description of corner evidence found and/or method applied in restoring or re-establishing corner:
Found iron

C. Description of monument for corner and accessories established to perpetuate locating the position of the corner:
Iron in Int. Baints and Tuttle Rd
Nail 40" Oak NNW 91.90
Spk PP NW 57.30
Spk Tol. pila NNE 76.74

SIGNED BY Laverne J. Hendryx DATE Nov. 23/71

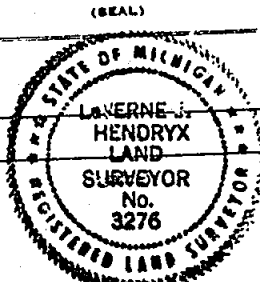
SURVEYOR'S MICHIGAN REGISTRATION NO. 3276

FOR STATE AND UNITED STATES AGENCIES:

SIGNED BY DATE
CHIEF OF SURVEY PARTY

APPROVED AND SIGNED BY DATE
MICHIGAN REGISTERED LAND SURVEYOR

SURVEYOR'S MICHIGAN REGISTRATION NO.



FORM APPROVED BY MICHIGAN STATE BOARD OF REGISTRATION, JAN. 20, 1971
REVISED MAY 14, 1978

INGHAM COUNTY - AURELIUS TWP.

LAND CORNER RECORDATION CERTIFICATE

FILING REQUIREMENT OF ACT 74, MICH. P.A. 1970

4 16 304

FOR CORNERS OF--	LOCATED IN--	CORNER CODE NUMBER
1. PUBLIC LAND SURVEY	T. 2 N. R. 2 W.	M-13
2. PROPERTY CONTROLLING IN SECTION	T. S. R. W.	
3. MISCELLANEOUS PROPERTY IN SECTION	T. S. R. W.	
4. LOT NO. RECORDED PLAT		
5. PRIVATE CLAIMS		

FILED

AUG 25 3 48 PM '78

REGISTER OF DEEDS

Paul Johnson
INGHAM COUNTY, MICH.

REGISTER OF DEEDS STAMP AND FILING NUMBER

I, Ronnie M. Lester, do hereby certify that under requirements of P.A. 74, Michigan P.A. of 1970, the corner points mentioned in lines 1 and 2 above were, in a field survey on May 16, 1978, established, re-established, monumented, re-monumented, recovered or restored as expressed below and in conformance with regulations and rules therefore as required in the current manual of survey instructions of the United States Department of the Interior, Bureau of Land Management or by a decree of a court of law. Furthermore, that the corner points mentioned in lines 3, 4 and 5 above were, in a field survey on May 16, 1978, found, recovered, restored, established or re-established as expressed below and in conformance with the rules of the Michigan State Board of Registration for Land Surveyors or, by a Decree of a Court of law:

A. Description of original monument and accessories and or subsequent restoration:
M-13

Post set as corner by Harvey Parke in original government survey between Feb. 4-14, 1826.

Corner identified as stone and crockery by A.P. Drake, County Surveyor, in a survey dated April 16, 1878 (v.3, p.73). Survey records of Wm. Barryman, County Surveyor, calls for monument of stone, brick, and crockery. Ingham County Road Commission records call for stone and brick, revised grid map Jan. 1, 1972.

B. Description of corner evidence found and/or method applied in restoring or re-establishing corner:
M-13

Excavated 4.5' x 5.2' hole to an average depth of 3.5' in centerline of Plains Road on extended fence line south. Found $\frac{1}{2}$ " x 18" rerod with broken yellow cap flush with road surface + 1' west of fence line south. Found 8" x 16" pointed rock beside found rerod, 2" below road surface, on centerline of Plains Road, + 1' west of fence line to the south. Accepted pointed rock as corner described by A.P. Drake, and Wm. Barryman in surveys noted above. Excavation conducted by Ingham County Survey and Remonumentation Project crew.

C. Description of monument for corner and accessories established to perpetuate locating the position of the corner:
M-13

Southeast Corner, Section 36, T2N-R2W

Common corner to T1N-R1W, T1N-R2W, T2N-R1W, and T2N-R2W.

Set 4" x 36" concrete monument $\frac{1}{2}$ " x 38" rerod with cap #18998, and concrete collar with cover, at location of pointed rock described above:

Nail & tag, #18998, southwest side 20" Maple, NW, 48.84'

Nail & tag, #18998, east side 6" Fence Post, South, 27.53'

North side, southwest corner, concrete culvert, East, 133.45'

South side, northwest corner, concrete culvert, East, 134.18'

SIGNED BY Ronnie M. Lester DATE Aug 24, 1978

SURVEYOR'S MICHIGAN REGISTRATION NO. 18998

(SEAL)

SIGNED BY Paul Johnson DATE 8-24-78

Paul Johnson
DIRECTOR, Ingham County Survey and Remonumentation Project

SURVEYOR'S MICHIGAN REGISTRATION NO. 17624

1298

FORM APPROVED BY MICHIGAN STATE BOARD OF REGISTRATION FOR LAND SURVEYORS, 28, 1971
MAY 14, 1978

FOR CORNE

1. PUBLIC

2. PROPERT

3. MISCELLA

4. LOT NO.

5. PRIVATE

1. Ron

the corner po

re-established

and rules the

Bureau of Lan

and 5 above v

as expressed b

Decree of a C

A. Description

I-5

Post se

Corner

dated

record

Corner

no data

B. Description

I-5

Excavate

centerli

position

smaller

of tile,

Road. M

close ac

Excavati

C. Description

I-5

Southeas

Set 4" x

collar an

Nail & ta

Nail & ta

Nail & ta

Nail & ta

Nail & ta

Nail & ta

Nail & ta

Nail & ta

Nail & ta

Nail & ta

Nail & ta

Nail & ta

Nail & ta

Nail & ta

Nail & ta

Nail & ta

Nail & ta

Nail & ta

INGHAM COUNTY VEV. TWP.
LAND CORNER RECORDATION CERTIFICATE
FILING REQUIREMENT OF ACT 74, MICH. P.A. 1970

FOR CORNERS OF:-	LOCATED IN:-	CORNER CODE NUMBER
1. PUBLIC LAND SURVEY _____ T. <u>2</u> N. <u>1</u> X. <u>W.</u>		<u>B-13</u>
2. PROPERTY CONTROLLING IN SECTION _____ T. _____ N. _____ S. _____ R. _____ E. _____ W. _____		
3. MISCELLANEOUS PROPERTY IN SECTION _____ T. _____ N. _____ S. _____ R. _____ E. _____ W. _____		
4. LOT NO. _____, RECORDED PLAT _____		
5. PRIVATE CLAIMS _____		

LIBEX 6 PC 108

FILED

Nov 13 1 06 PM '80

REGISTER OF DEEDS

Paula Johnson
INGHAM COUNTY, MICH.

REGISTER OF DEEDS STAMP AND
FILING NUMBER

I, Ronnie M. Lester, do hereby certify that under requirements of P.A. 74, Michigan P.A. of 1970, the corner points mentioned in lines 1 and 2 above were, in a field survey on August 6, 1980, established, re-established, monumented, re-monumented, recovered or restored as expressed below and in conformance with regulations and rules therefore as required in the current manual of survey instructions of the United States Department of the Interior, Bureau of Land Management or by a decree of a court of law. Furthermore, that the corner points mentioned in lines 3, 4 and 5 above were, in a field survey on _____, 19____, found, recovered, restored, established or re-established as expressed below and in conformance with the rules of the Michigan State Board of Registration for Land Surveyors or, by a Decree of a Court of law:

B-13 A. Description of original monument and accessories and/or subsequent restoration:

Post set in original government survey by Harvey Parke, February 28 - March 10, 1826. Corner identified as stone and crockery in a survey by T.J. Brown, County Surveyor, April 26, 1878 (v.3, p.73).
Old post, stone and crockery found in a survey by W.A. Rowe, County Surveyor, May 26, 1884 in the miscellaneous County Surveyor's field notes.

B-13 B. Description of corner evidence found and/or method applied in restoring or re-establishing corner:

Excavated a 10' x 10' hole to an average depth of 3.5' on the centerline of Plains Road + 90' east of fence line south. No evidence found. Excavated a 15' x 10' hole to an average depth of 3.0' on the centerline of Plains Road adjacent to a concrete culvert, on fence line north + 140.0' east of a fence line south. Found 1' x 4" pointed stone surrounded and held upright by two smaller stones, + 155' east of B-1 Leslie, on the centerline of Plains Road, just east of the concrete culvert. Old stump found to northeast + 33' fits witness as called for by W.A. Rowe in his survey May 26, 1884. Pointed stone accepted for corner.

Excavation conducted by Ingham County Survey and Remonumentation Project crew.

B-13 C. Description of monument for corner and accessories established to perpetuate locating the position of the corner:

S $\frac{1}{4}$ Corner, Section 31, T2N-R1W
Set 4" x 36" concrete monument with $\frac{1}{2}$ " x 38" rerod and cap #18998 with concrete collar and cover in location of pointed stone described above:
Nail & tag, #18998, east side power pole, North, 54.07'
Northeast corner concrete headwall, South, 14.22'
Nail & tag, #18998, north side 18" Wild Cherry, ESE, 132.64'
Nail & tag, #18998, southeast side 26" stump, NNE, 33.19'
Concrete monument #18998, B-1 Leslie Twp., T1N-R1W, West, 154.89'


SIGNED BY Ronnie M. Lester DATE 10/3/80

SURVEYOR'S MICHIGAN REGISTRATION NO. 18898

ROBOTS AND MONUMENTED CORNERS ARE NOT TO BE USED

SIGNED BY James H. Lester DATE 11/3/80
PROVED AND SIGNED BY James H. Lester
DIRECTOR, Ingham County Survey and Remonumentation Project

SURVEYOR'S MICHIGAN REGISTRATION NO. 17624



1857

1959 6 10 140

FILED

JAN 23 9 35 AM '81

REGISTRE DE DÉPÔS

THE HALL COUNTY, ILL.

REGISTER OF DEEDS STAMP AND
FILING NUMBER

FOR CORNERS

1. PUBLIC LANDS

2. PROPERTY
ING

3. MISCELLAN
PROPERTY

4. LOT NO.

5. PRIVATE C

the corner poi
re-established.
and rules ther
Bureau of Lan
and 5 above s
as expressed
Degree of a C

A-2

A-2 B. Descript
Excav
+ 85.0
a sec
+ 40.0
on the
Extens
Road.
eviden
and M

A-2 1 Decoy
W2 Co
Set. 3
cover
Nail
Nail
Nail
SE co
2' i

DATE 1/22/81

~~XXXXXXXXXXXXXXXXXXXXXXXXXXXX~~

DATE _____
DATE 1.22.8

STATE OF MICHIGAN
DEPARTMENT OF NATURAL RESOURCES
BUREAU OF LAND SURVEY

SIGNED
SURVEYOR
~~FOR~~
SIGNED
APPROVED

FORM APPROVED BY MICHIGAN STATE BOARD OF REGISTRATION, JAN. 20, 1971
REVISED MAY 14, 1975

MAY PLACE SKETCH ON BACK OR ATTACHED SHEET

44 1861.0

1497

FILING REQUIREMENT OF ACT 74, MICH. P.A.1970

LIBER 6 PAGE 255

FILED
JUL 31 9 48 AM '84
REGISTER OF DEEDS
Paula Johnson
INCHAM COUNTY, MICH.

255 ~~134~~

LAND CORNER RECORDATION CERTIFICATE
Filing Requirement of Act 74, Mich. P.A. 1970

LIBER 6 PAGE 395

For corners in
Ingham

(County)

Located in:

Corner Code #

1. Public Land Survey

T 2N R 1W

B-12

2. Property Controlling
in Section

S

T

R

3. Miscellaneous
Property in Sec.

S

T

R

4. Lot No. _____, Recorded Plat _____

5. Private Claims _____

FILED

SEP 23 8 44 AM '88

REGISTER OF DEEDS

Paula Johnson
INGHAM COUNTY, MICH.

Register of Deeds Stamp & File Number

I, Ronnie M. Lester, in a field survey on September 16, 19 88, do hereby certify that under requirements of P.A. 74, Michigan P.A. of 1970, the corner points mentioned in lines 1 and 2 above were in conformance with regulations and rules therefore as required in the current manual of survey instructions of the United States Department of the Interior, Bureau of Land Management or by a decree of a Court of Law and/or that the corner points mentioned in lines 3, 4 and 5 above were in conformance with the rules of the Michigan Board of Land Surveyors or by a Decree of a Court of Law; established, re-established, monumented, re-monumented, recovered, found as expressed below:

NOTE: Not more than 4 corners, all in the same town and range, may be recorded on this certificate.

A. Description of original monument and accessories and/or subsequent restoration:


B-12 No record of corner being established in original government survey. County Surveyor Records show that corner was established in 1873 and noted again in 1878 and 1898.

B. Description of corner evidence found and/or method applied in restoring or reestablishing corner:

B-12 Field investigation at this location revealed no evidence of post or stone as called for by County Surveyor. Present owner of adjacent property stated he bulldozed this area clearing fences and brush. This surveyor set 1/2" bar and identification cap at intersection of North-South and East-West 1/4 lines. Corner falls at Northwest corner of wood lot and many stones and fence remnants were found in area. Measured East 2651.6', West 2868.4', South 2638.6', and North 2644.5'

C. Description of monument for corner and accessories established to perpetuate locating the position of the corner:

B-12 1/2" bar and identification cap as described above.
Set nail and tag in North side 20" maple, 127° az, 48.5'
Set nail and tag in West side 6" ash, 163° az, 21.1'
Set nail and tag in West side 10" basswood, 155° az, 32.8'
Set nail and tag in North side 30" stump, 90° az, 19.0'
Southeast corner power tower at point 3' above ground, 318° az, 132.6'
North-South fence line, West, 198.0'



Signed by Ronnie M. Lester
Surveyor's Michigan License No. 18998

Date September 17, 1988

2141

55C

FORM APPROVED BY MICHIGAN STATE BOARD OF LAND SURVEYORS, JAN. 28, 1971
REVISED MAY 14, 1978
REVISED JAN., 1982

395 143

For corners in
Ingham

LAND CORNER RECORDATION CERTIFICATE
Filing Requirement of Act 74, Mich. P.A. 1970

LIBER 6 PAGE 396

FILED

SEP 23 8 44 AM '88

REGISTER OF DEEDS

Paula Johnson
INGHAM COUNTY, MICH.

Register of Deeds Stamp & File Number

1. Public Land Survey	Located In:	Corner Code #
	T 2N R 1W	C-11
	T R	
	T R	
	T R	
2. Property Controlling In Section	S T R	
3. Miscellaneous	S T R	
Property In Sec.	S T R	
4. Lot No.	Recorded Plat	
5. Private Claims		

I, Ronnie M. Lester, in a field survey on September 15, 19 88, do hereby certify that under requirements of P.A. 74, Michigan P.A. of 1970, the corner points mentioned in lines 1 and 2 above were in conformance with regulations and rules theretofore as required in the current manual of survey instructions of the United States Department of the Interior, Bureau of Land Management or by a decree of a Court of Law and/or that the corner points mentioned in lines 3, 4 and 5 above were in conformance with the rules of the Michigan Board of Land Surveyors or by a Decree of a Court of Law; established, re-established, monumented, re-monumented, recovered, found as expressed below:

NOTE: Not more than 4 corners, all in the same town and range, may be recorded on this certificate.

A. Description of original monument and accessories and/or subsequent restoration:


C-11 Original monument and accessories obliterated.
This corner recorded Liber 4, Page 191 by L. Hendryx in April 1978 based on work performed Nov. 1971.

B. Description of corner evidence found and/or method applied in restoring or reestablishing corner:

C-11 No evidence of iron as called for in Liber 4, Page 191.
Set 1/2" bar at location of Liber 4, Page 191 using two existing accessories.

C. Description of monument for corner and accessories established to perpetuate locating the position of the corner:

C-11 Set 1/2" bar at intersection of Barnes and Tuttle Roads.
Found nail and white shiner in Northeast side utility pole, 328° az, 57.3' ✓
Found nail and white shiner in East side 48" oak, 350° az, 91.9' 90°
Set nail and tag in West side triple 8" oak, 173° az, 117.8' 90°
Set nail and tag in South side 20" oak, 82° az, 134.0' F7



Signed by Ronnie M. Lester
Surveyor's Michigan License No. 18998

Date September 17, 1988

2142

55C

FORM APPROVED BY MICHIGAN STATE BOARD OF LAND SURVEYORS, JAN. 28, 1971
REVISED MAY 14, 1978
REVISED JAN., 1983

396

144

LAND CORNER RECORDATION CERTIFICATE
Filing Requirement of Act 74, Mich. P.A. 1970

FILED

For corners in

INGHAM

(County)

(VEVAY TWP.)

Located in:

Corner Code ##

1. Public Land Survey

T 2N R 1W

A-11

2. Property Controlling
in Section

S T R

3. Miscellaneous
Property in Sec.

S T R

JAN 30 8 35 AM '88

REGISTER OF DEEDS

Ruth Johnson
INGHAM COUNTY, MICH.

Register of Deeds Stamp & File Number

4. Lot No. _____, Recorded Plat _____

5. Private Claims _____

I, Ronald L. Enger, in a field survey on July 26, 19 88, do hereby certify that under requirements of P.A. 74, Michigan P.A. of 1970, the corner points mentioned in lines 1 and 2 above were in conformance with regulations and rules therefore as required in the current manual of survey instructions of the United States Department of the Interior, Bureau of Land Management or by a decree of a Court of Law and/or that the corner points mentioned in lines 3, 4 and 5 above were in conformance with the rules of the Michigan Board of Land Surveyors or by a Decree of a Court of Law; established, re-established, monumented, re-monumented, recovered, found as expressed below:

NOTE: Not more than 4 corners, all in the same town and range, may be recorded on this certificate.

A. Description of original monument and accessories and/or subsequent restoration:

A-11 Refer to Corner Recordation Certificate found in Liber 1, Page 545.

Monument is described as 3/4" Iron Pipe.

Witnesses: Utility Pole, N50.35W, 92.76'; Fence Post, S83.40W, 50.36'; Fence Post, S0.40E, 56.78'; Boat Spike (M-11, T2N, R2W), N0.16E, 33.66'.

B. Description of corner evidence found and/or method applied in restoring or reestablishing corner:

A-11 Found 3/4" Iron Pipe and proved it to be according to previous recordation by the Top of Fence Post in the SW quadrant, the Top of another Fence Post in the SW quadrant, the Power Pole in the NW quadrant, and the Boat Spike to the North at M-11, T2N, R2W. Accepted the 3/4" Iron Pipe as the corner position.

C. Description of monument for corner and accessories established to perpetuate locating the position of the corner:

A-11 3/4" Iron Pipe

Survey Tag in Top of Fence Post, S0°40'W, 56.78'

Survey Tag in Top of Fence Post, S83°40'W, 50.36'


Survey Tag in SW side of Power Pole, N50°35'W, 92.76'

Boat Spike (M-11, T2N, R2W), North, 33.74'

3/4" Iron Pipe monumenting A-11 is on the East boundary of T2N, R2W between M-11 and M-12.

Corner recovered for Superconducting Super Collider Project surveys.

Signed by



Date

25 NOV 88

Surveyor's Michigan License No. 28409

FORM APPROVED BY MICHIGAN STATE BOARD OF LAND SURVEYORS, JAN. 26, 1971
REVISED MAY 16, 1976
REVISED JAN., 1983

2232

86 - 147

LAND CORNER RECORDATION CERTIFICATE
Filing Requirement of Act 74, Mich. P.A. 1970

LIBER 7 PAGE 93

FILED

For corners in

INGHAM

(County)

(VEVAY TWP.)

Located in:

Corner Code #

1. Public Land Survey

T 2N R 1W

C-13

2. Property Controlling
In Section

S T R

3. Miscellaneous
Property in Sec.

S T R

JAN 30 8 35 AM '89

REGISTER OF DEEDS

Paul Johnson
INGHAM COUNTY, MICH.

Register of Deeds Stamp & File Number

4. Lot No. , Recorded Plat

5. Private Claims

I, Ronald L. Enger, in a field survey on September 15, 19 88, do hereby certify that under requirements of P.A. 74, Michigan P.A. of 1970, the corner points mentioned in lines 1 and 2 above were in conformance with regulations and rules therefore as required in the current manual of survey instructions of the United States Department of the Interior, Bureau of Land Management or by a decree of a Court of Law and/or that the corner points mentioned in lines 3, 4 and 5 above were in conformance with the rules of the Michigan Board of Land Surveyors or by a Decree of a Court of Law; established, re-established, monumented, re-monumented, recovered, found as expressed below:

NOTE: Not more than 4 corners, all in the same town and range, may be recorded on this certificate.

A. Description of original monument and accessories and/or subsequent restoration:


C-13 Refer to Corner Recordation Certificate found in Liber 3, Page 185.
Corner is described as a 5/8" Iron in Monument Box.

B. Description of corner evidence found and/or method applied in restoring or reestablishing corner:

C-13 Did not find 5/8" Iron in Monument Box.
Found 1" Pipe with Cap LS# 11370 and proved it to be at corner position previously recorded by Power Pole in the NE quadrant and the Power Pole in the NW quadrant.

C. Description of monument for corner and accessories established to perpetuate localizing the position of the corner:

C-13 1" Pipe with Cap # 11370 in Monument Box
Nail and Cap # 11370 in South side of Utility Pole, 314°NAZ, 95.6'
1" Pipe in Monument Box, C-1, T1N, R1W, 276°NAZ, 149.1'
Centerline of West end of Concrete Culvert, 284°NAZ, 98.8'
White Shiner in East side of Utility Pole, 23°NAZ, 66.0'
Nail and Tag "Sec Cor" in South side of 30" Cherry, 82°NAZ, 149.2'
Pipe with Cap # 11370 is on centerline of extended Tuttle Road North.



Signed by

R. Enger

Date 28 NOV 88

Surveyor's Michigan License No. 28409

FORM APPROVED BY MICHIGAN STATE BOARD OF LAND SURVEYORS, JAN. 28, 1971
REVISED MAY 14, 1975
REVISED JAN., 1983

2239

93

754

LAND CORNER RECORDATION CERTIFICATE
Filing Requirement of Act 74, Mich. P.A. 1970

For corners in

INGHAM
(County)

Located in:

Corner Code:##

(VEVAY TWP.)
1. Public Land Survey

T 2N R 1W C-12

2. Property Controlling
in Section

S T R

3. Miscellaneous
Property in Sec.

S T R

FILED

JAN 30 8 35 AM '89

REGISTER OF DEEDS

Ronald L. Enger
INGHAM COUNTY, MICH.

Register of Deeds Stamp & File Number

4. Lot No. _____, Recorded Plat _____

5. Private Claims _____

I, Ronald L. Enger, in a field survey on September 15, 19 88, do hereby certify that under requirements of P.A. 74, Michigan P.A. of 1970, the corner points mentioned in lines 1 and 2 above were in conformance with regulations and rules therefore as required in the current manual of survey instructions of the United States Department of the Interior, Bureau of Land Management or by a decree of a Court of Law and/or that the corner points mentioned in lines 3, 4 and 5 above were in conformance with the rules of the Michigan Board of Land Surveyors or by a Decree of a Court of Law; established, re-established, monumented, re-monumented, recovered, found as expressed below:

NOTE: Not more than 4 corners, all in the same town and range, may be recorded on this certificate.

A. Description of original monument and accessories and/or subsequent restoration:

C-12 Refer to Corner Recordation Certificate found in Liber 3, Page 185.
Corner is described as 1/2" Iron with Cap.

B. Description of corner evidence found and/or method applied in restoring or reestablishing corner:

C-12 Found 1/2" Iron and proved it to be at the corner position previously recorded by the 12" Ash bearing tree (actually Walnut now 20") in the NE quadrant and the 18" Ash bearing tree (actually Walnut now 24") in the NW quadrant.

C. Description of monument for corner and accessories established to perpetuate locating the position of the corner:

C-12 1/2" Rerod

Nail and Tag in NW side of 10" Walnut, 55°NAZ, 47.7'
Nail and Tag in SE side of 20" Walnut, 38°NAZ, 57.7'
Nail and Tag in East side of Utility Pole, 340°NAZ, 105.1'
Nail and Tag in East side of 24" Walnut, 357°NAZ, 155.5'
Northernmost wall line House #2300, South, 292.4'
Rerod is 2.5' West of centerline of Tuttle Road and on Fence line to the East

Corner recovered for Superconducting Super Collider Project surveys.

Signed by R. Enger

Date 28 Nov 88

Surveyor's Michigan License No. 28409