

LAND CORNER RECORDATION CERTIFICATE
Filing Requirement of Act 74, Mich. P.A. 1970

For corners in

INGHAM
(County)
VEVAY TOWNSHIP


Located In:

Corner Code #

FILED

12/06/1995 08:38:34
REGISTER OF DEEDS
PAULA JOHNSON
INGHAM COUNTY, MI

1. Public Land Survey T 2N R 1W L-11
T R
T R
T R
2. Property Controlling S T R
in Section S T R
3. Miscellaneous S T R
Property in Sec. S T R
4. Lot No. , Recorded Plat
5. Private Claims



Register of Deeds Stamp & File Number

	A	B	C	D	E	F	G	H	I	J	K	L	M
2	6		5		4		3		2		1		
3													
4	7		8		9		10		11		12		
5													
6	18		17		16		15		14		13		
7													
8	19		20		21		22		23		24		
9													
10	30		29		28		27		26		25		
11													
12	31		32		33		34		35		36		
13													

I, RONALD L. ENGER, in a field survey on OCTOBER 16, 19 95, do hereby certify that under requirements of P.A. 74, Michigan P.A. of 1970, the corner points mentioned in lines 1 and 2 above were in conformance with regulations and rules therefore as required in the current manual of survey instructions of the United States Department of the Interior, Bureau of Land Management or by a decree of a Court of Law and/or that the corner points mentioned in lines 3, 4 and 5 above were in conformance with the rules of the Michigan Board of Land Surveyors or by a Decree of a Court of Law; established, re-established, monumented, re-monumented, recovered, found as expressed below:

NOTE: Not more than 4 corners, all in the same town and range, may be recorded on this certificate.

A. Description of original monument and accessories and/or subsequent restoration:

1. POST SET IN ORIGINAL GOVERNMENT SURVEY BY HERVEY PARKE, DEPUTY SURVEYOR IN FEBRUARY 1826 AND TWO BEARING TREES RECORDED:
ELM 11" S79E 225-1/2 LKS
ASPEN 6" N81E 221 LKS

CONTINUED ON BACK

B. Description of corner evidence found and/or method applied in restoring or reestablishing corner:

SEARCHED AT APPARENT LOCATION OF CORNER AND FOUND 1/2" BAR 1.5' NORTH OF CENTERLINE OF BARNES ROAD ON FENCELINE NORTH AND SOUTH. EXCAVATED 2' X 2' HOLE 2' DEEP AND FOUND POINTED STONE IN HOLE IN SECOND BITUMINOUS SURFACE 0.85 SOUTHWEST OF 1/2" BAR. ACCEPTED STONE AS PERPETUATION OF CORNER AND SET STANDARD MARKER FOR PA 345 REMONUMENTATION IN INGHAM COUNTY ON TOP OF IT AND SET MONUMENT BOX. AFTER REFLECTING ON THE SITUATION AND CONSULTATION WITH PEER GROUP AND MAYNARD DYER DECIDED THAT 1/2" BAR WAS IN CLOSE ENOUGH PROXIMITY TO STONE TO ACCEPT AS OCCUPYING PERPETUATED LOCATION OF CORNER. MOVED STANDARD MONUMENT AND MONUMENT BOX TO LOCATION OF 1/2" BAR.

C. Description of monument for corner and accessories established to perpetuate locating the position of the corner:

L-11 T2N R1W
3/4" DIAMETER X 24" LONG SMOOTH STEEL BAR AND CAP IMPRINTED "PA 345 PA 28409" IN MONUMENT BOX 1.0' NORTH OF CENTERLINE OF BARNES ROAD ON FENCELINE NORTH AND SOUTH.
NAIL AND TAG 18998 IN TOP OF CORNER FENCE POST 3° NAZ., 36.14'
NAIL AND TAG 18998 IN TOP OF FENCE POST 13° NAZ., 36.17'
NAIL AND TAG 18998 IN TOP OF RAILROAD TIE FENCE POST 180° NAZ., 40.52'
SET 20D GALVANIZED SPIKE AND TAG PS 28409 IN WEST SIDE OF 17" OAK, 156° NAZ., 79.93'
SET 20D GALVANIZED SPIKE AND TAG PS 28409 IN WEST SIDE OF 9" OAK, 169° NAZ., 80.98'

Signed by R. Enger Date DECEMBER 5, 1995
28409

Surveyor's Michigan License No. _____

L-11 T2N R1W
PART A CONTINUED

2. A. JACKSON, COUNTY SURVEYOR, USED CORNER IN NOVEMBER 1866 RECORDED IN VOLUME 2, PAGE 303 WITH THE SAME MONUMENTS AND WITNESSES AS PART A-1.

3. A. P. DRAKE, COUNTY SURVEYOR, USED CORNER IN OCTOBER 1882 RECORDED IN VOLUME 3, PAGE 191 OF COUNTY SURVEY RECORDS AS POST IN CENTER OF HIGHWAY.

4. E. A. CALKINS, COUNTY SURVEYOR, USED CORNER IN DECEMBER 1899 IN A SURVEY RECORDED IN VOLUME 5, PAGE 6 WITH THE FOLLOWING WITNESSES:
POST IN SECTION OF TILE SURROUNDED BY STONE AND CROCKERY
ELM 5" S44°E 58 (38.3')
ELM 8" N52-1/2W 62 (40.9')

5. MAYNARD DYER, PS 21565, RECORDED CORNER IN JANUARY 1976 IN LIBER 3, PAGE 517 AND USED IN AN ACT 132 SURVEY IN DECEMBER 1975 RECORDED IN LIBER 2, PAGE 606 AS SET 1/2" BAR AND CAP 2' NORTH OF CENTERLINE OF BARNES ROAD ON FENCE LINE NORTH AND SOUTH WITH THE FOLLOWING WITNESSES:
NAIL AND TAG IN NORTH SIDE 15" OAK S80°E 246.90'
NAIL AND TAG IN EAST SIDE OF 18" OAK S15°E 79.64'

6. R. LESTER, PS 18998, USED CORNER IN AN ACT 132 SURVEY RECORDED IN LIBER 6, PAGE 708 IN APRIL 1991 AS A 1/2" BAR WITH THE FOLLOWING WITNESSES:
NAIL AND TAG IN TOP OF RAILROAD TIE FENCE POST 181° NAZ., 40.5'
NAIL AND TAG IN TOP OF RAILROAD TIE FENCE POST 113° NAZ., 117.2'
NAIL AND TAG IN TOP OF FENCE POST 3° NAZ., 36.1'
NAIL AND TAG IN TOP OF FENCE POST 13° NAZ., 36.1'

7. R. HELSEL, PS 18994, USED CORNER IN AN ACT 132 SURVEY RECORDED IN LIBER 7, PAGE 388 IN JUNE 1994 AS A FOUND 1/2" BAR WITH THE FOLLOWING WITNESSES:
NAIL AND TAG #18998 TOP WOOD FENCE POST NORTH 36.21'
NAIL AND TAG #18998 TOP WOOD FENCE POST N10°E 36.11'
NAIL AND TAG #18998 RAILROAD TIE FENCE POST S03°E 40.49'
NAIL AND TAG #18998 NORTH SIDE 12" POPLAR S75°E 79.15'

LAND CORNER RECORDATION CERTIFICATE
Filing Requirement of Act 74, Mich. P.A. 1970

For corners in

INGHAM

(County)

VEVAY TOWNSHIP

Located In:

Corner Code ##


1. Public Land Survey

T 2N R 1WM-11T R T R T R 2. Property Controlling
in SectionS T S T

3. Miscellaneous

S T

Property in Sec.

S T 4. Lot No. , Recorded Plat 5. Private Claims **FILED**

11/28/1995 09:37:14
 REGISTER OF DEEDS
 PAULA JOHNSON
 INGHAM COUNTY, MI

Register of Deeds Stamp & File Number

I, RONALD L. ENGER, in a field survey on OCTOBER 18, 19 95

do hereby certify that under requirements of P.A. 74, Michigan P.A. of 1970, the corner points mentioned in lines 1 and 2 above were in conformance with regulations and rules therefore as required in the current manual of survey instructions of the United States Department of the Interior, Bureau of Land Management or by a decree of a Court of Law and/or that the corner points mentioned in lines 3, 4 and 5 above were in conformance with the rules of the Michigan Board of Land Surveyors or by a Decree of a Court of Law; established, re-established, monumented, re-monumented, recovered, found as expressed below:

NOTE: Not more than 4 corners, all in the same town and range, may be recorded on this certificate.

A. Description of original monument and accessories and/or subsequent restoration:

1. POST SET IN ORIGINAL GOVERNMENT SURVEY BY JOSEPH WAMPLER, DEPUTY SURVEYOR ON FEBRUARY 7, 1884 AND TWO BEARING TREES RECORDED:

ASH 16" S7W 60 LKS

ASH 6" N13W 68 LKS

CONTINUED ON BACK

B. Description of corner evidence found and/or method applied in restoring or reestablishing corner:

SEARCHED AT APPARENT LOCATION OF CORNER AND FOUND 1/2" BAR AND MUTILATED CAP IN MONUMENT BOX AT CENTERLINE OF INTERSECTION OF BARNES AND KELLY ROADS. PULLED IRON AND EXCAVATED BOTTOM OF BOX WITH POST HOLE DIGGERS. AT DEPTH OF 18" HIT SECOND BITUMINOUS SURFACE WITH STONE STICKING OUT OF IT IN NORTHWEST SIDE OF BOX. ACCEPTED STONE AS PERPETUATION OF CORNER AND SET STANDARD MARKER FOR PA 345 REMONUMENTATION IN INGHAM COUNTY IN PLACE OF 1/2" BAR NEXT TO STONE. ASSUMED THAT BAR WAS CLOSE ENOUGH TO STONE TO ACCEPT IT AS MONUMENT FOR CORNER.

C. Description of monument for corner and accessories established to perpetuate locating the position of the corner:

M-11 T2N R1W

3/4" DIAMETER X 24" LONG SMOOTH STEEL BAR AND CAP IMPRINTED "PA 345 PS 28409" IN MONUMENT BOX ON CENTERLINES OF BARNES AND KELLY ROADS.

NAIL AND TAG #18998 IN WEST SIDE OF 15" TWIN OAK, 140° NAZ., 63.90'

NAIL AND TAG #18994 IN WEST SIDE OF WOOD GUARD POST, 152° NAZ., 47.48'

SET 20D GALVANIZED SPIKE AND TAG #28409 IN EAST SIDE OF 36" OAK, 188° NAZ., 236.71'

PUNCH MARK IN EAST END OF 18" CMP, 10° NAZ., 218.50'

PUNCH MARK IN WEST END OF 18" CMP, 358° NAZ., 219.84'

Signed by

Date

NOVEMBER 2, 1995

Surveyor's Michigan License No. 28409

FORM APPROVED BY MICHIGAN STATE BOARD OF LAND SURVEYORS, JAN. 28, 1971
 REVISED MAY 14, 1975
 REVISED JAN., 1983

P.A. 345 INGHAM COUNTY

PEER APPROVED 11/21/95

M-11 T2N R1W
PART A CONTINUED

2. A. P. DRAKE, COUNTY SURVEYOR, USED CORNER IN DECEMBER 1882 IN A SURVEY RECORDED IN VOLUME 3, PAGE 191 WITH THE FOLLOWING WITNESSES:

POST

B. ASH 36" S19W 76 (50.2')
B. ASH 30" N57W 112 (73.9')

3. MAYNARD DYER, PS 21565, RECORDED CORNER IN JANUARY 1976 IN LIBER 4, PAGE 517 AND USED IT IN AN ACT 132 SURVEY IN DECEMBER 1975 RECORDED IN LIBER 2, PAGE 606 AS A SET 1/2" BAR AND CAP AT INTERSECTION OF SECTION LINE ROADS WITH THE FOLLOWING WITNESSES:

BOAT SPIKE IN NORTH SIDE 40" OAK, S60°W 139.53'
NAIL AND TAG NORTH SIDE 18" OAK, S30°W 135.32'
NAIL AND TAG EAST SIDE 6" OAK N30°W 62.87'

4. R. LESTER, PS 18998, USED CORNER IN AN ACT 132 SURVEY RECORDED IN LIBER 6, PAGE 708 IN APRIL 1991 WITH THE FOLLOWING WITNESSES:

1/2" BAR IN MONUMENT BOX
NAIL AND TAG NORTHWEST SIDE 30" OAK STUMP 211° NAZ., 135.2'
NAIL AND TAG NORTH SIDE 40" OAK 241° NAZ., 138.4'
NAIL AND TAG WEST SIDE 15" OAK 140° NAZ., 63.9'
NAIL AND TAG EAST SIDE 15" ASH 353° NAZ., 130.7'

5. R. HELSEL, PS 18994, USED CORNER IN AN ACT 132 SURVEY RECORDED IN LIBER 7, PAGE 378 IN OCTOBER 1994 AS A FOUND 1/2" IRON IN MONUMENT BOX WITH THE FOLLOWING WITNESSES:

NAIL AND TAG 18994 WEST SIDE WOOD POST S30°E 47.55'
NAIL AND TAG 18994 WEST SIDE WOOD POST N60°E 57.66'
NAIL AND TAG 18994 NORTHWEST SIDE RAILROAD TIE POST S20°W 89.49'
NAIL AND TAG 18994 EAST SIDE UTILITY POLE S45°W 97.78'

RECORDED
INDEXED
FILED
JAN 19 1995
FBI - MEMPHIS

LAND CORNER RECORDATION CERTIFICATE
Filing Requirement of Act 74, Mich. P.A. 1970

For corners in


INGHAM

(County)

Located In:

Corner Code ##VEVAY TOWNSHIP

1. Public Land Survey

T 2N R 1W K-11T R T R T R 2. Property Controlling
in SectionS T R 3. Miscellaneous
Property in Sec.S T R S T R 4. Lot No. , Recorded Plat5. Private Claims 

FILED

11/28/1995 09:37:02
 REGISTER OF DEEDS
 PAULA JOHNSON
 INGHAM COUNTY, MI

Register of Deeds Stamp & File Number

I, RONALD L. ENGER in a field survey on OCTOBER 11, 19 95

do hereby certify that under requirements of P.A. 74, Michigan P.A. of 1970, the corner points mentioned in lines 1 and 2 above were in conformance with regulations and rules therefore as required in the current manual of survey instructions of the United States Department of the Interior, Bureau of Land Management or by a decree of a Court of Law and/or that the corner points mentioned in lines 3, 4 and 5 above were in conformance with the rules of the Michigan Board of Land Surveyors or by a Decree of a Court of Law; established, re-established, monumented, re-monumented, recovered, found as expressed below:

NOTE: Not more than 4 corners, all in the same town and range, may be recorded on this certificate.

A. Description of original monument and accessories and/or subsequent restoration:

1. POST SET IN ORIGINAL GOVERNMENT SURVEY BY HERVEY PARKE, DEPUTY SURVEYOR. IN FEBRUARY 1826 AND TWO BEARING TREES RECORDED:
 W. OAK 12" S6W 28 LKS
 MAPLE 7" N7W 28 LKS

CONTINUED ON BACK

B. Description of corner evidence found and/or method applied in restoring or reestablishing corner:

SEARCHED AT APPARENT LOCATION OF CORNER AND FOUND 1/2" BAR AND CAP #3276 IN MONUMENT BOX 2' SOUTH OF CENTERLINE OF BARNES ROAD ON FENCE LINES NORTH AND SOUTH. PULLED IRON AND EXCAVATED BOTTOM OF BOX WITH POST HOLE DIGGERS. EXCAVATED INTO NATURAL GROUND AND FOUND NOTHING MORE. AS CORNER IS IN A 10' CUT AREA OF ROAD CHANCES OF FINDING ANY HISTORICAL EVIDENCE ARE NON EXISTENT. ACCEPTED BAR AND CAP AS PERPETUATION OF CORNER AND REPLACED IT WITH STANDARD BAR AND CAP FOR REMONUMENTATION IN INGHAM COUNTY.

C. Description of monument for corner and accessories established to perpetuate locating the position of the corner:

K-11 T2N R1W
 3/4" DIAMETER X 24" LONG SMOOTH STEEL BAR AND CAP IMPRINTED "PA 345 PS 28409" IN MONUMENT BOX.
 NAIL AND TAG(NO TEXT) IN SOUTH SIDE OF 40" MAPLE, 87° NAZ., 278.65'
 NAIL AND TAG #25832 IN SOUTH SIDE OF 6" POPLAR, 75° NAZ., 88.30'
 NAIL AND TAG #28414 IN SOUTHEAST SIDE OF 4" POPLAR, 37° NAZ., 31.35'
 NAIL AND TAG #18998 IN EAST SIDE OF UTILITY POLE, 202° NAZ., 32.32'
 NAIL AND TAG #28414 IN SOUTH SIDE OF 10" ELM, 240° NAZ., 50.50'

Signed by

Date

NOVEMBER 2, 1995

Surveyor's Michigan License No. 28409

FORM APPROVED BY MICHIGAN STATE BOARD OF LAND SURVEYORS, JAN. 28, 1971
 REVISED MAY 14, 1975
 REVISED JAN. 1983

P.A. 345 INGHAM COUNTY
 PEER APPROVED 11/21/95 M

K-11 T2N R1W
PART A CONTINUED

2. A. JACKSON, COUNTY SURVEYOR, USED CORNER IN NOVEMBER 1866 RECORDED IN VOLUME 2, PAGE 303 WITH THE SAME MONUMENTS AND WITNESSES AS PART A-1.

3. A. P. DRAKE USED CORNER IN DECEMBER 1882 RECORDED IN VOLUME 3, PAGE 191 OF COUNTY SURVEY RECORDS WITH NO MENTION OF MONUMENT OR WITNESSES.

4. THE PRIVATE RECORDS (DATE UNKNOWN) OF LAVERNE HENDRYX LS #3276 (NOW IN THE POSSESSION OF ACCOLADE SURVEYING) CALL FOR CORNER AS A SET #4 BAR FROM PAST SURVEYS.

5. F. WHITE, PS #12034, RECORDED CORNER IN MARCH 1977 IN LIBER 4 OF CORNERS, PAGE 6 AS A FOUND IRON AND CAP #3276 2' SOUTH OF CENTERLINE PAVEMENT WITH THE FOLLOWING WITNESSES:

NAIL AND TAG 36" OAK N83E 278.65'
IRON AND CAP #3276 SOUTH 33.00'

6. GEORGE YOUNG, PS #17640, USED CORNER IN AN ACT 132 SURVEY IN JULY 1985 RECORDED IN LIBER 4, PAGE 1113 WITH THE SAME MONUMENTS AND WITNESSES AS PART A-4.

7. R. LESTER, PS 18998, USED CORNER IN AN ACT 132 SURVEY RECORDED IN LIBER 6 PAGE 114 AS A BAR & CAP IN MONUMENT BOX

FOUND BAR & CAP #17640, 05° AZ, 33.0'

FOUND BAR & CAP #3276, 185° AZ, 32.8'

SET NAIL & TAG IN E. SIDE UTIL. POLE, 203° AZ, 32.4'

SET NAIL & TAG IN S. SIDE 20" BUTTERNUT, 88° AZ 247.6'

7. R. HELSEL, PS 18994, USED CORNER IN AN ACT 132 SURVEY RECORDED IN LIBER 7, PAGE 388 IN JUNE 1994 AS A FOUND BAR AND CAP #3276 IN MONUMENT BOX WITH THE FOLLOWING WITNESSES:

NAIL AND TAG 28414 EAST SIDE 4" POPLAR N35°E 31.41'

NAIL AND TAG 28414 NORTH SIDE 12" ELM S55°W 50.54'

NAIL AND TAG 18998 EAST SIDE UTILITY POLE S15°W 32.18'

NAIL AND TAG 25832 SOUTH SIDE 10" POPLAR N65°E 88.24'

Rept No	3099
CRNR	9.00
MSSR	2.00
Total	11.00

LAND CORNER RECORDATION CERTIFICATE

FILING REQUIREMENT OF ACT 74, MICH. P.A. 1970

Vevay Township

LIBER 6 PAGE 269

FOR CORNERS OF--	LOCATED IN--	CORNER CODE NUMBER
1. PUBLIC LAND SURVEY	T. 2 N. 36. R. 1 E.	L-12
2. PROPERTY CONTROLLING IN SECTION	T. N. S. R. E. W.	
3. MISCELLANEOUS PROPERTY IN SECTION	T. N. S. R. E. W.	
4. LOT NO.	RECORDED PLAT	
5. PRIVATE CLAIMS		

FILED

MAR 29 10 33 AM '85

REGISTER OF DEEDS
Ingham County, Mich.

REGISTER OF DEEDS STAMP AND FILING NUMBER

I, Larry A. Bryan, do hereby certify that under requirements of P.A. 74, Michigan P.A. of 1970, the corner points mentioned in lines 1 and 2 above were, in a field survey on August 11, 1983, established, re-established, monumented, re-monumented, recovered or restored as expressed below and in conformance with regulations and rules therefore as required in the current manual of survey instructions of the United States Department of the Interior, Bureau of Land Management or by a decree of a court of law. Furthermore, that the corner points mentioned in lines 3, 4 and 5 above were, in a field survey on _____, 19____, found, recovered, restored, established or re-established as expressed below and in conformance with the rules of the Michigan State Board of Registration for Land Surveyors or, by a Decree of a Court of law:

A. Description of original monument and accessories and/or subsequent restoration:

L-12 No post set in original government survey.

B. Description of corner evidence found and/or method applied in restoring or re-establishing corner:

L-12 Set 1/2" bar at base of corner post, fence lines North, South, & East, West. Corner called for in Folder 2, Page 72A of the Ingham County Remonumentation Records.

C. Description of monument for corner and accessories established to perpetuate locating the position of the corner:

L-12 Center Section 36
Set nail & tag North side 20" Oak, N80°E, 7.45'
Set nail & tag North side 8" Ash, West, 13.44'
Set nail & tag Southeast side 8" Hickory, S50°W, 12.00'

SIGNED BY Larry A. Bryan DATE 3-19-85

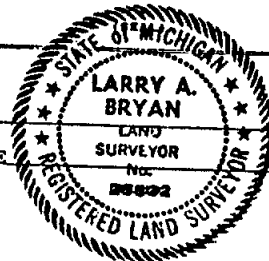
SURVEYOR'S MICHIGAN REGISTRATION NO. 25832

FOR STATE AND UNITED STATES AGENCIES:

SIGNED BY _____ DATE _____

APPROVED AND SIGNED BY _____ DATE _____

SURVEYOR'S MICHIGAN REGISTRATION NO. _____



2017

FORM APPROVED BY MICHIGAN STATE BOARD OF REGISTRATION, JAN. 28, 1971
REVISED MAY 14, 1975
MAY PLACE SKETCH ON BACK OR ATTACHED SHEET

INGHAM COUNTY - LESLIE TWP.
LAND CORNER RECORDATION CERTIFICATE
FILING REQUIREMENT OF ACT 74, MICH. P.A. 1970

6 PG 129

FOR CORNERS OF:-	LOCATED IN:-	CORNER CODE NUMBER
1. PUBLIC LAND SURVEY	1. 1 N. R. 1 K.	L-1
2. PROPERTY CONTROL- ING IN SECTION	2. S. R. 1.	
3. MISCELLANEOUS PROPERTY IN SECTION	3. S. R. 1.	
4. LOT NO.	RECORDED PLAT	
5. PRIVATE CLAIMS		

FILED

Dec 8 8 39 AM '80

REGISTER OF DEEDS

INGHAM COUNTY, MICH.

REGISTER OF DEEDS STAMP AND
FILING NUMBER

I, Ronnie M. Lester, do hereby certify that under requirements of P.A. 74, Michigan P.A. of 1970, the corner points mentioned in lines 1 and 2 above were, in a field survey on July 22, 1980, established, re-established, monumented, re-monumented, recovered or restored as expressed below and in conformance with regulations and rules thereto as required in the current manual of survey instructions of the United States Department of the Interior, Bureau of Land Management or by a decree of a court of law. Furthermore, that the corner points mentioned in lines 3, 4 and 5 above were, in a field survey on , 19 , found, recovered, restored, established or re-established as expressed below and in conformance with the rules of the Michigan State Board of Registration for Land Surveyors or, by a Decree of a Court of law:

A. Description of original monument and accessories and or subsequent restoration:

L-1

No post set in original government survey.
Corner referred to as "in marsh no trees", in a survey by A. Jackson, County Surveyor, January 16, 1843 (v.1, p.10).

L-1 B. Description of corner evidence found and/or method applied in restoring or re-establishing corner:

Investigation revealed excavation site to be futile and unsafe as location of corner lies in a fill area across a pond. Corner considered lost. Set corner midway between K-1 and M-1 Leslie on the standard township line. Physical location of corner falls + 3.0' north of centerline of Plains Road and + 7.0' west of a fence line south. Measured east 2680.10' to M-1 Leslie and west 2680.09' to K-1 Leslie. Measured east to L-13 Vevay 36.55'.

Investigation conducted by Ingham County Survey and Remonumentation Project staff.


C. Description of monument for corner and accessories established to perpetuate locating the position of the corner.

L-1

N $\frac{1}{2}$ Corner, Section 1, T1N-R1W
Set 4" x 36" concrete monument with $\frac{1}{2}$ " x 38" rerod and cap #18998 in location of corner described above:
Nail & tag, #18998, west side power pole, ENE, 139.09'
Nail & tag, #18998, southwest side 8" Elm, ENE, 174.99'
Nail & tag, #18998, north edge road sign, SSW, 17.55'
Nail & tag, #18998, east side 10" twin Ash, South, 18.77'
 $\frac{1}{2}$ " Iron bar, L-13 Vevay Twp., T1N-R1W, East, 36.55'

SIGNED BY Ronnie M. Lester
SURVEYOR'S MICHIGAN REGISTRATION NO. 18998

DATE 12/3/80



DATE 12-3-80
DIRECTOR, Ingham County Survey
and Remonumentation Project

REGISTRATION NO. 17624



LAND CORNER RECORDATION CERTIFICATE

FILING REQUIREMENT OF ACT 74, MICH. P.A. 1970

6 N 121

FOR CORNERS OF--	LOCATED IN--	CORNER CODE NUMBER
1. PUBLIC LAND SURVEY _____ T <u>2</u> N. R. <u>1</u> K. W.		L-13
2. PROPERTY CONTROLLING IN SECTION _____ T. _____ N. S. R. _____ E. W.		
3. MISCELLANEOUS PROPERTY IN SECTION _____ T. _____ N. S. R. _____ E. W.		
4. LOT NO. _____, RECORDED PLAT _____		
5. PRIVATE CLAIMS _____		

FILED

Dec 8 8 39 AM '80

REGISTER OF DEEDS

Paul Johnson
INGHAM COUNTY, MICH.

REGISTER OF DEEDS STAMP AND FILING NUMBER

I, Ronnie M. Lester, do hereby certify that under requirements of P.A. 74, Michigan P.A. of 1970, the corner points mentioned in lines 1 and 2 above were, in a field survey on July 22, 1980, established, re-established, monumented, re-monumented, recovered or restored as expressed below and in conformance with regulations and rules therefore as required in the current manual of survey instructions of the United States Department of the Interior, Bureau of Land Management or by a decree of a court of law. Furthermore, that the corner points mentioned in lines 3, 4 and 5 above were, in a field survey on _____, 19____, found, recovered, restored, established or re-established as expressed below and in conformance with the rules of the Michigan State Board of Registration for Land Surveyors or, by a Decree of a Court of law:

L-13

A. Description of original monument and accessories and/or subsequent restoration:

Post set in original government survey by Harvey Parke, February 28 - March 10, 1826. Corner referred to in a survey by A. Jackson, County Surveyor, September 6, 1845 (v.1, p.93).

L-13 B. Description of corner evidence found and/or method applied in restoring or re-establishing corner:

Investigation revealed excavation site to be futile and unsafe as location of corner lies in fill area across a pond. Corner considered lost. Set corner midway on line between K-13 and M-13 Vevay. Location of corner falls + 2.5' north of centerline of Plains Road, + 29.5' east of a fence line south. Measured west 2643.6' to K-13 and 2643.55' to M-13 and west 36.55' to L-1 Leslie Twp. Investigation conducted by Ingham County Survey and Remonumentation Project crew.

L-13 C. Description of monument for corner and accessories established to perpetuate locating the position of the corner:


SW Corner, Section 32, T2N-R1W
Set 4" x 36" concrete monument with 1/2" x 38" rerod and cap #18998 in location described above:
Nail & tag, #18998, west side power pole, NE, 103.03'
Nail & tag, #18998, southwest side 8" Elm, NE, 138.78'
Nail & tag, #18998, north edge road sign, SW, 45.85'
Nail & tag, #18998, east side 10" twin Ash, SW, 40.65'
1/2" bar, L-1 Leslie Twp., T1N-R1W, West, 36.55'

SIGNED BY Ronnie M. Lester

DATE 12/3/80

SURVEYOR'S MICHIGAN REGISTRATION NO. 18998

XXXXXXXXXXXXXXXXXXXXXXXXXXXXXXXXXXXXXXXXXXXXXXXXXXXXXXXXXXXXXXXXXXXXXXXXXXXX




CHIEF OF SURVEY PROJECT

Gary D. Peterson

Director, Ingham County Survey and Remonumentation Project

DATE

DATE 12-3-80



SURVEYOR'S MICHIGAN REGISTRATION NO. 17624

FORM APPROVED BY MICHIGAN STATE BOARD OF REGISTRATION, JAN. 28, 1971
REV. MAY 14, 1978

187

PLACE SKETCH ON BACK OR ATTACHED SHEET

INGHAM COUNTY - BUNKERHILL TWP.
LAND CORNER RECORDATION CERTIFICATE
FILING REQUIREMENT OF ACT 74, MICH. P.A. 1970

USER 6 R 105

FOR CORNERS OF--	LOCATED IN--	CORNER CODE NUMBER
1. PUBLIC LAND SURVEY	T. 1 N. R. 1 E.	A-2
2. PROPERTY CONTROLLING IN SECTION	T. N. S. R. E.	
3. MISCELLANEOUS PROPERTY IN SECTION	T. N. S. R. E.	
4. LOT NO.	RECORDED PLAT	
5. PRIVATE CLAIMS		

FILED

Nov 13 1 06 PM '80

REGISTER OF DEEDS

Paul Johnson
INGHAM COUNTY, MICH.

REGISTER OF DEEDS STAMP AND FILING NUMBER

I, Ronnie M. Lester, do hereby certify that under requirements of P.A. 74, Michigan P.A. of 1970, the corner points mentioned in lines 1 and 2 above were, in a field survey on July 18, 1980, established, re-established, monumented, re-monumented, recovered or restored as expressed below and in conformance with regulations and rules thereof as required in the current manual of survey instructions of the United States Department of the Interior, Bureau of Land Management or by a decree of a court of law. Furthermore, that the corner points mentioned in lines 3, 4 and 5 above were, in a field survey on , 19 , found, recovered, restored, established or re-established as expressed below and in conformance with the rules of the Michigan State Board of Registration for Land Surveyors or, by a Decree of a Court of law:

A-2 A. Description of original monument and accessories and/or subsequent restoration:

No post set in original government survey.
No subsequent information found in the public record.

A-2 B. Description of corner evidence found and/or method applied in restoring or re-establishing corner:

Excavated a 8' x 6' hole to an average depth of 1.5' on the centerline of Kelly Road and a fence line east. No physical evidence was uncovered. Due to lack of GLO information as to the location of the corner and evidence of possible County Surveyor work in area, corner was established by placing on line between M-2 and M-1 and on line with old fence east. Measured north to A-1, + 3188.8'; measured south to A-3, + 2655.68', measured south to M-2, + 747.85; measured north to M-1, + 1899.05'.
Excavation conducted by Ingham County Survey and Remonumentation Project crew.


A-2 C. Description of monument for corner and accessories established to perpetuate locating the position of the corner:

W $\frac{1}{4}$ Corner, Section 6, T1N-R1E
Set 4" x 36" concrete monument with $\frac{1}{2}$ " x 38" rerod and cap #18998 in location described above:
Nail & tag, #18998, east side 14" Oak, NNW, 60.78'
Nail & tag, #18998, east side 10" Oak, SW, 65.42'
Nail & tag, #18998, south side 20" Maple, NE, 38.86'
Nail & tag, #18998, south side 46" Oak, East, 21.55'.

SIGNED BY Ronnie M. Lester DATE 10/3/80

SURVEYOR'S MICHIGAN REGISTRATION NO. 18998

~~RECORDED IN RECORDS OF THE STATE OF MICHIGAN~~




CHIEF OF SURVEY PART
APPROVED BY Ray D. Lester DATE 11.3.80
MICHIGAN REGISTERED LAND SURVEYOR
Director, Ingham County Survey
and Remonumentation Project

REGISTRATION NO. 17624

1854

FORM APPROVED BY MICHIGAN STATE BOARD OF REGISTRATION, JAN. 28, 1971

MAY PLACE SKETCH ON BACK OR ATTACHED SHEET



INGHAM COUNTY - INGHAM TWP.
LAND CORNER RECORDATION CERTIFICATE
FILING REQUIREMENT OF ACT 74, MICH. P.A. 1970

FOR CORNERS OF—	LOCATED IN—	CORNER CODE NUMBER
1. PUBLIC LAND SURVEY	T. 2 N. R. 1 E.	A-12
2. PROPERTY CONTROLLING IN SECTION	T. N. S. R. E. W.	
3. MISCELLANEOUS PROPERTY IN SECTION	T. N. S. R. E. W.	
4. LOT I.D.	RECORDED PLAT	
5. PRIVATE CLAIMS		

LIB 6 PG 78

FILED

AUG 27 4 03 PM '80

REGISTER OF DEEDS

INGHAM COUNTY, MICH.

REGISTER OF DEEDS STAMP AND FILING NUMBER

I, Ronnie M. Lester, do hereby certify that under requirements of P.A. 74, Michigan P.A. of 1970, the corner points mentioned in lines 1 and 2 above were, in a field survey on June 12, 1980, established, re-established, monumented, re-monumented, recovered or restored as expressed below and in conformance with regulations and rules therefore as required in the current manual of survey instructions of the United States Department of the Interior, Bureau of Land Management or by a decree of a court of law. Furthermore, that the corner points mentioned in lines 3, 4 and 5 above were, in a field survey on 19, found, recovered, restored, established or re-established as expressed below and in conformance with the rules of the Michigan State Board of Registration for Land Surveyors or, by a Decree of a Court of law:

A. Description of original monument and accessories and/or subsequent restoration:

A-12

No post set in original government survey.
Corner referred to in a survey by A. Jackson, County Surveyor, May 13, 1847 (v.2, p.11).
Corner referred to in a survey by G. Edwin States, County Surveyor, November 25 & 26, 1892 (v.3, p.204).

B. Description of corner evidence found and/or method applied in restoring or re-establishing corner:

A-12

Excavated a 6' x 24' hole to an average depth of 1.0' on the centerline of Kelly Road and on fence line east. Found no evidence of monumentation. Corner considered lost. Set corner midway between A-13 and A-11 on standard township line or meridian. Measured north to A-11, 2621.56'; measured south to A-13, 2621.56'. Measured north to M-11, 1386.16'; measured south to M-12, 1262.59'. Corner falls in centerline of Kelly Road and \pm 5.0' north of fence line east.
Excavation conducted by Ingham County Survey and Remonumentation Project crew.

C. Description of monument for corner and accessories established to perpetuate locating the position of the corner:

A-12


W $\frac{1}{2}$ Corner, Section 31, T2N-R1E
Set 4" x 36" concrete monument with $\frac{1}{2}$ " x 38" rerod and cap #18998.
Nail & tag, #18998, southwest side 12" Cherry, ESE, 20.06'
Nail & tag, #18998, west side 24" Ash, SSE, 42.91'
Nail & tag, #18998, southeast side 14" Hickory, SW, 41.58'
Nail & tag, #18998, northeast side 12" Hickory, NNW, 49.48'

SIGNED BY Ronnie M. Lester

DATE 8/25/80

SURVEYOR'S MICHIGAN REGISTRATION NO. 18998

APPROVED BY GARY D. LESTER




CHIEF OF SURVEY PARTY
BY Ronnie M. Lester
REGISTERED LAND SURVEYOR
Director, Ingham County Survey
and Remonumentation Project

DATE

DATE 8/25/80

REGISTRATION NO. 17624



1827

MAY PLACE

FORM APPROVED BY MICHIGAN STATE BOARD OF SURVEYORS, JAN. 28, 1971
REVISED 1971

INGHAM COUNTY - VEVAY TWP.
LAND CORNER RECORDATION CERTIFICATE
FILING REQUIREMENT OF ACT 74, MICH. P.A. 1970

FOR CORNERS OF-- LOCATED IN-- CORNER CODE NUMBER

1. PUBLIC LAND SURVEY T. 2 N. R. 1 W. M-12

2. PROPERTY CONTROLLING IN SECTION T. N. S. R. E. W.

3. MISCELLANEOUS PROPERTY IN SECTION T. N. S. R. E. W.

4. LOT NO. , RECORDED PLAT

5. PRIVATE CLAIMS

LIBER 6 PG 69
FILED

AUG 4 11 21 AM '80

REGISTER OF DEEDS

Paul Johnson
INGHAM COUNTY, MICH.

REGISTER OF DEEDS STAMP AND
FILING NUMBER

I, Ronnie M. Lester, do hereby certify that under requirements of P.A. 74, Michigan P.A. of 1970, the corner points mentioned in lines 1 and 2 above were, in a field survey on April 15, 1980, established, re-established, monumented, re-monumented, recovered or restored as expressed below and in conformance with regulations and rules therefore as required in the current manual of survey instructions of the United States Department of the Interior, Bureau of Land Management or by a decree of a court of law. Furthermore, that the corner points mentioned in lines 3, 4 and 5 above were, in a field survey on _____, 19____, found, recovered, restored, established or re-established as expressed below and in conformance with the rules of the Michigan State Board of Registration for Land Surveyors or, by a Decree of a Court of law:

M-12A. Description of original monument and accessories and/or subsequent restoration:

Post set in original government survey by Harvey Parke,
February 28 to March 10, 1826.

B. Description of corner evidence found and/or method applied in restoring or re-establishing corner:

M-12 Excavated a hole 10' x 10' to an average depth of 3.0' on the centerline of Kelly Road. Found boards with nails around north and south perimeter of excavation site. Appears to be broken fence line. Found pieces of fence + 2' below road surface. No other evidence found. Corner considered lost. Set corner midway and on line between M-13 and M-11. Measured north and south 2648.75. Measured south to A-13, 1358.97'; measured north to A-12, 1262.59'. Monument falls 10.2' west of east edge of Kelly Road. Excavation conducted by Ingham County Survey and Remonumentation Project crew.

C. Description of monument for corner and accessories established to perpetuate locating the position of the corner:

M-12 E $\frac{1}{2}$ Corner, Section 36, T2N-R1W
Set 4" x 36" concrete monument with $\frac{1}{2}$ " x 38" rerod and cap #18998 in location described above:
Nail & tag, #18998, northeast side 8" Basswood, ESE, 22.87'
Nail & tag, #18998, west side 24" Basswood, SE, 35.82'
Nail & tag, #18998, southwest side 24" Oak, South, 92.68'
Nail & tag, #18998, east side 8" Hickory, North, 74.21'

SIGNED BY Ronnie M. Lester DATE 7/31/80


SURVEYOR'S MICHIGAN REGISTRATION NO. 18998

FORWARDED TO THE REGISTER OF DEEDS



CHIEF OF SURVEY PARTY
APPROVED AND SIGNED BY Gary D. Lester
MICHIGAN REGISTERED LAND SURVEYOR

DATE 7-31-80



REGISTRATION NO. 17624

FORM APPROVED BY MICHIGAN STATE BOARD OF REGISTRATION, JAN. 22, 1971
REVISED MAY 14, 1978

1818

MAY PLACE SKETCH ON BACK OR ATTACHED SHEET

LAND CORNER RECORDATION CERTIFICATE
FILING REQUIREMENT OF ACT 74, MICH. P.A. 1970

USER 516 67

FOR CORNERS OF--	LOCATED IN--	CORNER CODE NUMBER
1. PUBLIC LAND SURVEY	Sec. <u>6</u> T. <u>1</u> N. R. <u>1</u> E.	<u>A-3</u>
2. PROPERTY CONTROLLING IN SECTION	T. <u> </u> N. S. R. <u> </u> E. W.	
3. MISCELLANEOUS PROPERTY IN SECTION	T. <u> </u> N. S. R. <u> </u> E. W.	
4. LOT NO. <u> </u>	RECORDED PLAT <u> </u>	
5. PRIVATE CLAIMS <u> </u>		

FILED

Nov 17 8 18 AM '78

REGISTER OF DEEDS
Paul Johnson
INGHAM COUNTY, MICH.

REGISTER OF DEEDS STAMP AND
FILING NUMBER

I, Austin C. Williams, do hereby certify that under requirements of P.A. 74, Michigan P.A. of 1970, the corner points mentioned in lines 1 and 2 above were, in a field survey on Aug. 31, 1978, established, re-established, monumented, re-monumented, recovered or restored as expressed below and in conformance with regulations and rules therefore as required in the current manual of survey instructions of the United States Department of the Interior, Bureau of Land Management or by a decree of a court of law. Furthermore, that the corner points mentioned in lines 3, 4 and 5 above were, in a field survey on , 19 , found, recovered, restored, established or re-established as expressed below and in conformance with the rules of the Michigan State Board of Registration for Land Surveyors or, by a Decree of a Court of law:

A. Description of original monument and accessories and/or subsequent restoration:

A-3 Original monument and accessories obliterated

B. Description of corner evidence found and/or method applied in restoring or re-establishing corner:

A-3 Set 1" iron bar with identification cap by proportionate measurement North and South and in line with corners of Section 1, T1N, R1W. Measurements are in close accord with GLO records.

C. Description of monument for corner and accessories established to perpetuate locating the position of the corner:

A-3 SW corner of Section 6, T1N, R1E

Nail & tag in 12" Oak West 29.25'
Nail & tag in 8" Elm N20°W 55.85'
Nail & tag in 8" Elm S15°E 45.28'

SIGNED BY Austin C. Williams DATE Oct. 24, 1978

SURVEYOR'S MICHIGAN REGISTRATION NO. 21275

FOR STATE AND UNITED STATES AGENCIES:

SIGNED BY DATE

APPROVED AND SIGNED BY DATE

SURVEYOR'S MICHIGAN REGISTRATION NO.

FORM APPROVED BY MICHIGAN STATE BOARD OF REGISTRATION, JUNE 28, 1971
REVISED MAY 14, 1978

1454

MAY PLACE SKETCH ON BACK OR ATTACHED SHEET

LAND CORNER RECORDATION CERTIFICATE

FILING REQUIREMENT OF ACT 74, MICH. P.A. 1970

LSE 56 53

FOR CORNERS OF--	LOCATED IN--	CORNER CODE NUMBER
1. PUBLIC LAND SURVEY_____ T. <u>2</u> N. <u>1</u> R. <u>1</u> E. <u>W.</u>		<u>M-13</u>
2. PROPERTY CONTROLLING IN SECTION_____ .T. _____ S. _____ R. _____ E. _____ W. _____		
3. MISCELLANEOUS PROPERTY IN SECTION_____ .T. _____ S. _____ R. _____ E. _____ W. _____		
4. LOT NO. _____, RECORDED PLAT _____		
5. PRIVATE CLAIMS _____		

FILED

OCT 25 1 33 PM '78

REGISTER OF DEEDS

INGHAM COUNTY, MICH.

REGISTER OF DEEDS STAMP AND FILING NUMBER

1. Ronnie M. Lester do hereby certify that under requirements of P.A. 74, Michigan P.A. of 1970, the corner points mentioned in lines 1 and 2 above were, in a field survey on July 11, 1978, established, re-established, monumented, re-monumented, recovered or restored as expressed below and in conformance with regulations and rules therefore as required in the current manual of survey instructions of the United States Department of the Interior, Bureau of Land Management or by a decree of a court of law. Furthermore, that the corner points mentioned in lines 3, 4 and 5 above were, in a field survey on _____, 19____, found, recovered, restored, established or re-established as expressed below and in conformance with the rules of the Michigan State Board of Registration for Land Surveyors or, by a Decree of a Court of law:

A. Description of original monument and accessories and/or subsequent restoration:
M-13

Post set by Joseph Wampler in original government survey, February and March, 1826.
No additional information found in public record of subsequent restoration.

B. Description of corner evidence found and/or method applied in restoring or re-establishing corner:
M-13

Excavated hole 10' x 6' to an average depth of 2.5' at the intersection of the centerlines of Kelly and Plains Roads. Found large, flat, broken sandstone (1' x 0.6' x 0.3') 1.6' below surface, above broken piece of iron machinery (1" x 1" x 1.8") surrounded by crockery, 2.2' below surface, + 2.0' north of centerline of Plains Road and + 1.0' east of centerline of Kelly Road. Accepted iron and crockery as corner. Measured + 2645' south to M-2, Leslie Twp., T1N-R1W in close accord to G.L.O. map.
Excavation conducted by Ingham County Survey and Remonumentation Project crew.

C. Description of monument for corner and accessories established to perpetuate locating the position of the corner:
M-13

Southeast Corner, Section 36, T1N-R1W
Common corner to T1N-R1W
Set 4" x 36" concrete monument with 1/2" x 38" rerod with cap #18998, and concrete collar with cover at location of iron described above:
Nail & tag, #18993, southeast side 30" Maple, SSE, 92.49'
Nail & tag, #18993, southeast side 24" Maple, SE, 49.86'
Nail & tag, #18993, southeast side 15" Walnut, SE, 48.26'
Nail & tag, #18993, southeast side Fence Corner Post, NE, 34.78'

SIGNED BY Ronnie M. Lester DATE 10/19/78

SURVEYOR'S MICHIGAN REGISTRATION NO. 815228

SIGNED BY _____ DATE _____

APPROVED BY _____ DATE 10-23-78



INGHAM COUNTY SURVEY AND REMONUMENTATION PROJECT

REGISTRATION NO. 815228

1000

FORM APPROVED BY MICHIGAN STATE BOARD OF REGISTRATION, JAN. 29, 1971

LAND CORNER RECORDATION CERTIFICATE

FILING REQUIREMENT OF ACT 74, MICH. P.A. 1970

East 1/4 Corner of Section 35, T2N, R1W, Vevay Township, Ingham County, Michigan

FOR CORNERS OF:-	LOCATED IN:-	CORNER CODE NUMBER
1. PUBLIC LAND SURVEY <u>35</u> T. <u>2</u> N. R. <u>1</u> W.		<u>K-12</u>
2. PROPERTY CONTROLLING IN SECTION <u>35</u> T. <u>2</u> N. R. <u>1</u> W.		<u>(9)</u>
3. MISCELLANEOUS PROPERTY IN SECTION _____ T. _____ N. R. _____ E.		
4. LOT NO. _____, RECORDED PLAT _____		
5. PRIVATE CLAIMS _____		

LIBER 3 PG 393

FILED

JAN 2 2 13 PM '75

REGISTER OF DEEDS

Charles M. Lewis

INGHAM COUNTY, MICH.

REGISTER OF DEEDS STAMP AND FILING NUMBER

I, Fred N. White do hereby certify that under requirements of P.A. 74, Michigan P.A. of 1970, the corner points mentioned in lines 1 and 2 above (identified with circles on index code diagram - over) were, in a field survey on December 31 1974, established, re-established, monumented, re-monumented, recovered or restored as expressed below and in conformance with regulations and rules therefore as required in the current manual of survey instructions of the United States Department of the Interior, Bureau of Land Management or by a decree of a court of law. Furthermore, that the corner points mentioned in lines 3, 4 and 5 above were, in a field survey on 19 , found, recovered, restored, established or re-established as expressed below and in conformance with the rules of the Michigan State Board of Registration for Land Surveyors or, by a Decree of a Court of law:

A. Description of original monument and accessories and/or subsequent restoration:
Original Corner & Witnesses Lost.

B. Description of corner evidence found and/or method applied in restoring or re-establishing corner:

K-12 - Found Anchor Post on line with fences East, South and Tree row to North. Set 1/2" iron bar at base of West side of Anchor Post. Corner in accord with G.L.O. distances

(9) Set Railroad Spike 2 1/2 feet West of centerline Hawley Road from previous survey.

C. Description of monument for corner and accessories established to perpetuate locating the position of the corner:

K-12 - 1/2" Iron Bar

(9) Set Railroad Spike

N & T - 12" Ash	N70°E	63.33'	N & T - 30" Oak	S87°W	25.37'
N & T - 8" Twin Poplar	S55°W	28.76'	N & T - 15" Maple	S40°E	55.35'
N & T - 10" Wild Cherry	N45°W	51.65'	N & T - 12" Pine	S28°E	70.30'
			1/2" Iron Rebar	West	33.00'

SIGNED BY Fred N. White DATE 1-3-75

SURVEYOR'S MICHIGAN REGISTRATION NO. 12034

FOR STATE AND UNITED STATES AGENCIES:

SIGNED BY _____ DATE _____

APPROVED AND SIGNED BY _____ DATE _____

SURVEYOR'S MICHIGAN REGISTRATION NO. _____

Form No. ML 6728
Revised May 1974

FORM APPROVED BY MICHIGAN STATE BOARD OF REGISTRATION, JAN. 28, 1971
DISTRIBUTED BY MICHIGAN SOCIETY OF REGISTERED LAND SURVEYORS

LAND CORNER RECORDATION CERTIFICATE
FILING REQUIREMENT OF ACT 74, MICH. P.A. 1970

FOR CORNERS OF:-	LOCATED IN:-	CORNER CODE NUMBER
1. PUBLIC LAND SURVEY _____ T. <u>2</u> N. R. <u>1</u> W.		K-13
2. PROPERTY CONTROLLING IN SECTION _____ T. _____ N. S. R. _____ E. W.		
3. MISCELLANEOUS PROPERTY IN SECTION _____ T. _____ N. S. R. _____ E. W.		
4. LOT NO. _____, RECORDED PLAT _____		
5. PRIVATE CLAIMS _____		

LIBER 216 321

FILED

FEB 6 1 52 PM '73

REGISTER OF DEEDS
Paul M. Lewis
MICHIGAN COUNTY, MICH.

REGISTER OF DEEDS STAMP AND
FILING NUMBER

I, Richard W. Steadman do hereby certify that under requirements of P.A. 74, Michigan P.A. of 1970, the corner points mentioned in lines 1 and 2 above (identified with circles on index code diagram - over) were, in a field survey on November 14 1972, established, re-established, monumented, re-monumented, recovered or restored as expressed below and in conformance with regulations and rules therefore as required in the current manual of survey instructions of the United States Department of the Interior, Bureau of Land Management or by a decree of a court of law. Furthermore, that the corner points mentioned in lines 3, 4 and 5 above were, in a field survey on 19 _____, found, recovered, restored, established or re-established as expressed below and in conformance with the rules of the Michigan State Board of Registration for Land Surveyors or, by a Decree of a Court of law:

A. Description of original monument and accessories and/or subsequent restoration:

Original monument: wood post set by Harvey Parks, D. S. in 1826.

Bearing trees: 16" Black Oak N86-1/2°E 50 lks.
18" White Oak N19°W 22 lks.

B. Description of corner evidence found and/or method applied in restoring or re-establishing corner:

Opposite fence line North, found steel fence post "T" cross section just below road surface.

C. Description of monument for corner and accessories established to perpetuate locating the position of the corner:

Left above monumentation in place and took the following witnesses:

Nail and tag in Southerly trunk of twin 12" Oak: N.W.E. - 39.38 ft.
Nail and tag in 8" Walnut: N.W. - 41.10 ft.
Nail and tag in 48" Oak: W.N.W. - 84.11 ft.

SIGNED BY Richard W. Steadman DATE December 29, 1972

SURVEYOR'S MICHIGAN REGISTRATION NO. 11370

FOR STATE AND UNITED STATES AGENCIES:

SIGNED BY _____ DATE _____
CHIEF OF SURVEY PARTY

APPROVED AND SIGNED BY _____ DATE _____
MICHIGAN REGISTERED LAND SURVEYOR

SURVEYOR _____ MICHIGAN REGISTRATION NO. _____

