

For corners in
INGHAM
(County)

Filing Requirement of Act 74, Mich. P.A. 1970
WHEATFIELD TOWNSHIP

Located In: Corner Code **E-1**

- | | | |
|---------------------------------------|-------------------------|------------|
| 1. Public Land Survey | T <u>3N</u> R <u>1E</u> | <u>E-1</u> |
| | T _____ R _____ | _____ |
| | T _____ R _____ | _____ |
| | T _____ R _____ | _____ |
| 2. Property Controlling
In Section | S _____ T _____ R _____ | _____ |
| | S _____ T _____ R _____ | _____ |
| 3. Miscellaneous
Property in Sec. | S _____ T _____ R _____ | _____ |
| | S _____ T _____ R _____ | _____ |

4. Lot No. _____, Recorded Plat _____
5. Private Claims _____

FILED

960034293
09/06/1996 13:18:30
REGISTER OF DEEDS
Paula Johnson
INGHAM COUNTY, MI

Register of Deeds Stamp & File Number

I, **RON HELSEL**, in a field survey on **NOVEMBER 14**, 19 **95**,
do hereby certify that under requirements of P.A. 74, Michigan P.A. of 1970, the corner points mentioned
in lines 1 and 2 above were in conformance with regulations and rules therofore as required in the
current manual of survey instructions of the United States Department of the Interior, Bureau of Land
Management or by a decree of a Court of Law and/or that the corner points mentioned in lines 3, 4 and 5
above were in conformance with the rules of the Michigan Board of Land Surveyors or by a Decree of a
Court of Law; established, re-established, monumented, re-monumented, recovered, found as
expressed below:

**NOTE: Not more than 4 corners, all in the same town and range, may be recorded
on this certificate.**

A. Description of original monument and accessories and/or subsequent restoration:

ORIGINAL MONUMENT: POST SET BY J. WAMPLER, U.S. DEPUTY SURVEYOR, MARCH 1826.
INTERSECTED N. BOUNDARY 77 LINKS WEST OF POST 75.20 CHAINS N. OF SE COR. SEC.5.
SUGAR 12" S52W, 11 LINKS
BEECH 5" S32E, 4 LINKS


**1) DID NOT FIND ANY REFERENCE TO THIS CORNER IN EITHER PUBLIC OR PRIVATE
RECORDS.**

B. Description of corner evidence found and/or method applied in restoring or reestablishing corner:

**EXCAVATED IN PROBABLE AREA NORTH & SOUTH OF AN EXISTING FENCE LINE ON THE
CENTERLINE OF BURKLEY ROAD TO THE SOUTH WHICH WAS FOUND TO BE IN CLOSE
ACCORD OF THE TWP. JOG & PHYSICAL CENTERLINE OF BURKLEY ROAD TO THE NORTH.
FOUND SEVERAL STONES ENTWINED WITH TREE ROOTS ALONG WITH THE ROTTED REMAINS
OF AT LEAST (3) PREVIOUS ANCHOR POSTS. COULD NOT SET A MARKER ON LINE
BETWEEN THE STANDARD CORNERS 77 LINKS WEST OF E-13 BECAUSE OF A 3" STEEL
BRACE FOR AN ANCHOR POST AND THE ENTWINED TREE ROOTS WITH STONES. SET A
3/4" FORM PIN AND CAP LABELED P.A. 345, P.S. #18994 3.00' SOUTH AND ON
LINE WITH E-2 FROM A POINT 77 LINKS (50.82') WEST AND ON LINE BETWEEN D-13
AND E-13.**

C. Description of monument for corner and accessories established to perpetuate locating the position of the corner:

3/4" X 24" FORM PIN & CAP #18994 3.00' SOUTH OF TOWNSHIP LINE.
SET NAIL & TAG #18994 SOUTH SIDE TWIN PIGNUT AZ. 64°, 2.80'
SET NAIL & TAG #18994 EAST SIDE 10" MAPLE AZ. 208°, 81.27'
SET NAIL & TAG #18994 SOUTH SIDE POWER POLE AZ. 92°, 57.88'
NE CORNER PORCH FND. AZ. 248°, 104.42'
E-13 WILLIAMSTOWN TWP. AZ. 89°, 50.80'
1/2" IRON PIPE IN MON. BOX AZ. 83°, 27.16'
MEASURED 2287.92' TO E-2 (G.L.O. 2323.2') 35.2 CHAINS



Signed by Ron Helsel
Surveyor's Michigan License No. 18994

Date NOV. 16, 1995

P.A. 345 INGHAM COUNTY
PEER APPROVED: 8/22/96 RL

FORM APPROVED BY MICHIGAN STATE BOARD OF LAND SURVEYORS, JAN. 28, 1971
REVISED MAY 14, 1975
REVISED JAN., 1983

LAND CORNER RECORDATION CERTIFICATE

Filing Requirement of Act 74, Mich. P.A. 1970
WHEATFIELD TOWNSHIP

FILED

For corners in

INGHAM
(County)

Located In:

Corner Code #/

1. Public Land Survey

T 3N R 1E

E-2

2. Property Controlling
in Section

S T R

3. Miscellaneous
Property in Sec.

S T R

Nov 29 9 53 AM '95

REGISTER OF DEEDS

INGHAM COUNTY, MICH.

Register of Deeds Stamp & File Number

4. Lot No. _____, Recorded Plat _____

5. Private Claims _____

I, RON HELSEL, in a field survey on OCTOBER 13, 19 95, do hereby certify that under requirements of P.A. 74, Michigan P.A. of 1970, the corner points mentioned in lines 1 and 2 above were in conformance with regulations and rules therefore as required in the current manual of survey instructions of the United States Department of the Interior, Bureau of Land Management or by a decree of a Court of Law and/or that the corner points mentioned in lines 3, 4 and 5 above were in conformance with the rules of the Michigan Board of Land Surveyors or by a Decree of a Court of Law; established, re-established, monumented, re-monumented, recovered, found as expressed below:

NOTE: Not more than 4 corners, all in the same town and range, may be recorded on this certificate.

A. Description of original monument and accessories and/or subsequent restoration:

ORIGINAL MONUMENT: POST SET BY J. WAMPLER, U.S. DEPUTY SURVEYOR, MARCH 1826,

BEECH 16 N54W, 21 LINKS

SUGAR 17 S79E, 19 1/2 LINKS

1) A L.C.R.C. WAS RECORDED BY L. HENDRYX #3276, JULY 6, 1976 IN LIBER 4, Pg.87 HE SET A #4 IRON (1/2" REBAR).

GAS PIPE, E. 33.0' (FOUND)

CENTER OF 7" OAK NNW, 43'-10"

CENTER OF 4" HICKORY SE, 32'-3"

(CONTINUED ON BACK)

B. Description of corner evidence found and/or method applied in restoring or reestablishing corner:

FOUND 8" X 1/2" REBAR IN MONUMENT BOX IN CENTERLINE OF BURKLEY ROAD. FOUND A 1/2" PIPE 33' EAST ON REMNANTS OF FENCE LINE TO EAST. ROTTED WOOD ANCHOR POST TO THE WEST. EXCAVATED AND FOUND A RIBBED 10" SPIKE OVER THE TOP OF A POINTED STONE 2.7 FEET DEEP. DIRECTLY BELOW THE 1/2" REBAR. ACCEPTED THE POSITION OF THE STONE AND REBAR AND SET 3/4" X 24" FORM PIN AND CAP LABELED P. ACT 345, P.S. 18994.

C. Description of monument for corner and accessories established to perpetuate locating the position of the corner:

3/4" FORM PIN & CAP IN CENTERLINE BURKLEY ROAD.

SET NAIL & TAG #18994 SW/SIDE 8" ASPEN AZ. 143°, 32.38'

SET NAIL & TAG #18994 NE/SIDE 20" OAK AZ. 339°, 33.90'


SET NAIL & TAG #18994 S/SIDE 8" ELM AZ. 277°, 24.29'

FOUND 1/2" PIPE EAST, 33.01'

CENTERLINE STEEL GATE POST AZ. 40°, 56.40'

CENTERLINE STEEL GATE POST AZ. 79°, 41.02'

MEASURED 2631.71' TO E3



Signed by

Ron Helsel

Date

NOV. 6, 1995

Surveyor's Michigan License No.

18994P.A. 345 INGHAM COUNTY
PEER APPROVED 11/7/95

LAND CORNER RECORDATION CERTIFICATE
Filing Requirement of Act 74, Mich. P.A. 1970
WHEATFIELD TOWNSHIP

For corners in

INGHAM
 (County)

Located In:

Corner Code #

1. Public Land Survey

T 3N R 1E
 T _____ R _____
 T _____ R _____
 T _____ R _____

G-3

2. Property Controlling in Section

S _____ T _____ R _____
 S _____ T _____ R _____

3. Miscellaneous Property in Sec.

S _____ T _____ R _____
 S _____ T _____ R _____

4. Lot No. _____, Recorded Plat _____

5. Private Claims _____

I, RON HELSEL, in a field survey on AUG. 7, 19 99
 do hereby state that under requirements of P.A. 74, Michigan P.A. of 1970, the corner points mentioned in lines 1 and 2 above were in conformance with regulations and rules therefore as required in the current manual of survey instructions of the United States Department of the Interior, Bureau of Land Management or by a decree of a Court of Law and /or that the corner points mentioned in lines 3, 4 and 5 above were in conformance with the rules of the Michigan Board of Land Surveyors or by a Decree of a Court of Law; established, re-established, monumented, recovered, found as expressed below:

NOTE: Not more than 2 corners, all in the same town and range, may be recorded on this certificate.

A. Description of original monument and accessories and/or subsequent restoration:
 ORIGINAL MONUMENT: POST SET BY J. WAMPLER, U.S. DEPUTY SURVEYOR, MAR. 1826. BEECH 9", S53-1/2E, 11 LINKS; BEECH 10", N56-1/2W, 26 LINKS.
 MARGIN NOTE IN INGHAM COUNTY ROAD COMM. COPY OF G.L.O. "SET LONG BLUE STONE" MULLET (NO DATE).

1) VOL. 2, PAGE 138, MAY 3, 1876, COUNTY SURVEYOR T.J. BROWN IDENTIFIED THE CORNER AS STONE & CROCKERY (NO WITNESSES)

2) INGHAM COUNTY ROAD COMM. GRID MAP IDENTIFIES THIS CORNER AS: "STONE, IRON TO SURFACE"; 1-1/8 SQUARE IRON NORTH, 33.0 : 20" CHERRY, 126 8, NORTH; 12" PEAR, 79.6 FEET, SW; IRON GATE POST, N30W, 28.48; 14" ELM, 29.35, N5W; 15" ELM, 225.54', S14W. (FOUND THE GATE POST & THE 1-1/8" SQUARE IRON BAR STILL IN TACT).

3) LIBER 3, PAGE 563, L.C.R.C., M. FOUTY NO. 18889, 4-26-1976. "FOUND 1/2" BAR IN LINN ROAD FROM WITNESSES FURNISHED BY SURVEYOR WHITE": TAG IN UTILITY POLE NNW 26.92'; 4" STEEL GATE POST NE 28.51'; 1-1/8" SQUARE IRON N 33.00'. ALSO, A SURVEY BY M. FOUTY, REC. IN LIBER 2, PAGE 690-691 CITES THE SAME WITNESSES.

4) SURVEYS RECORDED IN LIBER 7, PAGES 846-852, DATED 7-18-1996, BY J. STEPHENS, P.S. NO. 16053 CITED THE SAME WITNESSES AS 3-A ABOVE.

5) SURVEY RECORDED IN LIBER 7, PAGES 918-920, DATED 9-25-1996, BY L. BRYAN, P.S. NO. 25832 CALLED FOR THE SAME WITNESSES AS 3-A ABOVE & ADDITIONAL P.K. NAIL NW/SIDE 12" ASH, S45°W, 32.35' (TREE GONE).

B. Description of corner evidence found and/or method applied in restoring or reestablishing corner:

FOUND 1/2" BY 18" IRON BAR IN C/L OF LINN ROAD ON LINE WITH FENCES TO THE NORTH AND SOUTH. EXCAVATED AND FOUND BENT BOAT SPIKE AND A 1-1/4" BY 3" PIECE OF IRON ON TOP OF BRICK ABOUT 1.5 FEET DEEP, AT 2 FEET DEEP FOUND A 12" BY 1/4" BY 1-1/4" IRON BAR NEXT TO A 8" TO 10" DIAMETER, BLUE STONE OF UNDETERMINED LENGTH WITH BRICK ON THE NORTH AND EAST SIDES. ACCEPTED THE IRON BAR AS THE MARKER DESCRIBED BY THE I.C.R.C. IN 2-A ABOVE. SET A STANDARD 3/4" X 24" INGHAM COUNTY FORM PIN OVER THE IRON BAR, WHICH WAS IN CLOSE ACCORD WITH THE 1/2" BAR FOUND BY SURVEYOR FOUTY, IN A MONUMENT BOX.

C. Description of monument for corner and accessories established to perpetuate locating the position of the corner:
 3/4" FORM PIN AND 2.5" CAP STAMPED P.A. 345, P.S. NO. 18994 IN C/L LINN ROAD.

1/2" BAR IN 4" CONCRETE MONUMENT, SOUTH, 32.94 FEET. (NEXT TO WOOD ANCHOR POST)
 SET NAIL & TAG N/SIDE 20" BOX ELDER, AZ. 236°, 36.03 FEET.

FOUND F. WHITE NAIL & TAG NO. 12034, W/SIDE POWER POLE, AZ. 352°, 26.80 FEET.
 NORTH, 33.1 FEET TO A 1-1/4" SQUARE IRON BAR.
 FACE OF 6" STEEL GATE POST AT GROUND LEVEL, AZ. 41°, 28.32 FEET.

FILED

990043531
 08/26/1999 09:07:54
 REGISTER OF DEEDS
 Paula Johnson
 INGHAM COUNTY, MI

Register of Deeds Stamp & File Number

	A	B	C	D	E	F	G	H	I	J	K	L	M
1													
2	6			5			4		3		2		1
3													
4	7			8			9		10		11		12
5													
6	18			17			16		15		14		13
7													
8	19			20			21		22		23		24
9													
10	30			29			28		27		26		25
11													
12	31			32			33		34		35		36
13													

Signed by

Ron Helsel

Surveyor's Michigan License No.

18994

Date

Aug. 21, 1999



FILED990043530
08/26/1999 09:07:48
REGISTER OF DEEDS
Paula Johnson
INGHAM COUNTY, MI**LAND CORNER RECORDATION CERTIFICATE**
Filing Requirement of Act 74, Mich. P.A. 1970
WHEATFIELD

For corners in

INGHAM

(County)

Located In:

Corner Code #

1. Public Land Survey T 3N R 1E F-3
T R
T R
T R
2. Property Controlling S T R
in Section S T R
3. Miscellaneous S T R
Property in Sec. S T R

Register of Deeds Stamp & File Number

4. Lot No. _____, Recorded Plat _____
5. Private Claims _____

I, RON HELSEL, in a field survey on AUG. 7, 1999
do hereby state that under requirements of P.A. 74, Michigan P.A. of 1970, the corner points
mentioned in lines 1 and 2 above were in conformance with regulations and rules therefore as
required in the current manual of survey instructions of the United States Department of the Interior,
Bureau of Land Management or by a decree of a Court of Law and /or that the corner points
mentioned in lines 3, 4 and 5 above were in conformance with the rules of the Michigan Board of
Land Surveyors or by a Decree of a Court of Law; established, re-established, monumented,
recovered, found as expressed below:

NOTE: Not more than 2 corners, all in the same town and range, may be recorded
on this certificate.

A. Description of original monument and accessories and/or subsequent restoration:

ORIGINAL MONUMENT: POST SET J. WAMPLER, U.S. DEPUTY SURVEYOR, MAR.,
1826. WEST CORRECTED 39.91 CHAINS; BEECH, 11", N24-1/2W, 18 LINKS; BEECH
16", S21E, 18-1/2 LINKS.

1) VOL. 2, PAGE 93, T.J. BROWN, CO. SURVEYOR, MAR. 21, 1873, CALLED FOR A
STONE, FROM WHICH A BEECH 12", BEARS S27°W, 62.5 LINKS.

2) I.C.R.C GRID MAP CALLED FOR A 1" PIPE. ANCH. POST NORTH, 28.81 FEET (NOW
GONE); ANCH. POST SOUTH, 27.94 FEET (NOW GONE); T. POLE, N56°E, 48.62 FEET (FOUND POWER POLE).

3) P.A. 74, L.C.R.C, LIBER 3, PAGE 77, M. FOUTY, P.S. NO. 18989, APRIL 22, 1974. "FOUND 1" IRON PIPE BURIED 6" IN
CENTERLINE OF LINN RD. M.D.S.H. RECORDS AND WITNESSES. (I DID NOT OBTAIN OR FIND ANY M-DOT RECORDS PERTAINING
TO THIS CORNER AND SURVEYOR FOUTY USED THE I.C.R.C. WITNESSES FROM ABOVE). 1/2" BAR WITH IDENTIFICATION CAP
S02°29'32"E, 33.01'; NAIL & TAG IN W SIDE 6" PINE, SSW, 60.94'; NAIL & TAG IN UTILITY POLE NW, 48.16 FEET.

4) P.A. 132 SURVEY, LIBER 2, PAGES 690-691, M. FOUTY, DATED DEC1, 1975, CALLED FOR THE SAME WITNESSES AS 2-A
ABOVE.

5) P.A. 132 SURVEY, LIBER 3, PAGES 562-563, M. FOUTY, DATED OCT. 21, 1978, CALLED FOR A BOAT SPIKE OVER 1" PIPE
WITH SAME WITNESSES AS 2-A ABOVE.

B. Description of corner evidence found and/or method applied in restoring or reestablishing corner:

FOUND A BOAT SPIKE IN THE CENTERLINE OF LINN ROAD ON A FIELD LINE TO THE NORTH. EXCAVATED AND FOUND A RR
SPIKE UNDER THE BOAT SPIKE OVER TOP OF A HORIZONTAL 1" PIPE ABOUT 15" DEEP. 6" BELOW THE PIPE HIT A MASSIVE
STONE AND COULD NOT DIG FURTHER. FOUND FOUTY'S NAIL AND TAG IN A VERY OLD POWER POLE WHICH I BELIEVE IS THE
SAME POLE WITNESSED BY THE INGHAM CO. ROAD COMM. HE CALLED FOR THE POLE TO BE NW, BUT I BELIEVE HE MEANT
NE. ACCEPTED THE POSITION OF THE BOAT SPIKE AND SET A 3/4" X 20" IRON BAR ON TOP OF THE STONE WITH A STANDARD
2.5" ALUM. DISK STAMPED P.A. 345, P.S. 18994 IN A MONUMENT BOX.


C. Description of monument for corner and accessories established to perpetuate locating the position of the corner:

3/4" IRON BAR AND INGHAM COUNTY DISK IN MONUMENT BOX IN C/L LINN ROAD
SET NAIL & TAG NO. 18994 ABOVE THE FOUTY N&T, SE/SIDE POWER POLE, AZ. 62°, 48.19 FEET
SET NAIL & TAG NO. 18994 NORTH/SIDE 38" WILLOW, AZ. 237°, 77.64 FEET
SET NAIL & TAG NO. 18994 EAST/SIDE 18" NORTHERN HACKBERRY, AZ. 185°, 75.97 FEET
SET NAIL & TAG NO. 18994 EAST/SIDE 16" PINE, AZ. 215°, 60.24 FEET
SOUTH, 33.01 FEET TO BAR & CAP NO. 18989

Signed by

*Ron Helsel*Surveyor's Michigan License No. 18994

Date

Aug. 21, 1999

LAND CORNER RECORDATION CERTIFICATE
Filing Requirement of Act 74, Mich. P.A. 1970

For corners in

WHEATFIELD TOWNSHIP

INGHAM

(County)

Located In:

Corner Code #

1. Public Land Survey

T 3N R 1E

G-1

T R

T R

T R

2. Property Controlling
in Section

S T R

S T R

3. Miscellaneous

S T R

Property in Sec.

S T R

4. Lot No. , Recorded Plat

5. Private Claims

I, RON HELSEL, in a field survey on JULY 15, 2000 do hereby state that under requirements of P.A. 74, Michigan P.A. of 1970, the corner points mentioned in lines 1 and 2 above were in conformance with regulations and rules therefore as required in the current manual of survey instructions of the United States Department of the Interior, Bureau of Land Management or by a decree of a Court of Law and/or that the corner points mentioned in lines 3, 4 and 5 above were in conformance with the rules of the Michigan Board of Land Surveyors or by a Decree of a Court of Law; established, re-established, monumented, recovered, found as expressed below:

NOTE: Not more than 2 corners, all in the same town and range, may be recorded on this certificate.

A. Description of original monument and accessories and/or subsequent restoration:
ORIGINAL MONUMENT: POST SET BY J. WAMPLER, US DEPUTY SURVEYOR, 1826.
74.42 CHAINS FROM G-3 INTERSECT BOUNDARY 82 LINKS WEST OF POST.
B. OAK 40", S55W 5 LINKS; BEECH 14", S38E, 46 LINKS.
FOUND NO RECORDS PRIVATE OR PUBLIC CONCERNING THIS CORNER.

B. Description of corner evidence found and/or method applied in restoring or reestablishing corner:
MEASURED G.L.O. FALLING OF 82 LINKS WEST OF G-13 WILLIAMSTOWN TWP. T4N, R1E, (54.12 FEET). EXCAVATED ALONG EAST-WEST REMNANTS OF A FENCE LINE DOWN 12" MORE OR LESS AND FOUND WIRE WRAPPED AROUND A PLOW POINT AT A DISTANCE OF 54.3 FEET WEST OF G-12 IN A CIRCLE OF FIELD STONES, ALSO FOUND A 1" BY 1/4" WIDE IRON BAND ABOUT 8" LONG NEXT TO THE PLOW POINT. ACCEPTED THIS POSITION AS FAITHFUL PERPETUATION OF THE CORNER AND REPLACED THE PLOW POINT WITH A STANDARD 3/4" BY 24" FORM PIN AND ALUMINUM DISK STAMPED P.A. 345, P.S. 18994. SET THE PLOW POINT ON THE EAST SIDE OF THE PIN AND DISK AND A POINTED STONE ON THE WEST SIDE.

C. Description of monument for corner and accessories established to perpetuate locating the position of the corner:
3/4" IRON PIN AND STANDARD INGHAM COUNTY DISK 82 FEET SOUTH OF THE SOUTHERLY RIGHT OF WAY OF THE C&O RAILROAD.
EAST, 54.30 FEET TO G-13, T4N, R1E WILLIAMSTOWN TOWNSHIP)
SET NAIL AND TAG NO. 18994 SE/SIDE 20" MAPLE, N. AZ. 130°, 2.42 FEET
SET NAIL & TAG NO. 18994 W/SIDE 20" MAPLE, N. AZ. 175°, 24.15 FEET
SET NAIL & TAG NO. 18994 S/SIDE TWIN 22" OAK, N. AZ. 265°, 27.45 FEET
SET NAIL & TAG NO. 18994 E/SIDE 8" BASSWOOD, N. AZ. 11°, 27.21 FEET



Signed by

Ron Helsel

Date

9-14-00

Surveyor's Michigan License No.

18994

FORM APPROVED BY MICHIGAN STATE BOARD OF PROFESSIONAL SURVEYORS, JAN. 28, 1971

REVISED MAY 14, 1975

REVISED JAN., 1983

REVISED OCT., 1955

P.A. 345 INGHAM COUNTY
PEER APPROVED 9/7/2000 M

LAND CORNER RECORDATION CERTIFICATE
Filing Requirement of Act 74, Mich. P.A. 1970
WHEATFIELD

For corners in

INGHAM Located In: Corner Code #
(County)
1. Public Land Survey T.3N R.1E F-2
T. R.
T. R.
T. R.
2. Property Controlling S. T. R.
in Section S. T. R.
3. Miscellaneous S. T. R.
Property in Sec. S. T. R.

Register of Deeds Stamp & File Number

4. Lot No. , Recorded Plat
5. Private Claims

I, RON HELSEL, in a field survey on 9-28, 2000 do hereby state that under requirements of P.A. 74, Michigan P.A. of 1970, the corner points mentioned in lines 1 and 2 above were in conformance with regulations and rules therefore as required in the current manual of survey instructions of the United States Department of the Interior, Bureau of Land Management or by a decree of a Court of Law and /or that the corner points mentioned in lines 3, 4 and 5 above were in conformance with the rules of the Michigan Board of Land Surveyors or by a Decree of a Court of Law; established, re-established, monumented, recovered, found as expressed below:

NOTE: Not more than 2 corners, all in the same town and range, may be recorded on this certificate.

A. Description of original monument and accessories and/or subsequent restoration:
CORNER NOT SET IN ORIGINAL SURVEY

1) VOL. 2, PAGE 214, COUNTY SURVEYOR G. E. STATES, APRIL 10, 1884 CALLED FOR A STAKE ELM 5", S75W, 11-1/2 LINKS; ELM 5", N15-1/2E, 11 LINKS. THE SURVEY WAS FOR THE EAST-WEST 1/4 LINE OF SECTION 4. NO DISTANCES WERE GIVEN IN ANY DIRECTION ON THE SURVEY.

2) P.A. 74 CORNER RECORDED IN LIBER 3, PAGE 563, APRIL 28, 1976 BY M. FOUTY, P.S. NO. 18989 ALONG WITH A P.A. 132 SURVEY IN LIBER 2, PAGES 690-691 OF SAME DATE. "CENTER OF SECTION OCCUPIED BY ANCHOR POST AT INTERSECTION OF 1/4 LINE FENCES. SET 1/2" BAR AND CAP AT BASE OF ANCHOR POST."
NAIL & TAG W. SIDE 20" OAK N. 5.48' (NOW A STUMP)
NAIL & TAG N. SIDE 12" POPLAR SW 18.58' (FOUND DEAD 14" POPLAR)
NAIL & TAG E. SIDE 12" OAK SSE 26.33' (FOUND 14" MAPLE)
GAVE DISTANCE OF 2639.96 FEET TO G-2.

B. Description of corner evidence found and/or method applied in restoring or reestablishing corner:

FOUND THE 1/2" BAR AS SET BY FOUTY IN 2-A ABOVE. ALSO FOUND A 24" BY 10" DIAMETER MOSS LADEN BLUE POINTED STONE PROTRUDING 4" ABOVE THE GROUND ON THE SOUTH SIDE OF THE ROTTED REMAINS OF THE WOOD ANCHOR POST. EXCAVATED AND FOUND THE STONE SURROUNDED BY SEVERAL SMALLER STONES. TRAVERSE DETERMINED THE STONE TO BE 7.76 FEET WEST OF THE NORTH SOUTH 1/4 LINE AND 1.45 FEET SOUTH OF THE EAST-WEST 1/4 LINE, ON LINE WITH A FENCE TO THE SOUTH AND 1.5 FEET SOUTH OF THE EAST- WEST FENCE LINE. ACCEPTED THE POSITION OF THE STONE AS A MARKER FOR THE CORNER SET BY COUNTY SURVEYOR STATES. SET A STANDARD PIN AND INGHAM CO. DISK AT THE POSITION OF THE STONE AND PLACED THE STONE ON THE SOUTH SIDE OF THE PIN AND DISK.

C. Description of monument for corner and accessories established to perpetuate locating the position of the corner:

3/4" BY 24" IRON PIN AND DISK STAMPED P.A. 345, P.S. 18994 AT INTERSECTION OF EAST-WEST FENCE LINE AND FENCE TO THE SOUTH. NO FENCE TO NORTH EVIDENT.

SET NAIL & TAG #18994 SOUTH/SIDE 8" PIGNUT, N. AZ. 75°, 23.21 FEET
SET NAIL & TAG #18994 SW/SIDE 14" POPLAR, N. AZ. 05°, 18.78 FEET
SET NAIL & TAG #18994 NORTH/SIDE 8" OAK, N. AZ. 275°, 10.37 FEET
SET NAIL & TAG #18994 WEST/SIDE 14" MAPLE, N. AZ. 160°, 23.82 FEET
1/2" BAR NORTH, 2.78 FEET LIBER 3, PAGE 563 OF CORNERS
MEAS. SOUTH, 2628.72 FEET TO F-3
MEAS. EAST, 2639.38 FEET TO G-2
MEAS. WEST, 2613.86 FEET TO H-2
MEAS. NORTH, 2282.97 FEET TO F-1

	A	B	C	D	E	F	G	H	I	J	K	L	M
1													
2	6		5			4		3		2		1	
3													
4	7		8		9		10		11		12		
5													
6	18		17		16		15		14		13		
7													
8	19		20		21		22		23		24		
9													
10	30		29		28		27		26		25		
11													
12	31		32		33		34		35		36		
13													



Signed by Ron Helsel
Surveyor's Michigan License No. 18994

Date Oct 7, 00

LAND CORNER RECORDATION CERTIFICATE
Filing Requirement of Act 74, Mich. P.A. 1970
WHEATFIELD

For corners in

INGHAM
(County)

Located In:

Corner Code #

1. Public Land Survey

T 3N R 1E
T R
T R
T R

F-1

Paula Johnson
INGHAM COUNTY
REGISTER OF DEEDS
RON HELSEL

RECORDED

L-10 P-9

CRNR 9.00

2000-044856

2. Property Controlling
in Section

S T R
S T R



2000-044856
Page: 1 of 1

10/20/2000 08:42A

3. Miscellaneous
Property in Sec.

S T R
S T R

Register of Deeds Stamp & File Number

4. Lot No. , Recorded Plat

5. Private Claims

I, RON HELSEL, in a field survey on JULY 13, 2000 do hereby state that under requirements of P.A. 74, Michigan P.A. of 1970, the corner points mentioned in lines 1 and 2 above were in conformance with regulations and rules therefore as required in the current manual of survey instructions of the United States Department of the Interior, Bureau of Land Management or by a decree of a Court of Law and /or that the corner points mentioned in lines 3, 4 and 5 above were in conformance with the rules of the Michigan Board of Land Surveyors or by a Decree of a Court of Law; established, re-established, monumented, recovered, found as expressed below:

NOTE: Not more than 2 corners, all in the same town and range, may be recorded on this certificate.

A. Description of original monument and accessories and/or subsequent restoration:
CORNER NOT SET IN ORIGINAL GOVERNMENT SURVEY
NO PUBLIC RECORDS OF CORNER ON FILE.

UNRECORDED SURVEY BY L. BRYAN NO. 25832, JOB 92-B-39893, DATED 12-8-92, CALLED FOR "FOUND 3/4" PIPE" 54.88 FEET WEST OF F-13, WILLIAMSTOWN TWP. SET N & T N/SIDE 14" MAPLE, N75°W, 13.45 FEET (FOUND TREE); SET N & T N/SIDE 14" TRIPLE MAPLE, N88°W, 10.19 FEET (GONE); SET N & T E/SIDE 40" OAK, SOUTH 8.60 FEET (APPEARS TO BE A COTTON WOOD TREE).

B. Description of corner evidence found and/or method applied in restoring or reestablishing corner:

FOUND 3/4" PIPE 2 FEET ABOVE GROUND IN 6" OF WATER NEXT TO AN ANGLE IRON ANCHOR POST INCASED IN A CONCRETE BASE. (CONCRETE DATED 1952). FENCES EAST, WEST AND SOUTH. EXCAVATED DOWN AND PULLED SEVERAL STONES FROM AROUND THE 3/4" PIPE AND THE ANGLE IRON POST. HIT TREE ROOTS DOWN ABOUT 2 FEET. COULD NOT REMOVE THE PIPE WEDGED ALONG A LARGE STONE AND DRIVEN IN THE ROOTS. ACCEPTED THE POSITION OF THE 3/4" PIPE AS A MARKER FOR THE CORNER AND WITNESSED ITS POSITION AT GROUND LEVEL. SET A 1/2" BAR AND CAP ON THE EAST SIDE OF THE PIPE TO CONFORM TO PUBLIC ACT 74. G.L.O. FALLING RECORDED AS 50.82 FEET AT E-1 AND 54.18 AT G-1. MEASURED EAST, 54.88 FEET TO F-13 OF WILLIAMSTOWN TWP. (T4N, R1E).

C. Description of monument for corner and accessories established to perpetuate locating the position of the corner:
3/4" PIPE EAST OF ANGLE IRON ANCHOR POST WITH 1/2" BAR AND CAP NO. 18994 ON EAST SIDE.

SET NAIL AND TAG NO. 18994 EAST/SIDE 40" COTTON WOOD BELOW RUSTED NAIL AND TAG NO. 25832, N. AZ. 200°, 8.22 FEET.

SET NAIL AND TAG NO. 18994 EAST/SIDE 16" MAPLE, N. AZ. 04°, 17.80 FEET

SET NAIL AND TAG NO. 18994 NW/SIDE 14" MAPLE, N. AZ. 73°, 13.54 FEET

SET NAIL AND TAG NO. 18994 NE/SIDE 18" MAPLE, N. AZ. 152°, 55.51 FEET

EAST, 54.88 FEET TO F-13, T4N, R1E



Signed by

Ron Helsel

Date

Oct. 11, 00

Surveyor's Michigan License No.

18994

LAND CORNER RECORDATION CERTIFICATE
Filing Requirement of Act 74, Mich. P.A. 1970
WHEATFIELD

For corners in

INGHAM
(County)

Located In:

Corner Code #

1. Public Land Survey

T 3N R 1E
T R
T R
T R

G-2

Paula Johnson
INGHAM COUNTY
REGISTER OF DEEDS
RON HELSEL

RECORDED

L-10 P-10

CRNR 11.00

2000-044857

2. Property Controlling
in Section

S T R
S T R

2000-044857
Page: 1 of 2
10/20/2000 08:42A

3. Miscellaneous
Property in Sec.

S T R
S T R

Register of Deeds Stamp & File Number

4. Lot No. , Recorded Plat

5. Private Claims

I, RON HELSEL, in a field survey on 9-27, 2000 do hereby state that under requirements of P.A. 74, Michigan P.A. of 1970, the corner points mentioned in lines 1 and 2 above were in conformance with regulations and rules therefore as required in the current manual of survey instructions of the United States Department of the Interior, Bureau of Land Management or by a decree of a Court of Law and /or that the corner points mentioned in lines 3, 4 and 5 above were in conformance with the rules of the Michigan Board of Land Surveyors or by a Decree of a Court of Law; established, re-established, monumented, recovered, found as expressed below:

NOTE: Not more than 2 corners, all in the same town and range, may be recorded on this certificate.

A. Description of original monument and accessories and/or subsequent restoration:

ORIGINAL MONUMENT: POST SET BY J. WAMPLER, U.S. DEPUTY SURVEYOR, MAR. 1826. 40 CHAINS NORTH FROM G-3. IRONWOOD 8", N62E, 9 LINKS; BEECH 7", N16-1/2W, 16 LINKS. FROM INGHAM COUNTY COPY OF G.L.O. NOTES, MARGIN NOTES; BEECH 20", N78E, 53 LINKS (NEW); BEECH 6", N51W, 40 LINKS (NEW), B. ASH 14", N59S, 41 LINKS; BASSWOOD 7", N80-1/2W, 11-1/2 LINKS.

1) VOL. 2, PAGE 138, MAY 3, 1876, T.J. BROWN CO. SURVEYOR, 39.84 CHAINS FROM G-3, (2629.44 ft.) POST: BEECH 20", N78E, 53 LINKS; BEECH 6", N51W, 40 LINKS.

2) VOL. 2, PAGE 214, APRIL 10, 1884, G. E. STATES, CO. SURVEYOR CALLED FOR A STAKE BEECH 6", N51W, 40 LINKS; BEECH S8-1/2W, 19 LINKS. NO LINEAL DISTANCES ON SURVEY.

3) P.A. 74 CORNER RECORDED IN LIBER 3, PAGE 563, APRIL 28, 1976 BY M. FOUTY, P.S. NO. 18989. "FOUND ANCHOR POST CALLED FOR AS E 1/4 CORNER BY F.N. WHITE, (NO. 12034) SET 1/2" BAR AND CAP AT BASE OF ANCHOR POST."

NAIL & TAG NE SIDE 18" MAPLE S 14.89' (FOUND MAPLE)

NAIL & TAG N. SIDE 12" POPLAR E 33.88' (FOUND DEAD POPLAR)

NAIL & TAG E. SIDE 18" TWIN MAPLE NW 43.05' (GONE)

(CONTINUED ON BACK)

B. Description of corner evidence found and/or method applied in restoring or reestablishing corner:

FOUND 1/2" IRON BAR AND CAP AS DESCRIBED BY SURVEYOR FOUTY. EXCAVATED DOWN IN THE INTERSECTION OF THE FENCE LINES AND AROUND THE 1/2" BAR. CORNER MARKER IN A CIRCLE OF FIELD STONES, FOUND PIECES OF AN OLD WOOD ANCHOR POST. DID NOT FIND ANY EVIDENCE OF A PREVIOUS CORNER AND ACCEPTED THE POSITON OF THE 1/2" BAR AS FAITHFUL PERPETUATION OF THE CORNER. SET STANDARD COUNTY FORM PIN AND DISK STAMPED P.A. 345, P.S. 18994.

C. Description of monument for corner and accessories established to perpetuate locating the position of the corner:

3/4" BY 24" IRON PIN AND ALUM. DISK AT INTERSECTION OF NORTH-SOUTH AND EAST-WEST FENCE LINES.

SET NAIL & TAG NO. 18994 WEST/SIDE 20" MAPLE, N. AZ. 175°, 14.86 FEET

SET NAIL & TAG NO. 18994 EAST SIDE 6" HICKORY, N. AZ. 349°, 6.81 FEET

SET NAIL & TAG NO. 18994 NORTH/ SIDE 8" BASSWOOD BELOW N&T NO. 25832, N. AZ. 272°, 13.12 FEET

SET NAIL & TAG NO. 18994 NORTH/SIDE 10" OAK, N. AZ. 263°, 24.57 FEET

FOUND NAIL & TAG NO. 25832 EAST/SIDE 10" MAPLE, N. AZ. 03°, 10.30 FEET

	A	B	C	D	E	F	G	H	I	J	K	L	M
1													
2	6		5			4		3		2		1	
3													
4	7		8			9		10		11		12	
5													
6	18		17			16		15		14		13	
7													
8	19		20			21		22		23		24	
9													
10	30		29			28		27		26		25	
11													
12	31		32			33		34		35		36	
13													

Signed by

Ron Helsel

Surveyor's Michigan License No. 18994

Date

Oct 11, 2000



P.A. 345 INGHAM COUNTY
PEER APPROVED 10/3/2000 RL

FORM APPROVED BY MICHIGAN STATE BOARD OF PROFESSIONAL SURVEYORS, JAN. 28, 1971
REVISED MAY 14, 1976
REVISED JAN., 1983
REVISED OCT., 1995

(CONTINUED FROM FRONT)

- 4) P.A. 132 SURVEY BY M. FOUTY, LIBER 2, PAGE S 690-691, DATED NOV. 19, 1975 AND RECORDED APRIL 28, 1976 GAVE THE SAME WITNESSES AS 3-A ABOVE. SURVEY RECORDED DISTANCES OF 2639.96 FEET TO F-2 AND 2634.64 FEET TO G-3.
- 5) P.A. 132 SURVEY BY L. BRYAN, P.S. NO. 25832, LIBER 7, PAGES 918-920, DATED 9-25-96 AND RECORDED 10-09-96 CALLED FOR THE FOUTY BAR AND CAP IN 3-A ABOVE AND WITNESSED AS:
FOUND NAIL & TAG #25832 EAST SIDE 8" MAPLE, NORTH, 10.30 FEET (FOUND)
FOUND NAIL & TAG #25832 NORTH SIDE 10" POPLAR, WEST, 13.00 FEET (FOUND 8" BASSWOOD) AND TAG)
FOUND NAIL & TAG #25832 NORTHEAST SIDE 18" MAPLE, SOUTH, 13.49 FEET (FOUND 20" MAPLE)
SURVEY GAVE DISTANCES OF 2636.40 FEET TO G-3 AND 2669.19 FEET TO H-2.



2000-044857

Page: 2 of 2

10/20/2000 08:42A