

Liber 9 Page 233

Liber 9 Page 233

(County)

FILED

T 3N R 1E A-1

S T R

S T R

5. Private Claims

do hereby certify that under requirements of P.A. 74, Michigan P.A. of 1970, the corner points mentioned in lines 1 and 2 above were in conformance with regulations and rules therefore as required in the current manual of survey instructions of the United States Department of the Interior, Bureau of Land Management or by a decree of a Court of Law and /or that the corner points mentioned in lines 3, 4 and 5 above were in conformance with the rules of the Michigan Board of Land Surveyors or by a Decree of a Court of Law; established, re-established, monumented, re-monumented, recovered, found as expressed below:

NOTE: Not more than 4 corners, all in the same town and range, may be recorded on this certificate.

A. Description of original monument and accessories and/or subsequent restoration:
ORIGINAL MONUMENT: POST SET BY J. WAMPLER, U.S. DEPUTY SURVEYOR, MAR.13, 1826. 7.97 CHAINS WEST OF SE CORNER SECTION 31 AND 18.77 CHAINS NORTH OF CORNER T3&4N, R1W. WITNESSED AS: BEECH 14", S83 1/2E, 16 1/2LINKS ASH 17", N45E, 44 LINKS

1) VOL. 3, PAGE 40, JUNE 13 & 14, 1894, COUNTY SURVEYOR, W.H. RAYNER WITNESSED BUT DID NOT IDENTIFY THE
CORNER AS: ELM 12", S42E, 87 LINKS
BEECH 12", S44W, 8 LINKS


2) A L.C.R.C. WAS RECORDED IN LIBER 3, PAGE 625, FIELD DATED JULY 15, 1976, BY M. DYER P.S. NO. 21565. "CORNER OBLITERATED. SET ON MERIDIAN ON FENCE LINE EAST, MEASUREMENTS NORTH IN CLOSE ACCORD WITH GLO." SET 1/2" BAR AND CAP

NAIL AND TAG IN EAST SIDE U. P. NNW, 114.96' (FOUND)
 ½" BAR AT WEST EDGE OF ASPHALT, WEST, 11.80' (FOUND)
 ½" BAR AT EAST EDGE OF ASPHALT EAST, 12.40' (FOUND)
 (CONTINUED ON BACK)

B. Description of corner evidence found and/or method applied in restoring or reestablishing corner:
EXCAVATED AND FOUND ½" BAR AND CAP NO.31603, P.S. D. RICHARDSON, OVER ½" REBAR 10" BELOW ROAD SURFACE. AREA OF ROAD APPEARED TO BE IN 3' OF FILL. EXCAVATED 3 FEET FURTHER TO CLAY ROAD BED AND DID NOT FIND ANY FURTHER EVIDENCE OF THE CORNER. TRAVERSE OF SECTIONS 31&32 OF WILLIAMSTOWN TWP., AND SECTIONS 5 & 6 OF WHEATFIELD TWP. FROM REMON. FIELD BOOK WF-1, 1995, FOUND THIS CORNER TO BE 524.92 FEET WEST OF C-13. GLO 7.97 CHAINS (526.02 FEET). THE FENCE AS CITED BY SURVEYOR DYER IN L.C.R.C.LIBER 3, PAGE 625 WAS EXISTING IN 1995 BUT NOW HAS BEEN REMOVED. ACCEPTED THE POSITION OF THE ½" BAR AS FAITHFUL PERPETUATION OF THE CORNER AND SET A 3/4" FORM PIN AND CAP STAMPED P.A. 345, P.S. NO. 18994 IN A MONUMENT BOX AT SURFACE OF AND ON THE CENTERLINE OF MERIDIAN ROAD.

C. Description of monument for corner and accessories established to perpetuate locating the position of the corner:
3/4" FORM PIN AND CAP IN CENTERLINE OF MERIDIAN ROAD IN MONUMENT BOX.

SOUTHWEST CORNER OF 18"x 24" BRICK MAIL BOX, AZ. 330 DEG., 36.38 FEET
 FOUND NAIL AND BRASS TAG, NO 21565, E/SIDE POWER POLE, AZ. 352 DEG., 114.96 FEET
 FOUND ½" IRON BAR AT EAST EDGE OF ASPHALT ROAD, AZ. 90 DEG., 12.40 FEET
 FOUND ½" IRON BAR AT WEST EDGE OF ASPHALT ROAD, AZ. 270 DEG., 11.92 FEET
 FOUND ½" REBAR AND CAP, P.S. NO. 18989, EAST, 33.19 FEET



Signed by Jon Kelsel
Surveyor's Michigan License No. 18994

Date SEPT. 27 1997

P.A. 345 INGHAM COUNTY
PEER APPROVED: 9/25/97 M

FORM APPROVED BY MICHIGAN STATE BOARD OF LAND SURVEYORS, JAN. 28, 1971
REVISED MAY 14, 1976
REVISED JAN., 1983

A (CONTINUED)

- 3) A SURVEY WAS RECORDED IN LIBER 2, PAGES 848-849, DATED 7-20-76, BY M. DYER. HE CITED THE SAME MARKER AND WITNESSES AS 2-A ABOVE.
- 4) A SURVEY WAS RECORDED IN LIBER 3, PAGES 578-579, DATED 11/3/77, BY A. PIERSON NO. 13039. HE FOUND ½" BAR AND CAP;
N14W, 115.03', P. POLE
EAST, 12.40', ½" ROD
WEST, 11.85', ½" ROD
- 5) A SURVEY WAS RECORDED IN LIBER 5, PAGE 1195, DATED FEB. 13, 1989, BY D. RICHARDSON, P.S. NO. 31603.
HE CITED THE SAME WITNESSES AND MONUMENT AS 4-A ABOVE.
- 6) AN UNRECORDED SURVEY, UNDATED, PROJECT B1199, BY M. FOUTY, P.S. NO. 18989, DID NOT IDENTIFY OR WITNESS THE CORNER.

RECORDED
INDEXED
SERIALIZED
FILED
FEB 13 1989
FBI - MEMPHIS

FILED

1989

2 1989

533

LAND CORNER RECORDATION CERTIFICATE
Filing Requirement of Act 74, Mich. P.A. 1970

Liber

9 Page 235

For corners in

INGHAM

(County)

Located In:

Corner Code #

WHEATFIELD TOWNSHIP

FILED

RECORDED
970041157
10/20/1997 13:41:38
REGISTER OF DEEDS
Paula Johnson
INGHAM COUNTY, MI

1. Public Land Survey

T 3N R 1E

A-2

T R

T R

T R

2. Property Controlling
in Section

S T R

S T R

3. Miscellaneous
Property in Sec.

S T R

S T R

Register of Deeds Stamp & File Number

4. Lot No. , Recorded Plat

5. Private Claims

I, RON HELSEL, in a field survey on JUNE 6, 1997
do hereby certify that under requirements of P.A. 74, Michigan P.A. of 1970, the corner points
mentioned in lines 1 and 2 above were in conformance with regulations and rules therefore as
required in the current manual of survey instructions of the United States Department of the Interior,
Bureau of Land Management or by a decree of a Court of Law and for that the corner points
mentioned in lines 3, 4 and 5 above were in conformance with the rules of the Michigan Board of
Land Surveyors or by a Decree of a Court of Law; established, re-established, monumented,
re-monumented, recovered, found as expressed below:

NOTE: Not more than 4 corners, all in the same town and range, may be recorded
on this certificate.

A. Description of original monument and accessories and/or subsequent restoration:

CORNER NOT SET IN ORIGINAL GOVERNMENT SURVEY

1) A L.C.R.C. WAS RECORDED JAN. 16, 1979 IN LIBER 5, PAGE 138, FIELD DATED
APRIL 26, 1973 BY R. STEADMAN NO. 11370. "FOUND RAILROAD SPIKE IN CENTER
OF MERIDIAN ROAD OPPOSITE FENCE LINE EAST; DUG HOLE BUT FOUND NOTHING. REPLACED RAILROAD SPIKE WITH 3/4"
IRON PIPE AND SET MONUMENT BOX."

30" OAK, EAST 29.86 FEET (FOUND)

5" OAK, N.E. 37.83 FEET (GONE)

24" OAK, N.W. 37.70 FEET (FOUND N & T #18998)

2) A L.C.R.C. WAS RECORDED IN LIBER 3, PAGE 634, DATED NOV. 2, 1976, BY J. STEPHENS, P.S. NO. 16053. "A 1" IRON
ROD WAS FOUND IN THE CENTERLINE OF MERIDIAN ROAD ON A PROJECTION OF A FENCE LINE EAST OF THE CORNER."

TAG NO. 11370 FOUND ON THE NORTH SIDE OF A 6" OAK TREE, N43deg.50'E 37.90 FEET (GONE)

TAG NO. 11370 FOUND ON THE NORTH SIDE OF A 30" OAK TREE, N89deg.13'E 29.86' (FOUND)

TAG NO. 11370 FOUND ON THE SW SIDE OF A 24" OAK TREE, N39deg.W 37.73 FEET (FOUND)

(CONTINUED ON BACK)

B. Description of corner evidence found and/or method applied in restoring or reestablishing corner:

FOUND 1/2" I.D. PIPE WITH CAP NO. 18998, IN MONUMENT BOX, 1.5 FEET EAST OF THE CENTERLINE OF MERIDIAN ROAD AND
ON LINE WITH OLD FENCE ROW TO THE EAST. FOUND 2 OF THE 3 ORIGINAL WITNESSES RECORDED AND CONFIRMED BY
SURVEYORS STEADMAN AND STEPHENS. EXCAVATED BUT DID NOT FIND ANY EVIDENCE OF A PREVIOUS CORNER. ACCEPTED
THE POSITION OF THE PIPE AS FAITHFUL PERPETUATION OF THE CORNER.

C. Description of monument for corner and accessories established to perpetuate locating the position of the corner:

1/2" I.D. PIPE WITH CAP STAMPED P.S. NO. 18998 IN MON. BOX

SET NAIL AND TAG NO. 18994, N/SIDE 32" OAK, AZ. 95 DEG., 29.50 FEET

SET NAIL AND TAG NO. 18994, N/SIDE 5" HICKORY, AZ. 68 DEG., 35.84 FEET

SET NAIL AND TAG NO. 18994, W/SIDE DOUBLE 14" ELM, AZ. 34 DEG., 62.27 FEET

FOUND NAIL AND TAG NO. 18998, W/SIDE 14" PIGNUT, AZ. 168 DEG., 88.18 FEET

FOUND NAIL AND TAG NO. 18998, W/SIDE 30" MAPLE, AZ. 173 DEG., 123.26 FEET

FOUND NAIL AND TAG NO. 18998, S/SIDE 28" OAK, AZ. 329 DEG., 36.72 FEET



Signed by

Ron Helsel

Date SEPT. 27, 1997

Surveyor's Michigan License No. 18994

A. (CONTINUED)

- 3) A SURVEY WAS RECORDED IN LIBER 3, PAGES 578-579, DATED NOV. 3, 1977 BY A. PIERSON NO. 13039.
IRON AND CAP IN MON. BOX
N44E, 37.70', 6" OAK (GONE)
N89E, 29.85', 30" OAK (FOUND)
N39W, 37.73', 24" OAK (FOUND)
- 4) A SURVEY WAS RECORDED IN LIBER 5, PAGE 507, DATED 9-8-88, BY R. LESTER P.S. #18998. HE FOUND A ½" PIPE IN A MON. BOX CITED THE SAME WITNESSES AS SURVEYOR STEADMAN'S L.C.R.C. ABOVE
- 5) SURVEYS WERE RECORDED IN LIBER 5, PAGES 1040-1041, DATED 2/8/89 AND IN LIBER 5, PAGES 1098-1099, DATED 6/5/89 BY R. LESTER.
½" PIPE IN MON. BOX
SET NAIL AND TAG IN WEST SIDE 30" MAPLE, 172 DEG. AZ., 123.2' (FOUND)
SET NAIL AND TAG IN NORTH SIDE 36" RED OAK, 96 DEG. AZ., 30.0' (FOUND TREE)
SET NAIL AND TAG IN SOUTH SIDE 36" BURR OAK, 326 DEG. AZ., 36.8' (FOUND)
SET NAIL AND TAG IN WEST SIDE 12" RED OAK, 167 DEG. AZ., 88.3' (FOUND PIGNUT)
- 6) PLAT OF JAMESTOWN NO.2, RECORDED IN LIBER 45, PAGES 23-24, DATED NOV. 29, 1989, BY FN. WHITE NO. 12034 REFERRED TO THE CORNER AS WITNESSED IN LIBER 5, PAGE 136.

INCHES COPIED
89079 100000
EQUIPMENT ON DEPT
5017801 3:47:30
3/10/89

FILED

1986 2 1986 532

LAND CORNER RECORDATION CERTIFICATE
Filing Requirement of Act 74, Mich. P.A. 1970

For corners in

Liber

9 Page

237

INGHAM

(County)

Located In: Corner Code #
WHEATFIELD TOWNSHIP

FILED

970041158
10/20/1997 13:41:39
REGISTER OF DEEDS
Paula Johnson
INGHAM COUNTY, MI

1. Public Land Survey T 3N R 1E A-3
T R
T R
T R
2. Property Controlling S T R
in Section S T R
3. Miscellaneous S T R
Property in Sec. S T R

Register of Deeds Stamp & File Number

4. Lot No. , Recorded Plat
5. Private Claims

I, RON HELSEL, in a field survey on JUNE 5, 1997
do hereby certify that under requirements of P.A. 74, Michigan P.A. of 1970, the corner points
mentioned in lines 1 and 2 above were in conformance with regulations and rules therefore as
required in the current manual of survey instructions of the United States Department of the Interior,
Bureau of Land Management or by a decree of a Court of Law and /or that the corner points
mentioned in lines 3, 4 and 5 above were in conformance with the rules of the Michigan Board of
Land Surveyors or by a Decree of a Court of Law; established, re-established, monumented,
re-monumented, recovered, found as expressed below:


NOTE: Not more that 4 corners, all in the same town and range, may be recorded
on this certificate.

A. Description of original monument and accessories and/or subsequent restoration:
ORIGINAL MONUMENT: POST SET BY J. WAMPLER, U.S. DEPUTY SURVEYOR, MAR. 3,
1826. WITNESSED AS: BEECH 8', S41E, 49 LINKS
BEECH 18", N77E, 16 LINKS

- 1) FROM THE CETA REMON. DOSSIER, FOLDER 1, PAGE 11, W. H. RAYNER, COUNTY SURVEYOR, JUNE 23, 1865 CALLED
FOR A BEECH 6", N59 1/2E, 86 LINKS; ELM 8", N78 1/4W, 68 1/2 LINKS. NO DESCRIPTION OF MONUMENT CITED.
2) FORM 280 FROM M.D.S.H, CIRCA 1960: 3/4" PIPE; 33" ELM, N52W, 40.11' (GONE)
16" WALNUT, S48W, 59.35' (FOUND BEARING TREE)
13" B. ELDER, N27E, 56.00' (GONE)
3) CONSUMERS POWER RECORDS AND THE INGHAM COUNTY ROAD COMMISSION GRID MAP CALL FOR THE SAME CORNER
& WITNESSES AS ABOVE.
4) CORNER IDENTIFIED AS IRON IN JAMESTOWN PLAT, LIBER 27, PAGES 44-45, JAN. 6, 1967 BY MAX ROGERS R.L.S. #6637.
(CONTINUED ON BACK)

B. Description of corner evidence found and/or method applied in restoring or reestablishing corner:
FOUND THE 1/2" REROD ENCASED IN A 4" CONCRETE CYLINDER AND THE ORIGINAL WITNESSES DESCRIBED IN 5-A ABOVE.
ACCEPTED THE POSITION OF THE REROD AS FAITHFUL PERPETUATION OF THE CORNER. LEFT MONUMENT AND CAP IN PLACE
AND SET A STEEL COLLAR OVER THE CONCRETE COLLAR TO ROAD SURFACE.

- C. Description of monument for corner and accessories established to perpetuate locating the position of the corner:
1/2" REROD ENCASED IN 4" CONCRETE MONUMENT IN MON. BOX 2.0' EAST OF C/L MERIDIAN ROAD AND 1.0' SOUTH
C/L OF LINN ROAD.
FOUND NAIL AND TAG NO. 18998, W/SIDE 15" ELM, AZ. 26 DEG., 76.96'
TOP NW CORNER 4" SQUARE CONCRETE HWY. R.O.W. MARKER, AZ. 121 DEG., 81.55 FEET
CENTER OF 4" DIA. STEEL POST, AZ. 44 DEG., 38.36 FEET
SET NAIL AND TAG NO. 18994, E/SIDE 30" WALNUT, AZ. 219 DEG., 68.44 FEET



Signed by Ron Helsel
Surveyor's Michigan License No. 18994

Date SEPT 27, 1997

P.A. 345 INGHAM COUNTY
PEER APPROVED 9/25/97 W

FORM APPROVED BY MICHIGAN STATE BOARD OF LAND SURVEYORS, JAN. 28, 1971
REVISED MAY 14, 1976
REVISED JAN., 1983

A. (CONTINUED)

5) A L.C.R.C. WAS RECORDED IN LIBER 5, PAGE 210, FIELD DATED NOV. 9, 1978 BY R. LESTER, NO. 18998. "EXCAVATED A 10' X 16' HOLE TO AN AVERAGE DEPTH OF 2.2', AT THE INTERSECTION OF THE CENTER LINES OF LINN AND MERIDIAN ROADS. FOUND A 3/4" X 1.6' IRON PIPE WITH P.K. NAIL IN CENTER, IN UPRIGHT POSITION, 1" BELOW ROAD SURFACE, 1.0' SOUTH OF CENTERLINE OF LINN ROAD AND 2.0' EAST OF CENTERLINE OF MERIDIAN ROAD. FOUND RAILROAD SPIKE AT ROAD SURFACE, 4 FEET WEST OF CENTERLINE OF MERIDIAN ROAD AND ON CENTERLINE OF LINN ROAD. ACCEPTED 3/4" PIPE FOR CORNER....."
"SET 4" X 36" CONCRETE MONUMENT WITH 1/2" X 38" REBAR AND CAP # 18998 WITH CONCRETE COLLAR AND COVER....."

FOUND NAIL AND TAG NO. 11370, EAST SIDE 30" WALNUT, SW, 68.97' (FOUND)

3" IRON ANCHOR POST AT GROUND LEVEL, NE, 38.33' (FOUND)

TOP NW CORNER 4" CONCRETE ROAD WAY MARKER, ESE, 81.56' (FOUND)

NAIL & TAG, #18998, WEST SIDE 20" BOX ELDER, NE, 76.96' (FOUND ELM)

6) PLAT OF JAMESTOWN NO. 2, LIBER 45, PAGES 23-24, DATED NOV. 29, 1989 BY F.N. WHITE P.S. #12034 REFERRED TO THIS CORNER BY L.C.R.C. IN LIBER 5, PAGE 210.

RECORDED
INDEXED
SERIALIZED
FILED
NOV 29 1989
FBI - MEMPHIS

FILED

1989 NOV 29 10 30 AM

LAND CORNER RECORDATION CERTIFICATE
Filing Requirement of Act 74, Mich. P.A. 1970
WHEATFIELD TOWNSHIP

Liber

9 Page

1

For corners in

INGHAM
(County)

Located In:

Corner Code #

1. Public Land Survey

T 3N R 1E

C-1

2. Property Controlling
in Section

S T R

3. Miscellaneous


S T R

Property in Sec.

S T R

4. Lot No. , Recorded Plat

5. Private Claims



Register of Deeds Stamp & File Number

FILED

960037630
10/01/1996 11:13:20
REGISTER OF DEEDS
Paula Johnson
INGHAM COUNTY, MI

I, RON HELSEL, in a field survey on SEPT. 12, 19 96,
do hereby certify that under requirements of P.A. 74, Michigan P.A. of 1970, the corner points mentioned
in lines 1 and 2 above were in conformance with regulations and rules therefore as required in the
current manual of survey instructions of the United States Department of the Interior, Bureau of Land
Management or by a decree of a Court of Law and/or that the corner points mentioned in lines 3, 4 and 5
above were in conformance with the rules of the Michigan Board of Land Surveyors or by a Decree of a
Court of Law; established, re-established, monumented, re-monumented, recovered, found as
expressed below:

NOTE: Not more than 4 corners, all in the same town and range, may be recorded
on this certificate.

A. Description of original monument and accessories and/or subsequent restoration:

ORIGINAL MONUMENT: POST SET BY J. WAMPLER, U.S. DEPUTY SURVEYOR, MARCH, 1826,
74 LINKS WEST OF POST

BEECH 8", S15 1/2W, 27 LINKS

BEECH 8", S49°E, 44 LINKS

1) A SURVEY WAS RECORDED IN LIBER 3, PGS. 578 & 579, FIELD DATED NOV. 03, 1977
BY A. PIERSON P.S. NO. 13039. HIS SURVEY IGNORED THIS CORNER AND LINE WAS
RAN FROM D-1 TO A-1 ALONG THE TOWNSHIP LINE.

2) DID NOT FIND FURTHER MENTION OF THIS CORNER IN PUBLIC OR PRIVATE RECORDS.

B. Description of corner evidence found and/or method applied in restoring or reestablishing corner:

NO EVIDENCE WAS FOUND IN THE PROBABLE AREA OF THIS CORNER. OWNERSHIP BOTH
NORTH AND SOUTH OF THE TOWNSHIP LINE HAS BEEN DEEDED WITH SECTIONS 5 & 6
ALONG WITH SECTIONS 31 & 32 AS PARENT PARCELS, RESPECTIVELY. DEEMED
THIS CORNER TO BE LOST AND SET THE CORNER AT THE GOVERNMENT FALLING OF 74
LINKS WEST OF C-13 (T4N, R1E). CORNER LANDED IN THE SOUTH EDGE OF A 14"
W. CHERRY. SET 3/4" X 24" STANDARD FORM PIN & CAP 3.00 FEET SOUTH OF THE
CORNER ON LINE WITH C-2 (1/4 COR. COMMON TO SEC. 5 & SEC. 6).

C. Description of monument for corner and accessories established to perpetuate locating the position of the corner:

3/4" X 24" STEEL FORM PIN WITH CAP LABELED P.A. 345, P.S. NO. 18994 3.00 FEET
SOUTH AND ON SECTION LINE TO SOUTH.

SET NAIL & TAG NO. 18994 ON SOUTH/SIDE POWER POLE AZ. 288°, 46.35 FEET

SET NAIL & TAG NO. 18994 ON EAST/SIDE 14" W. CHERRY AZ. 08°, 3.32 FEET

SW COR. OF CONC. DRIVEWAY TO HOUSE #3560 az. 43°, 67.99 FEET

SE COR. OF CONC. DRIVEWAY TO HOUSE #3560 AZ. 59°, 88.41 FEET

	A	B	C	D	E	F	G	H	I	J	K	L	M
2	6		5		4		3		2		1		
3													
4	7		8		9		10		11		12		
5													
6	18		17		16		15		14		13		
7													
8	19		20		21		22		23		24		
9													
10	30		29		28		27		26		25		
11													
12	31		32		33		34		35		36		
13													

Signed by Ron Helsel Date SEPT. 18, 1996

Surveyor's Michigan License No. 18994

P.A. 345 INGHAM COUNTY
PEER APPROVED 9/19/96 PL

LAND CORNER RECORDATION CERTIFICATE
Filing Requirement of Act 74, Mich. P.A. 1970
WHEATFIELD TOWNSHIP


FILED

960034294
09/06/1996 13:18:32
REGISTER OF DEEDS
Paula Johnson
INGHAM COUNTY, MI

For corners in
INGHAM
(County)

Located In: Corner Code =#

1. Public Land Survey T 3N R 1E C-2
T R
T R
T R
2. Property Controlling S T R
in Section S T R
3. Miscellaneous S T R
Property in Sec. S T R



Register of Deeds Stamp & File Number

4. Lot No. , Recorded Plat
5. Private Claims

	A	B	C	D	E	F	G	H	I	J	K	L	M
2	6	5	4	3	2	1							
3													
4	7	8	9	10	11	12							
5													
6	18	17	16	15	14	13							
7													
8	19	20	21	22	23	24							
9													
10	30	29	28	27	26	25							
11													
12	31	32	33	34	35	36							
13													

I, RON HELSEL, in a field survey on MAY 8, 19 96, do hereby certify that under requirements of P.A. 74, Michigan P.A. of 1970, the corner points mentioned in lines 1 and 2 above were in conformance with regulations and rules therefore as required in the current manual of survey instructions of the United States Department of the Interior, Bureau of Land Management or by a decree of a Court of Law and/or that the corner points mentioned in lines 3, 4 and 5 above were in conformance with the rules of the Michigan Board of Land Surveyors or by a Decree of a Court of Law; established, re-established, monumented, re-monumented, recovered, found as expressed below:

NOTE: Not more than 4 corners, all in the same town and range, may be recorded on this certificate.

A. Description of original monument and accessories and/or subsequent restoration:

- ORIGINAL MONUMENT: POST SET BY J. WAMPLER, U.S. DEPUTY SURVEYOR, MARCH, 1826.
BEECH 17" S34E, 16 LINKS
BEECH 11" N42W, 29 LINKS
- 1) FROM INGHAM COUNTY DOSSIER, FOLDER 1, PAGE 1, DATED FEB. 18, 1901, E.A. CALKINS CO. SURVEYOR, ELM 6" N67 1/2E, 62 1/2 LINKS
SURVEY ONLY APPLIED TO CORNERS AND DID NOT DESCRIBE MARKERS OR GIVE MEASUREMENTS.
 - 2) A SURVEY WAS RECORDED IN LIBER 3, PGS. 578 & 579, DATED 11-3-77 BY A.S. PIERSON NO. 13039.

"CONTINUED ON BACK"

B. Description of corner evidence found and/or method applied in restoring or reestablishing corner:

FOUND DRIVE SHAFT AS DESCRIBED BY SURVEYOR STEADMAN IN EAST-WEST FENCE LINE. EXCAVATED 10 FEET WEST AND EAST ALONG FENCE LINES FROM THE SHAFT. DID NOT FIND ANY INDICATION OF THE CORNER. ACCEPTED THE DRIVE SHAFT AS SET BY STEADMAN AS A MARKER FOR THE CORNER. CORNER COMPUTED TO BE 2.13 FEET NORTH OF THE LINE BETWEEN D-2 (CENTER OF SEC. 5) AND A-2 (WEST 1/4 COR. OF SEC.6).

C. Description of monument for corner and accessories established to perpetuate locating the position of the corner:

- 4 FOOT BY 2" IRON DRIVE SHAFT WITH 6" BELL END WITH CAP LABELED P.A. 345, P.S. NO. 18994 AT GROUND LEVEL IN E-W FENCE LINE
SET NAIL & TAG NO. 18994 EAST/SIDE 20" BASSWOOD, AZ. 342°, 7.41'
SET NAIL & TAG NO. 18994 NORTH/SIDE 24" BASSWOOD, AZ. 260°, 14.02'
SET NAIL & TAG NO. 18994 NORTH/SIDE 24" OAK, AZ. 88°, 35.64'
SET NAIL & TAG NO. 18994 SOUTH/SIDE 8" OAK, AZ. 84°, 16.20'
SET NAIL & TAG NO. 18994 NW/SIDE 6" MAPLE, AZ. 47°, 10.42'
MEAS. WEST, 550.15 FEET TO A-2
MEAS. EAST, 2656.84 FEET TO D-2
MEAS. SOUTH, 2622.51 FEET TO C-3

Signed by Ron Helsel Date Aug. 17, 1996
Surveyor's Michigan License No. 18994

P.A. 345 INGHAM COUNTY
PEER APPROVED 8/22/96 RL

"A" CONTINUED

THE SURVEY ESTABLISHED AN EAST-WEST 1/4 LINE FROM THE WEST 1/4 CORNER OF SECTION 6 TO THE CENTER OF SECTION 5. THE VICINITY OF C-2 WAS LABELED AS APPROXIMATE SECTION LINE BETWEEN SEC. 5 & SEC. 6.

- 3) A L.C.R.C. WAS RECORDED IN LIBER 5, PAGE 140, DATED MAY 7, 1973 & RECORDED JAN. 16, 1979 BY R.W. STEADMAN NO. 11370. "FOUND ANCHOR POST AT THE 1/8 POST NEXT EAST AND AT THE CENTER OF THE SECTION NEXT EAST. PROJECTED THIS LINE WEST AND SET CORNER THE SAME DISTANCE WEST OF 1/8 POST THAT 1/8 POST IS WEST OF CENTER OF SECTION. CORNER FALLS IN EAST-WEST FENCE".
 "SET 2" IRON DRIVE SHAFT 4' LONG WITH 6" BELL END JUST ABOVE GROUND LEVEL TO MARK THIS CORNER."
 7" BASSWOOD N.W 7.73' (FOUND TREE)
 14" BASSWOOD W.SW 13.92' (FOUND TREE)
 14" OAK E.SE 35.85' (FOUND TREE)
- 4) A SURVEY WAS RECORDED IN LIBER 5, PAGES 506-507 BY R. LESTER P.S. NO. 18998, DATED SEPT. 8, 1988. HE RAN A LINE BETWEEN THE CENTER OF SECTION 5 AND THE WEST 1/4 COR. OF SEC. 6, AND IGNORED THIS CORNER.
- 5) A SURVEY WAS RECORDED IN LIBER 4, PAGES 1012-1013 BY R. LESTER, DATED MARCH 13, 1985. A LINE WAS RAN BETWEEN THE SAME CORNERS AS 4-A ABOVE.

Rept No	27477
CRNR	9.00
MSSR	2.00
Total	11.00

LAND CORNER RECORDATION CERTIFICATE

Liber

8 Page 625

Filing Requirement of Act 74, Mich. P.A. 1970

WHEATFIELD TOWNSHIP

For corners in

INGHAM
(County)


Located In:

Corner Code =#

FILED

960034295
09/06/1996 13:18:33
REGISTER OF DEEDS
Paula Johnson
INGHAM COUNTY, MI

1. Public Land Survey T 3N R 1E C-3
T R
T R
T R
2. Property Controlling S T R
in Section S T R
3. Miscellaneous S T R
Property in Sec. S T R



Register of Deeds Stamp & File Number

4. Lot No. , Recorded Plat
5. Private Claims

	A	B	C	D	E	F	G	H	I	J	K	L	M
2	6		5		4		3		2		1		
3													
4	7		8		9		10		11		12		
5													
6	18		17		16		15		14		13		
7													
8	19		20		21		22		23		24		
9													
10	30		29		28		27		26		25		
11													
12	31		32		33		34		35		36		

I, RON HELSEL, in a field survey on MAY 7, 1996, do hereby certify that under requirements of P.A. 74, Michigan P.A. of 1970, the corner points mentioned in lines 1 and 2 above were in conformance with regulations and rules therefore as required in the current manual of survey instructions of the United States Department of the Interior, Bureau of Land Management or by a decree of a Court of Law and/or that the corner points mentioned in lines 3, 4 and 5 above were in conformance with the rules of the Michigan Board of Land Surveyors or by a Decree of a Court of Law; established, re-established, monumented, re-monumented, recovered, found as expressed below:

NOTE: Not more than 4 corners, all in the same town and range, may be recorded on this certificate.

- A. Description of original monument and accessories and/or subsequent restoration:
ORIGINAL MONUMENT: POST SET BY J. WAMPLER, U.S. DEPUTY SURVEYOR, MARCH 1826.
SUGAR 7" N87E, 4 LINKS
BEECH 9" N60W, 29 LINKS
1) FROM ING. REMONT. DOSSIER CIRCA 1979, FOLDER #1, PAGE 11, JUNE 23, 1865, W. H. RAYNER CO. SURVEYOR, CORNER NOT IDENTIFIED.
ELM 4" S66 1/4E, 108 LINKS (GONE)
ELM 15" S19 3/4E, 107 LINKS (GONE)
2) FORM 280 MSHD CIRCA 1959-1960
1" IRON PIPE TO SURFACE FOUND STONE
19" ELM S62°W, 78.93' (GONE)

"CONTINUED ON BACK"

- B. Description of corner evidence found and/or method applied in restoring or reestablishing corner:
FOUND MON. BOX & 3/4" PIPE 1.5' BELOW SURFACE OF LINN RD. & 1.7' NORTH OF CENTERLINE. ROAD ± 3' OF FILL ABOVE EXISTING GROUND. EXCAVATED TO CLAY ROAD BED & ACCEPTED STEADMAN'S RECREATION OF THE CORNER FROM MDSH WITNESSES & MEASUREMENTS. RAISED 3/4" X 24" PIPE WITH STEEL SLEEVE AND MON. BOX COLLAR TO ROAD GRADE. SET CAP LABELED P.A. 345, P.S. NO. 18994 IN PIPE.

- C. Description of monument for corner and accessories established to perpetuate locating the position of the corner:
3/4" PIPE AND CAP IN MON. BOX 1.7' NORTH CENTERLINE LINN ROAD
FOUND NAIL & TAG NO. 11370 SOUTH/SIDE UTILITY POLE, AZ. 78°, 86.10 FEET
FOUND NAIL & TAG NO. 17640 SOUTH/SIDE TWIN 10" MAPLE, AZ. 73°, 61.25 FEET
SET NAIL & TAG NO. 18994 WEST/SIDE 12" ELM, AZ. 42°, 34.16 FEET
SET NAIL & TAG NO. 18994 SOUTH/SIDE 8" ELM, AZ. 315°, 55.91 FEET
SET NAIL & TAG NO. 18994 SW/SIDE 10" ELM, AZ. 305°, 41.46 FEET
SET NAIL & TAG NO. 18994 NW/SIDE QUAD 10" BASSWOOD, AZ. 59°, 51.18 FEET

Signed by Ron Helsel
Surveyor's Michigan License No. 18994

Date Aug. 15, 1996

P.A. 345 INGHAM COUNTY
PEER APPROVED 8/22/96 RL

FORM APPROVED BY MICHIGAN STATE BOARD OF LAND SURVEYORS, JAN. 28, 1971
REVISED MAY 14, 1975
REVISED JAN., 1983

"A" CONTINUED

- 20" ELM S38°W, 44.07' (GONE)
 12" ELM S22°E, 35.82' (GONE)
- 3) INGHAM COUNTY ROAD COM. MAP
 3/4" PIPE COR POST N. 30.0' (GONE)
 COR POST S, 25.3' (GONE)
 P.P. W.S.W. 34.3' (GONE)
 19" ELM S62°W, 78.9'
 20" ELM S38°W, 44.1'
 12" ELM S22°E, 35.8'
- 4) A L.C.R.C. WAS RECORDED IN LIBER 4, PAGE 220, FIELD DATED, 8-16-73 BY P.S. M. FOUTY NO. 18989. "FOUND 1/2" IRON BAR IN MONUMENT BOX IN LINN ROAD".
 NW COR. SECTION 8, T3N, R1E, 1/2' BAR IN MON. BOX
 NAIL & TAG WEST SIDE 3" ELM, NORTH 25.41' (SEE BELOW)
 NAIL & TAG IN UTILITY POLE ENE 86.09' (FOUND, SEE BELOW)
 NAIL & TAG IN 3" ELM, ESE, 55.55' (GONE)
- 5) A L.C.R.C. WAS RECORDED IN LIBER 5, PAGE 150, FIELD DATED APRIL 25, 1973 (RECORDED 1-16-79) BY P.S. R. STEADMAN NO. 11370. "CORNER WAS SET FROM MDSH WITNESS AFTER EXCAVATION". SET 3/4" PIPE AND MON. BOX
 3" ELM NORTH 25.41' (FOUND STUMP OF 8" ELM)
 TELEPHONE POLE ENE 86.09 FEET (FOUND)
 3" ELM ESE 55.55 FEET (GONE)
- 6) A SURVEY WAS RECORDED IN LIBER 1, PAGE 914-915 AUG. 30, 1973 BY M. FOUTY WITNESSED SAME AS (4-A) ABOVE.
- 7) SURVEYS WERE RECORDED IN LIBER 5, PAGES 166 AND 197, DATED 26 NOV. 86 & 14 APRIL 87 BY G.M. YOUNG P.S. NO. 17640. THE SURVEY REC. IN LIBER 5, PG. 197 SUPERCEDED THE SURVEY IN LIBER 5, PG. 166.
 FOUND 3/4" IRON PIPE AND MON. BOX
 WITNESSED THE SAME AS (5-A) ABOVE

Rcpt No	27477
CRNR	9.00
MSSR	2.00
Total	11.00

279