

LAND CORNER RECORDATION CERTIFICATE

FILING REQUIREMENT OF ACT 74, MICH. P.A. 1970

NW Cor. and NE Cor
of Sec. 30

LIBER

1 PG 533

FOR CORNERS OF --

LOCATED IN --

CORNER CODE NUMBER

1. PUBLIC LAND SURVEY 30 T. 3 N. 2 R. 1 E. 2 A-9 C-9
2. PROPERTY CONTROLLING IN SECTION _____ T. _____ N. _____ S. _____ R. _____ E. _____ W. _____
3. MISCELLANEOUS PROPERTY IN SECTION _____ T. _____ N. _____ S. _____ R. _____ E. _____ W. _____
4. LOT NO. _____, RECORDED PLAT _____
5. PRIVATE CLAIMS _____

FILED

MAY 11 12 56 PM '72

REGISTER OF DEEDS

Mica Bill Humphrey
INGHAM COUNTY, MICH.

REGISTER OF DEEDS STAMP AND
FILING NUMBER

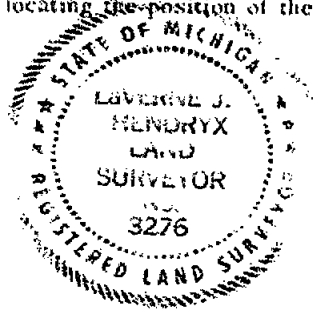
I, Laverne J. Hendryx do hereby certify that under requirements of P.A. 74, Michigan P.A. of 1970, the corner points mentioned in lines 1 and 2 above (identified with circles on index code diagram - over) were, in a field survey on April 28 1972, established, re-established, monumented, re-monumented, recovered or restored as expressed below and in conformance with regulations and rules therefore as required in the current manual of survey instructions of the United States Department of the Interior, Bureau of Land Management or by a decree of a court of law. Furthermore, that the corner points mentioned in lines 3, 4 and 5 above were, in a field survey on _____ 19____, found, recovered, restored, established or re-established as expressed below and in conformance with the rules of the Michigan State Board of Registration for Land Surveyors or, by a Decree of a Court of law:

A. Description of original monument and accessories and/or subsequent restoration:

B. Description of corner evidence found and/or method applied in restoring or re-establishing corner:

C. Description of monument for corner and accessories established to perpetuate locating the position of the corner:

N.W. Corner of Sec. 30 T3N R1E
#5 iron
45.45 Mon SW 72.6
NE Cor old block school WSW 84.0
iron pipe in conc. slab WNW 40.04
NE Cor Sec. 30, T3N, R1E
#5 iron
Steel post S. 27.4



SIGNED BY Laverne J. Hendryx

DATE April 28, 1972

SURVEYOR'S MICHIGAN REGISTRATION NO. 3276

(SEAL)

FOR STATE AND UNITED STATES AGENCIES:

SIGNED BY _____ CHIEF OF SURVEY PARTY

DATE

APPROVED AND SIGNED BY _____

MICHIGAN REGISTERED LAND SURVEYOR

DATE

(SEAL)

SURVEYOR'S MICHIGAN REGISTRATION NO. _____

Form No. ME M735
DOUBLEDAY BROS. & CO., YALAMAZOO, MICH.

FORM APPROVED BY MICHIGAN STATE BOARD OF REGISTRATION, JAN. 28, 1971
DISTRIBUTED BY MICHIGAN SOCIETY OF REGISTERED LAND SURVEYORS

LAND CORNER RECORDATION CERTIFICATE
FILING REQUIREMENT OF ACT 74, MICH. P.A.1970

FOR CORNERS OF-- LOCATED IN-- CORNER CODE NUMBER

1. PUBLIC LAND SURVEY 20 T. 3 N. R. 1 E. C-9

2. PROPERTY CONTROLL-
ING IN SECTION _____, T. _____ N. S., R. _____ E. W. _____

3. MISCELLANEOUS
PROPERTY IN SECTION _____, T. _____ N. S., R. _____ E. W. _____

4. LOT NO. _____, RECORDED PLAT _____

5. PRIVATE CLAIMS _____

LIBER

2 PG 189

FILED

Nov 28 10 50 AM '72

REGISTER OF DEEDS

Ernest M. Lewis
INGHAM COUNTY, MICH.

REGISTER OF DEEDS STAMP AND
FILING NUMBER

I, Fred N. White do hereby certify that under requirements of P.A. 74, Michigan P.A. of 1970, the corner points mentioned in lines 1 and 2 above (identified with circles on index code diagram—over) were, in a field survey on July 28 19 72, established, re-established, monumented, re-monumented, recovered or restored as expressed below and in conformance with regulations and rules therefore as required in the current manual of survey instructions of the United States Department of the Interior, Bureau of Land Management or by a decree of a court of law. Furthermore, that the corner points mentioned in lines 3, 4 and 5 above were, in a field survey on _____ 19____, found, recovered, restored, established or re-established as expressed below and in conformance with the rules of the Michigan State Board of Registration for Land Surveyors or, by a Decree of a Court of law:

A. Description of original monument and accessories and/or subsequent restoration:

Original Corner & Witnesses Obliterated.

B. Description of corner evidence found and/or method applied in restoring or re-establishing corner:

Found Boat Spike 1" below gravel surface on fence to North.

Verified by adjoining corners and lines.

C. Description of monument for corner and accessories established to perpetuate locating the position of the corner:

Boat Spike

Nail & Tag - North Side Power Pole	S45°W	165.60'
Nail & Tag - West Side 20" Oak	North	127.60'
Centerline Steel Anchor Post	South	27.15'



SIGNED BY Fred N. White DATE 10-27-72

SURVEYOR'S MICHIGAN REGISTRATION NO. 12034 (SEAL)

FOR STATE AND UNITED STATES AGENCIES:

SIGNED BY _____ DATE _____
CHIEF OF SURVEY PARTY

APPROVED AND SIGNED BY _____ DATE _____
MICHIGAN REGISTERED LAND SURVEYOR (SEAL)

SURVEYOR'S MICHIGAN REGISTRATION NO. _____

418

Form No. MLM735
DOUBLEDAY BROS. & CO., KALAMAZOO, MICH.

FORM APPROVED BY MICHIGAN STATE BOARD OF REGISTRATION, JAN. 28, 1971
DISTRIBUTED BY MICHIGAN SOCIETY OF REGISTERED LAND SURVEYORS

LAND CORNER RECORDATION CERTIFICATE

FILING REQUIREMENT OF ACT 74, MICH. P.A. 1970

LIBER

3 PG 311

FOR CORNERS OF --	Sec.	LOCATED IN --	CORNER CODE NUMBER
1. PUBLIC LAND SURVEY	24	T. 3N S. 1W E. 1/4	M-9
2. PROPERTY CONTROLLING IN SECTION	T	S. 1W E. 1/4	
3. MISCELLANEOUS PROPERTY IN SECTION	T	S. 1W E. 1/4	
4. LOT NO. _____, RECORDED PLAT _____			
5. PRIVATE CLAIMS _____			

FILED

Dec 27 10 19 AM '74

REGISTER OF DEEDS
Carol M. Lewis
INGHAM COUNTY, MICH.

REGISTER OF DEEDS STAMP AND
FILING NUMBER

I, Marvin F. Fouty do hereby certify that under requirements of P.A. 74, Michigan P.A. of 1970, the corner points mentioned in lines 1 and 2 above (identified with circles on index code diagram - over) were, in a field survey on October 21, 1974, established, re-established, monumented, re-monumented, recovered or restored as expressed below and in conformance with regulations and rules therefore as required in the current manual of survey instructions of the United States Department of the Interior, Bureau of Land Management or by a decree of a court of law. Furthermore, that the corner points mentioned in lines 3, 4 and 5 above were, in a field survey on 1974, found, recovered, restored, established or re-established as expressed below and in conformance with the rules of the Michigan State Board of Registration for Land Surveyors or, by a Decree of a Court of law.

A. Description of original monument and accessories and/or subsequent restoration:

Original monument and accessories obliterated. No record of subsequent restoration could be found.

B. Description of corner evidence found and/or method applied in restoring or re-establishing corner:


A research of the records of eight area Registered Land Surveyors disclosed no evidence of the corner location. Set 1/2" bar in monument box on Township line by proportional measurement between the NE Corner and the E 1/4 corner of Section 25, T3N, R1W. Corner falls on center of Lamb Road West and 7.3' East of the centerline of Meridian Road.

C. Description of monument for corner and accessories established to perpetuate locating the position of the corner:

Southeast Corner, Section 24, T3N, R1W 1/2" bar in monument box
Tag and nail SE side 24" tree NNW 158.75'
Tag and nail NE side utility pole NW 49.29'
NW corner old concrete foundation NE 79.58'

SIGNED BY Marvin F. Fouty DATE November 11, 1974

SURVEYOR'S MICHIGAN REGISTRATION NO. 18989



FOR STATE AND UNITED STATES AGENCIES:

SIGNED BY _____ DATE _____
CHIEF OF SURVEY PARTY

APPROVED AND SIGNED BY _____ DATE _____
MICHIGAN REGISTERED LAND SURVEYOR (SEAL)

799

SURVEYOR'S MICHIGAN REGISTRATION NO. _____

Form No. M-1735
DOUGLASS BROS. & CO., KALAMAZOO, MICH.

FORM APPROVED BY MICHIGAN STATE BOARD OF REGISTRATION, JAN. 28, 1971
DISTRIBUTED BY MICHIGAN SOCIETY OF REGISTERED LAND SURVEYORS

LAND CORNER RECORDATION CERTIFICATE

FILING REQUIREMENT OF ACT 74, MICH. P.A. 1970

LIBER

3 PG 313

FOR CORNERS OF -- LOCATED IN -- CORNER CODE NUMBER

1. PUBLIC LAND SURVEY Sec 24 1 3H N. R. 1W 1. W. M-7 M-8

2. PROPERTY CONTROLLING IN SECTION 1 N. R. 1. W.

3. MISCELLANEOUS PROPERTY IN SECTION 1 N. R. 1. W.

4. LOT NO. RECORDED PLAT

5. PRIVATE CLAIMS

FILED

Dec 27 10 19 AM '74

REGISTER OF DEEDS
Carol M. Lewis
INGHAM COUNTY, MICH.

REGISTER OF DEEDS STAMP AND
FILING NUMBER

I, Marvin F. Fouty do hereby certify that under requirements of P.A. 74, Michigan P.A. of 1970 the corner points mentioned in lines 1 and 2 above (identified with circles on index code diagram - over) were, in a field survey on October 21, 1974, established, re-established, monumented, re-monumented, recovered or restored as expressed below and in conformance with regulations and rules therefore as required in the current manual of survey instructions of the United States Department of the Interior, Bureau of Land Management or by a decree of a court of law. Furthermore, that the corner points mentioned in lines 3, 4 and 5 above were, in a field survey on 19 , found, recovered, restored, established or re-established as expressed below and in conformance with the rules of the Michigan State Board of Registration for Land Surveyors or, by a Decree of a Court of law:

A. Description of original monument and accessories and or subsequent restoration:

M-7 Original monument and accessories obliterated. Ingham County Road Commission records call for a post and iron with witnesses.

M-8 Original monument and accessories obliterated; no subsequent record of restoration could be found.

B. Description of corner evidence found and or method applied in restoring or re-establishing corner:

M-7 Researched records of eight area Registered Land Surveyors. ICRC witnesses obliterated. Excavated 2.5'; found 1" iron bar - raised with 1/2" bar in monument box in centerline of Meridian Road, 4.5' South of centerline Holt Rd.

M-8 Researched records of eight area Registered Land Surveyors Set 1/2" bar and cap on Township line and fence line to west. Measurement North and South in close accord with original government measure. Corner falls 16 feet East of centerline of Meridian Road.

C. Description of monument for corner and accessories established to perpetuate locating the position of the corner:

M-7 NE corner Section 24, T3N, R1W, 1/2" bar in monument box.
1/2" iron bar (ICRC) P. I. Iron North 41.35'
1/2" iron bar East 32.27'
tag and nail East side utility pole NNE 281.28'
center of street sign post SW 41.35'

M-8 East 1/4 corner Section 24, T3N, R1W, 1/2" bar and cap.
Tag and nail in South side utility pole NE 205.70'
center of 4" steel post West 44.09'
center of 4" steel post South 218.51'

SIGNED BY Marvin F. Fouty

DATE November

SURVEYOR'S MICHIGAN REGISTRATION NO. 18989


FOR STATE AND UNITED STATES AGENCIES:

SIGNED BY CHIEF OF SURVEY PARTY

DATE

APPROVED AND SIGNED BY MICHIGAN REGISTERED LAND SURVEYOR

DATE



800

SURVEYOR'S MICHIGAN REGISTRATION NO.

Form No. MLM735
DOWLEDAY BROS. & CO., KALAMAZOO, MICH.

FORM APPROVED BY MICHIGAN STATE BOARD OF REGISTRATION, JAN. 28, 1971
DISTRIBUTED BY MICHIGAN SOCIETY OF REGISTERED LAND SURVEYORS

FILING REQUIREMENT OF ACT 74, MICH. P.A.1970

FILED

DEC 4 2 31 PM '79

REGISTER OF DEEDS

Paula Johnson
INGHAM COUNTY, MICH.

**REGISTER OF DEEDS STAMP AND
FILING NUMBER**

FOR CORNERS OF --:	LOCATED IN --:			CORNER CODE NUMBER
1. PUBLIC LAND SURVEY _____	T. <u>3</u>	N. <u>1</u> E.	R. <u>1</u> E.	<u>A-8</u>
2. PROPERTY CONTROLLING IN SECTION _____	T. _____	N. _____ S. _____	R. _____ E. _____	_____
3. MISCELLANEOUS PROPERTY IN SECTION _____	T. _____	N. _____ S. _____	R. _____ E. _____	_____
4. LOT NO. _____, RECORDED PLAT _____				
5. PRIVATE CLAIMS _____				

A-8

No post set in original government survey.
No available public record of corner being established or used in subsequent surveys.

A-8

Excavated a hole 10' x 20' to an average depth of 4.0' mostly east of the centerline of Meridian Road. Excavation revealed no physical evidence of monumentation. No physical features or conditions exist to indicate possible location of corner. Corner considered to be lost and re-established by placing midway between A-7 and A-9 Wheatfield Twp., on line with M-7 and M-9 Alaiedon Twp. Corner falls + 8.0' east of centerline of Meridian Road.

Excavation conducted by Ingham County Survey and Remonumentation Project crew.

A-8

W $\frac{1}{2}$ Corner, Section 19, T3N-R1E
Set 4" x 36" concrete monument with $\frac{1}{2}$ " x 38" rerod and cap #18998 with concrete collar
and cover in location of corner described above:
Dent in top of centerline of 10" C.M.P., ENE, 17.91'
Dent in top of centerline of 10" C.M.P., SE, 17.86'
Nail & tag, #18998, west side 12" Maple, SSE, 261.05'
Nail & tag, #18998, west side 12" Walnut, SSE, 270.12'

SIGNED BY Gennie M. Ketter DATE Nov 27 1979

SURVEYOR'S MICHIGAN REGISTRATION NO. 18998

FROM: [REDACTED] TO: [REDACTED]

SIGNED BY _____

APPROVED AND SIGNED BY

SURVEYOR'S MICHIGAN REGISTRATION NO. 17624

1732

FORM APPROVED BY MICHIGAN STATE BOARD OF REGISTRATION, JAN. 28, 1971
REVISED MAY 14, 1973

MAY PLACE SKETCH ON BACK OR ATTACHED SHEET

LAND CORNER RECORDATION CERTIFICATE
Filing Requirement of Act 74, Mich. P.A. 1970

For corners in
Wheatfield Township
Ingham
(County)

Located In:

Corner Code #

1. Public Land Survey

T3N R1E C-8

2. Property Controlling
in Section

S T R

3. Miscellaneous
Property in Sec.

S T R

4. Lot No. , Recorded Plat

5. Private Claims

Paula Johnson
INGHAM COUNTY
REGISTER OF DEEDS
OFFICIAL SEAL



L-11 P-160

CRNR 14.00

2004-000668



2004-000668

Page: 1 of 1
01/05/2004 01:09P

Register of Deeds Stamp & File Number

I, Jeffrey Autenrieth, in a field survey on January 20, 2000, do hereby state that under requirements of P.A. 74, Michigan P.A. of 1970, the corner points mentioned in lines 1 and 2 above were in conformance with regulations and rules therefore as required in the current manual of survey instructions of the United States Department of the Interior, Bureau of Land Management or by a decree of a Court of Law and /or that the corner points mentioned in lines 3, 4 and 5 above were in conformance with the rules of the Michigan Board of Land Surveyors or by a Decree of a Court of Law; established, re-established, monumented, recovered, found as expressed below:

NOTE: Not more than 2 corners, all in the same town and range, may be recorded on this certificate.

A. Description of original monument and accessories and/or subsequent restoration:

- 1) Set Post 40.00 chains North of C-9 by Jos. Wampler 1826 witnessed by:
Birch 11" N38 1/2 E121 1/2 (Links)
Birch 18" N85 W 29 (Links)

- 2) No other recorded information

	A	B	C	D	E	F	G	H	I	J	K	L	M
1													
2	6	5	4	3	2	1							
3													
4	7	8	9	10	11	12							
5													
6	18	17	16	15	14	13							
7													
8	19	20	21	22	23	24							
9													
10	30	29	28	27	26	25							
11													
12	31	32	33	34	35	36							
13													

B. Description of corner evidence found and/or method applied in restoring or reestablishing corner:


Set 1/2" Rebar with 'KEBS' Cap mid way and on line between C-9 and C-7 as recorded in Liber 2 of Corners, Page 2, and Liber 9 of Corners, Page 334 respectively. Corner falls in North-South tree row at the extension of a fence to the East.

C. Description of monument for corner and accessories established to perpetuate locating the position of the corner:

- Set KEBS bar & cap as noted above
- Set Nail & 'KEBS' Tag in East side 12" Hickory N40°E 17.92 feet.
- Set Nail & 'KEBS' Tag in South side 8" Maple S70°E 16.35 feet
- Set Nail & 'KEBS' Tag in East side 12" Oak S05°E 19.18 feet
- Set Nail & 'KEBS' Tag in East side 8" Oak North 12.40 feet

Signed by Jeffrey K. Autenrieth
Michigan License No.: 31588

Date 12-23-03 Surveyor's



FORM APPROVED BY MICHIGAN STATE BOARD OF PROFESSIONAL SURVEYORS, JAN. 28, 1971
REVISED MAY 14, 1975
REVISED JAN., 1983
REVISED OCT., 1995