LAND CORNER RECORDATION CERTIFICATE

FILING REQUIREMENT OF ACT 74, MICH. P.A.1970

LIBER 2 PG 235

FOR CORNERS OF—:	LOCATED IN—:	CORNER CODE NUMBER
1. PUBLIC LAND SURVEY 30	T. 3 N. S., R. 2 E. W.	A-10
2. PROPERTY CONTROLLING IN SECTION ____	T. ____ N. S., R. ____ E. W.	
3. MISCELLANEOUS PROPERTY IN SECTION ____	T. ____ N. S., R. ____ E. W.	

4. LOT NO. ____, RECORDED PLAT ____

5. PRIVATE CLAIMS ____

FILED

Nov 28 10 53 AM '72

REGISTER OF DEEDS

Ernest M. Lucas

INGHAM COUNTY, MICH.

REGISTER OF DEEDS STAMP AND FILING NUMBER

I, Ron Helsel do hereby certify that under requirements of P.A. 74, Michigan P.A. of 1970, the corner points mentioned in lines 1 and 2 above (identified with circles on index code diagram—over) were, in a field survey on May 22 19 72 established, re-established, monumented, re-monumented, recovered or restored as expressed below and in conformance with regulations and rules therefore as required in the current manual of survey instructions of the United States Department of the Interior, Bureau of Land Management or by a decree of a court of law. Furthermore, that the corner points mentioned in lines 3, 4 and 5 above were, in a field survey on ____ 19__, found, recovered, restored, established or re-established as expressed below and in conformance with the rules of the Michigan State Board of Registration for Land Surveyors or, by a Decree of a Court of law:

A. Description of original monument and accessories and/or subsequent restoration:

Original Corner lost

B. Description of corner evidence found and/or method applied in restoring or re-establishing corner:

Set ½" iron bar on township line by single proportionate measurement with found corners & supporting measurements

Dig on Twp LINE
2.66 W. of Cor

30

C. Description of monument for corner and accessories established to perpetuate locating the position of the corner:

½" iron bar is located on east shoulder of gravel rd. 11.0' from ℄ & on line with E & W ¼ fence to east.

Witnesses:

East 16.69' Angle iron Anchor post
N-44°W 74.75' Nail & tag in 6" Walnut
S-52°W 63.51' Nail & tag in 10" walnut

SIGNED BY Ron Helsel DATE June 1, 1972

SURVEYOR'S MICHIGAN REGISTRATION NO. 18994

(SEAL)

FOR STATE AND UNITED STATES AGENCIES:

SIGNED BY ____ (CHIEF OF SURVEY PARTY) DATE ____

APPROVED AND SIGNED BY ____ (MICHIGAN REGISTERED LAND SURVEYOR) DATE ____

(SEAL)

SURVEYOR'S MICHIGAN REGISTRATION NO. ____

441

Form No. ML-M736
DOUBLEDAY BROS. & CO., KALAMAZOO, MICH.

FORM APPROVED BY MICHIGAN STATE BOARD OF REGISTRATION, JAN. 28, 1971
DISTRIBUTED BY MICHIGAN SOCIETY OF REGISTERED LAND SURVEYORS

LAND CORNER RECORDATION CERTIFICATE

FILING REQUIREMENT OF ACT 74, MICH. P.A.1970

FOR CORNERS OF—:	LOCATED IN—:	CORNER CODE NUMBER
1. PUBLIC LAND SURVEY 19	T. 3 N. S., R. 2 E. W.	A-9
2. PROPERTY CONTROLLING IN SECTION ____	T. ____ N. S., R. ____ E. W.	
3. MISCELLANEOUS PROPERTY IN SECTION ____	T. ____ N. S., R. ____ E. W.	

4. LOT NO. ____, RECORDED PLAT ____

5. PRIVATE CLAIMS ____

LIBER 2 PG 245

FILED

Nov 28 10 53 AM '72

REGISTER OF DEEDS

Ernest M. Lewis

INGHAM COUNTY, MICH.

REGISTER OF DEEDS STAMP AND FILING NUMBER

I, Ron Helsel do hereby certify that under requirements of P.A. 74, Michigan P.A. of 1970, the corner points mentioned in lines 1 and 2 above (identified with circles on index code diagram—over) were, in a field survey on May 17, 1972, established, re-established, monumented, re-monumented, recovered or restored as expressed below and in conformance with regulations and rules therefore as required in the current manual of survey instructions of the United States Department of the Interior, Bureau of Land Management or by a decree of a court of law. Furthermore, that the corner points mentioned in lines 3, 4 and 5 above were, in a field survey on ____ 19__, found, recovered, restored, established or re-established as expressed below and in conformance with the rules of the Michigan State Board of Registration for Land Surveyors or, by a Decree of a Court of law:

A. Description of original monument and accessories and/or subsequent restoration:

Original Corner Lost

Dig on Twp Line 5' W. of Iron

B. Description of corner evidence found and/or method applied in restoring or re-establishing corner:

Set 1/2" iron bar on township line by single proportionate measurement from supporting corners, located 10' north of ℄ Frost Rd. & 6.0' east of ℄ Meech Rd.

C. Description of monument for corner and accessories established to perpetuate locating the position of the corner:

Set 1/2" iron bar 4" below gravel

Witnesses:

N-42° E	24.38'	30" Maple Nail & tag
S-35° E	38.88'	Street name sign
S-10° E	60.70'	4" Steel Anchor post

SIGNED BY Ron Helsel DATE June 16, 1972

SURVEYOR'S MICHIGAN REGISTRATION NO. 18994

(SEAL)

FOR STATE AND UNITED STATES AGENCIES:

SIGNED BY ____ (CHIEF OF SURVEY PARTY) DATE ____

APPROVED AND SIGNED BY ____ (MICHIGAN REGISTERED LAND SURVEYOR) DATE ____

(SEAL)

SURVEYOR'S MICHIGAN REGISTRATION NO. ____

446 Form No. ML M736 DOUBLEDAY BROS. & CO., KALAMAZOO, MICH.

FORM APPROVED BY MICHIGAN STATE BOARD OF REGISTRATION (JAN. 28, 1971) DISTRIBUTED BY MICHIGAN SOCIETY OF REGISTERED LAND SURVEYORS

LAND CORNER RECORDATION CERTIFICATE
Filing Requirement of Act 74, Mich. P.A. 1970 as amended

For corners in
INGHAM (County) Located in: Wheatfield Township Corner Code #

1. Public Land Survey T 3N R 1E L-10
2. Property Controlling S____ T____ R
   in Section S____ T____ R
3. Miscellaneous S____ T____ R
   Property in Sec. S____ T____ R
4. Lot No. _____ , Recorded Plat
5. Private Claims

B:12 P:239 3/20/06 10:52 AM Pages: 1
2006-012991 LAND CORNERS Receipt #8016
Paula Johnson, Ingham County, Michigan

Register of Deeds Stamp & File Number

I, CHRISTOPHER T. BELAND, in a field survey on February 7, 2006 do hereby state that under requirements of P.A. 74, Michigan P.A. of 1970, the corner points mentioned in lines 1 and 2 above were in conformance with regulations and rules therefore as required in the current manual of survey instructions of the United States Department of the Interior, Bureau of Land Management or by a decree of a Court of Law and /or that the corner points mentioned in lines 3, 4 and 5 above were in conformance with the rules of the Michigan Board of Land Surveyors or by a Decree of a Court of Law; established, re-established, monumented, recovered, found as expressed below:



NOTE: Not more than 2 corners, all in the same town and range, may be recorded on this certificate.

A. Description of original monument and accessories and/or subsequent restoration:

Original Government Corner not set by the GLO
There are no subsequent records of Corner ever being established

B. Description of corner evidence found and/or method applied in restoring or reestablishing corner:

Found 1/2-inch bar at rotted corner post in rock pile, in a lowland area. Field notes from an unrecorded Marvin Fouty survey (PS 18989) reference a "found brace post for fence North & East 36.5 feet west of the center of section." No LCRC exists for this corner and no recorded surveys exist referencing this corner. No County Surveyor record is known to exist for this corner.

Set the center of section at the intersection of 1/4 line. The monument falls 5 feet South of an East-West fence and 37 feet East of said 1/2-inch bar at rotted corner post in rock pile and North-South fence, in a lowland area.

C. Description of monument for corner and accessories established to perpetuate locating the position of the corner:

Set 5/8" Iron Bar with KEBS cap

Set nail & tag in Northeast side of a 12" Maple, N50°W, 18.92'
Set nail & tag in West side of 12" Maple, N25°E, 20.58'
Set nail & tag in Northeast side of 14" Elm, S40°E, 25.70'
Set nail & tag in Southeast side of 16" Multi-Trunk Maple, S60°W, 36.73'
Found ½" iron 39' West at old brace post & rock pile

25

Signed by _____ Date: 14-March-2006

Surveyor's Michigan License No. 41906

FORM APPROVED BY MICHIGAN STATE BOARD OF PROFESSIONAL SURVEYORS, JAN. 28, 1971
REVISED MAY 14, 1979
REVISED JAN., 1983
REVISED OCT., 1998

INGHAM COUNTY - WHEATFIELD TWP.

LAND CORNER RECORDATION CERTIFICATE

FILING REQUIREMENT OF ACT 74, MICH. P.A.1970

FOR CORNERS OF—:	LOCATED IN—:	CORNER CODE NUMBER
1. PUBLIC LAND SURVEY	T. 3 N. S., R. 1 E. W.	M-9
2. PROPERTY CONTROLLING IN SECTION ____	,T. ____ N. S., R. ____ E. W.	
3. MISCELLANEOUS PROPERTY IN SECTION ____	,T. ____ N. S., R. ____ E. W.	

4. LOT NO. ____, RECORDED PLAT ____

5. PRIVATE CLAIMS ____

LIBER 6 PG 126

FILED

DEC 8 8 39 AM '80

REGISTER OF DEEDS

Paula Johnson

INGHAM COUNTY, MICH.

REGISTER OF DEEDS STAMP AND FILING NUMBER

I, Ronnie M. Lester, do hereby certify that under requirements of P.A. 74, Michigan P.A. of 1970, the corner points mentioned in lines 1 and 2 above were, in a field survey on June 13, 1980, established, re-established, monumented, re-monumented, recovered or restored as expressed below and in conformance with regulations and rules therefore as required in the current manual of survey instructions of the United States Department of the Interior, Bureau of Land Management or by a decree of a court of law. Furthermore, that the corner points mentioned in lines 3, 4 and 5 above were, in a field survey on ____, 19____, found, recovered, restored, established or re-established as expressed below and in conformance with the rules of the Michigan State Board of Registration for Land Surveyors or, by a Decree of a Court of law:

M-9 A. Description of original monument and accessories and/or subsequent restoration:

Post set in original government survey by Joseph Wampler, February 20 to March 3, 1826. No other data available.

M-9 B. Description of corner evidence found and/or method applied in restoring or re-establishing corner:

Excavated a 19' x 10' hole to an average depth of 4.0' on the centerline of Meech Road and ± 255' north of the centerline of Frost Road. No evidence found to verify corner. Corner considered lost. Re-excavated a 10' x 10' hole on the centerline of Meech Road and ± 27.8' south of the centerline of Frost Road. Found very old 1" x 30" bar 0.2' below road surface and ± 1.1' east of centerline of Meech Road. Accepted bar for corner. Measured ± 2647.25' to M-8 and south ± 2640.75' to M-10.
Excavatation conducted by Ingham County Survey and Remonumentation Project crew.

M-9 C. Description of monument for corner and accessories established to perpetuate locating the position of the corner:

NE Corner, Section 25, T3N-R1E
Set 4" x 36" concrete monument with ½" x 38" rerod and cap #18998 in location of bar described above:
Nail & tag, #18998, west side 36" Maple, NE, 53.70'
Nail & tag, #18998, north side 16" Ash, East, 159.11'
Center top 4" steel fence post, SE, 33.73'
A-9 (½" bar) Leroy Twp., North, 32.02'
NOTE: GLO falling recorded as 252.78' which is contrary to all physical features found in Section.

25, 19, 30

SIGNED BY Ronnie M. Lester DATE 12/3/80

SURVEYOR'S MICHIGAN REGISTRATION NO. 18998

STATE OF MICHIGAN RONNIE M. LESTER LAND SURVEYOR No. 18998 REGISTERED LAND SURVEYOR (SEAL)

~~FOR STATE AND COUNTY AGENCIES~~

SIGNED BY ____ DATE ____

APPROVED AND SIGNED BY Gary D. Lester CHIEF OF SURVEY PARTY MICHIGAN REGISTERED LAND SURVEYOR DATE 12-3-80

Director, Ingham County Survey and Remonumentation Project (SEAL)

STATE OF MICHIGAN GARY D. LESTER LAND SURVEYOR No. 17624 REGISTERED LAND SURVEYOR

SURVEYOR'S MICHIGAN REGISTRATION NO. 17624

FORM APPROVED BY MICHIGAN STATE BOARD OF REGISTRATION, JAN. 28, 1971
REVISED MAY 14, 1975

1875 MAY PLACE SKETCH ON BACK OR ATTACHED SHEET

INGHAM COUNTY-WHEATFIELD TWP.

LAND CORNER RECORDATION CERTIFICATE

FILING REQUIREMENT OF ACT 74, MICH. P.A.1970

LIBER 5 PG 83

FILED

Nov 30 1 27 PM '78

REGISTER OF DEEDS

Paula Johnson

INGHAM COUNTY, MICH.

REGISTER OF DEEDS STAMP AND FILING NUMBER

FOR CORNERS OF—:	LOCATED IN—:	CORNER CODE NUMBER
1. PUBLIC LAND SURVEY	T. 3 N. ~~S.~~, R. 1 E. ~~W.~~	M-10
2. PROPERTY CONTROLLING IN SECTION	T. N. S., R. E. W.	
3. MISCELLANEOUS PROPERTY IN SECTION	T. N. S., R. E. W.	

4. LOT NO. _____, RECORDED PLAT _____

5. PRIVATE CLAIMS _____

I, Ronnie M. Lester, do hereby certify that under requirements of P.A. 74, Michigan P.A. of 1970, the corner points mentioned in lines 1 and 2 above were, in a field survey on July 21, 1978, established, re-established, monumented, re-monumented, recovered or restored as expressed below and in conformance with regulations and rules therefore as required in the current manual of survey instructions of the United States Department of the Interior, Bureau of Land Management or by a decree of a court of law. Furthermore, that the corner points mentioned in lines 3, 4 and 5 above were, in a field survey on _____, 19____, found, recovered, restored, established or re-established as expressed below and in conformance with the rules of the Michigan State Board of Registration for Land Surveyors or, by a Decree of a Court of law:

A. Description of original monument and accessories and/or subsequent restoration:

M-10

Post set in original government survey by J. Wampler dated Feb.-March, 1826.

B. Description of corner evidence found and/or method applied in restoring or re-establishing corner:

M-10

Excavated a hole 4' x 12' to an average depth of 1', east of and including the centerline of Meech Road, on a fence line to the west. Found a pile of rocks, ± 9.0' east of the centerline of Meech Road, on fence line to the west. Measured north ± 45' to ½" iron bar (A-10, Leroy Twp., T3N-R2E) as recorded in Corner Recordation Certificate dated Nov. 28, 1972 L. 2, P. 235 by R. Helsel, R.L.S. #18994. Measured south ± 2635' to M-11 in close accord with G.L.O. distance. Accepted pile of stones as corner.

Excavation conducted by Ingham County Survey and Remonumentation Project crew.

C. Description of monument for corner and accessories established to perpetuate locating the position of the corner:

M-10

E¼ Corner, Section 25, T3N-R1E

Set 4" x 36" concrete monument with ½" x 38" rerod and cap #18998, and concrete collar and cover at the location of the pile of stones described above:

Nail & tag, #18998, southeast side 6" Wild Cherry, West, 37.29'

Nail & tag, #18998, north side 12" Walnut, WNW, 41.66'

Nail & tag, #18998, northeast side 10" Walnut, NW, 117.02'

Nail & tag, #18998, southeast side 5" Box Elder, NNE, 170.57'

SIGNED BY Ronnie M. Lester DATE 11/29/78

SURVEYOR'S MICHIGAN REGISTRATION NO. 18998

STATE OF MICHIGAN RONNIE M. LESTER LAND SURVEYOR No. 18998 REGISTERED LAND SURVEYOR (SEAL)

SIGNED BY _____ CHIEF OF SURVEY PARTY DATE _____

APPROVED AND SIGNED BY Gary D. Lester MICHIGAN REGISTERED LAND SURVEYOR DATE 11-29-78

Director, Ingham County Survey and Remonumentation Project

STATE OF MICHIGAN GARY D. LESTER LAND SURVEYOR No. 17624 REGISTERED LAND SURVEYOR

SURVEYOR'S MICHIGAN REGISTRATION NO. 17624

1470

FORM APPROVED BY MICHIGAN STATE BOARD OF REGISTRATION, JAN. 23, 1971 REVISED MAY 14, 1975

MAY PLACE SKETCH ON BACK OR ATTACHED SHEET

LIBER 7 PAGE 211

FILED

Nov 21 12 44 PM '90

REGISTER OF DEEDS

INGHAM COUNTY MICH

Register of Deeds Stamp & File Number

LAND CORNER RECORDATION CERTIFICATE

Filing Requirement of Act 74, Mich. P.A. 1970

For corners in

Ingham County

		Located In:	Corner Code #
1. Public Land Survey		T 3N R 1E	M-10
		T R	
		T R	
		T R	
2. Property Controlling	S	T R	
in Section	S	T R	
3. Miscellaneous	S	T R	
Property in Sec.	S	T R	

4. Lot No. . Recorded Plat
5. Private Claims

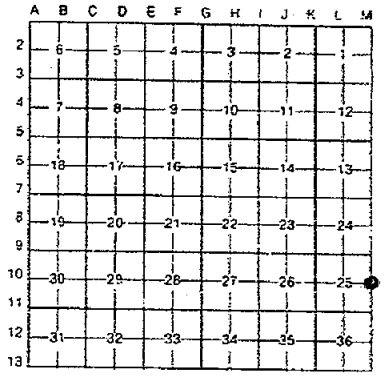

I, Maurice H. Mahieu, in a field survey on November 6, 1990 do hereby certify that under requirements of P.A. 74, Michigan P.A. of 1970, the corner points mentioned in lines 1 and 2 above were in conformance with regulations and rules therefore as required in the current manual of survey instructions of the United States Department of the Interior, Bureau of Land Management or by a decree of a Court of Law and/or that the corner points mentioned in lines 3, 4 and 5 above were in conformance with the rules of the Michigan Board of Land Surveyors or by a Decree of a Court of Law, established, re-established, monumented, re-monumented, recovered, found as expressed below

NOTE: Not more than 4 corners, all in the same town and range, may be recorded on this certificate.

A. Description of original monument and accessories and/or subsequent restoration:

M-10 Post set in original government survey by J. Wampler dated February-March 1826.

B. Description of corner evidence found and/or method applied in restoring or reestablishing corner:

M-10 Found concrete monument as recorded in Liber 5, Page 83, Ingham County Records. This corner is being re-recorded to update the witnesses.

STATE OF MICHIGAN
MAURICE H. MAHIEU
LAND SURVEYOR
No. 28414
LICENSED LAND SURVEYOR

25

C Description of monument for corner and accessories established to perpetuate locating the position of the corner:

M-10 Found Concrete Monument, Witnessed By:

Nail & Tag #17640 S side 32" Walnut N 85° W 41.65 feet
Nail & Tag #17640 E side Utility Pole N 45° W 124.18 feet
Nail & Tag #17640 E side 24" Walnut N 15° W 117.85 feet
Nail & Tag #17640 E side 28" Walnut N 13° W 152.87 feet

Signed by Maurice H Mahieu Date 11-12-90

Surveyor's Michigan License No 28414

FORM APPROVED BY MICHIGAN STATE BOARD OF LAND SURVEYORS, JAN. 28, 1971
REVISED MAY 14, 1975
REVISED JAN 1983

LAND CORNER RECORDATION CERTIFICATE
Filing Requirement of Act 74, Mich. P.A. 1970 as amended

For corners in
INGHAM (County) Located in: Wheatfield Township Corner Code #

1. Public Land Survey T 3N R 1E L-9, M-11
2. Property Controlling S____ T____ R
   In Section S____ T____ R
3. Miscellaneous S____ T____ R
   Property in Sec. S____ T____ R
4. Lot No. _____, Recorded Plat
5. Private Claims

B:12 P:240 3/20/06 10:52 AM Pages: 1
2006-012982 LAND CORNERS Receipt #8018
Paula Johnson, Ingham County, Michigan

Register of Deeds Stamp & File Number



I, CHRISTOPHER T. BELAND, in a field survey on February 7, 2006 do hereby state that under requirements of P.A. 74, Michigan P.A. of 1970, the corner points mentioned in lines 1 and 2 above were in conformance with regulations and rules therefore as required in the current manual of survey instructions of the United States Department of the Interior, Bureau of Land Management or by a decree of a Court of Law and /or that the corner points mentioned in lines 3, 4 and 5 above were in conformance with the rules of the Michigan Board of Land Surveyors or by a Decree of a Court of Law; established, re-established, monumented, recovered, found as expressed below:

NOTE: Not more than 2 corners, all in the same town and range, may be recorded on this certificate.

A. Description of original monument and accessories and/or subsequent restoration:

L-9 Original Monument and Accessories were not found.

M-11 Original Monument and Accessories were not found.

B. Description of corner evidence found and/or method applied in restoring or reestablishing corner:

L-9 Found 3" Aluminum Remon. cap #19834 on 1" pipe with carsonite survey post marker

M-11 Found ½" Bar 1.5' deep in Centerline of Meech Road and Centerline of Dennis Road to West. This corner is being re-recorded to update the witnesses.

C. Description of monument for corner and accessories established to perpetuate locating the position of the corner:

L-9 (North ¼ Corner)
1" pipe and Remon. Cap #19834
Found nail & tag #19834 in the northwest side of a Twin 10" Elm, N60°E, 157.90'
Set KEBS nail & tag in Northeast side of a 14" Poplar, S65°E, 146.88'
Set KEBS nail & tag in the West side of a 14" Elm, North, 226.74'

M-11 (Southeast Corner)
Found ½" bar
Found nail & tag #17640 in the South side of a Post, N70°E, 23.89'
Found nail & tag #25832 in the Northwest side of a corner post, S40°W, 63.89'
Cut "V" in the East end of a 12" CMP N10°E, 82.70'
Cut "V" in the West end of a 12" CMP, N10°W, 81.70'

25

Signed by _____ Date: 14-March-2006

Surveyor's Michigan License No. 41906

FORM APPROVED BY MICHIGAN STATE BOARD OF PROFESSIONAL SURVEYORS, JAN. 28, 1971
REVISED MAY 14, 1975
REVISED JAN., 1983
REVISED OCT., 1990