

LAND CORNER RECORDATION CERTIFICATE
Filing Requirement of Act 74, Mich. P.A. 1970

For corners in WHEATFIELD TOWNSHIP

INGHAM COUNTY

Located In:

Corner Code #

1. Public Land Survey

T 3N R 1E

A-9

T R

T R

T R

T R

2. Property Controlling
in Section

S

T R

S

T R

3. Miscellaneous
Property in Sec.

S

T R

S

T R

4. Lot No. , Recorded Plat

5. Private Claims

I, Maurice H. Mahieu, in a field survey on June 21, 2005 & October 26, 2005, do hereby state that under requirements of P.A. 74, Michigan P.A. of 1970, the corner points mentioned in lines 1 and 2 above were in conformance with regulations and rules therefore as required in the current manual of survey instructions of the United States Department of the Interior, Bureau of Land Management or by a decree of a Court of Law and /or that the corner points mentioned in lines 3, 4 and 5 above were in conformance with the rules of the Michigan Board of Land Surveyors or by a Decree of a Court of Law; established, re-established, monumented, recovered, found as expressed below:

NOTE: Not more than 2 corners, all in the same town and range, may be recorded on this certificate.

A. Description of original monument and accessories and/or subsequent restoration:

1. Original monument set by Joseph Wampler March 1826, west between sec 19&30, at 19.91 chains (1,314.06') intercepted meridian, set post, witnessed by, elm 32" N43°E 18 links (11.88'), ash 11" S72°E 26 links (17.16')

(Continued On Back)

B. Description of corner evidence found and/or method applied in restoring or reestablishing corner:

Found 5/8" x 18" rebar in centerline of Frost and Meridian roads. Found witness of old block school house and USGS monument. Excavated 2.0' x 2.0' x 2.0' deep hole and found no further evidence of historical corner. Set 3/4" x 24" smooth iron rod and 2 1/4" aluminum remon cap in mon. box at location of found 5/8" iron. Accepted position of found iron as the perpetuated location of the corner by Brown as it falls in the intersection of centerlines. This is an amended corner and falls 9.65 feet West of Standard Township line. Measured (by GPS RTK) North 2634.36' to A-8, 1292.54' East to C-9, and 2633.05' South to A-10. Set 3/4" x 24" smooth iron rod and 2 1/4" aluminum remon cap on Standard Township line as the corner. Measured (by GPS RTK) North 2634.24' to A-8, 1282.89' East to C-9, and 2633.13' South to A-10.

C. Description of monument for corner and accessories established to perpetuate locating the position of the corner:

AMENDED CORNER: Set 3/4" x 24" smooth iron rod and 2 1/4" aluminum cap stamped PA 345 PS 28414 in monument box at the location of the found 5/8" rebar. Witnessed by:

Found 3/4" iron and 2 1/4" remon cap #28414 in mon. box East 9.65 feet (A-9)

Found 2" pipe in concrete N77°W 40.05 feet
NE corner of block building S80°W 83.82 feet
SE corner of block building S58°W 96.68 feet
USGS Benchmark in concrete monument

S18°W 72.73 feet

Found N&T # 28414 NW side power pole
S44°W 89.32 feet

Set N&T #28414 NE side power pole
S68°E 183.49 feet

TRUE CORNER: Set 3/4" x 24" smooth iron rod and 2 1/4" aluminum cap stamped PA 345 PS 28414 in monument box on the standard township line. Corner lies in centerline of Frost Road and 9.6' East of centerline of Meridian Road.

Witnessed by:

Found 3/4" iron and 2 1/4" remon cap #28414 in monument box West 9.65 feet (A-9 Amended)

Found 2" pipe in concrete N80°W 49.37 feet
USGS Benchmark in concrete monument S25°W 76.49 feet
Found N&T # 28414 North side power pole
S66°E 174.81 feet

Found N&T #28414 NW side power pole
S48°W 96.38 feet

Signed by

Maurice H. Mahieu
Maurice H. Mahieu

Date

11-22-05

Surveyor's Michigan License No. 28414

B:12 P:164

12/1/05

8:27 AM

Pages: 2

2005-064170 LAND CORNERS Receipt #3696

Paula Johnson, Ingham County, Michigan



Register of Deeds Stamp & File Number

	A	B	C	D	E	F	G	H	I	J	K	L	M
1													
2	6		5		4		3		2		1		
3													
4	7		8		9		10		11		12		
5													
6	18		17		16		15		14		13		
7													
8	19		20		21		22		23		24		
9													
10	30		29		28		27		26		25		
11													
12	31		32		33		34		35		36		
13													

P.A. 345 INGHAM COUNTY

PEER APPROVED 9/20/09 M

2. Book 2 Pg 22 of the County Surveyors Records by TJ Brown, recorded April 27, 1876, "A post from which a Hickory 4 inches diameter bears S22°W 124 links distance." A distance of 40.02 chs (2641.32') is shown to A-10 and 19.46 chains to C-9.
3. Book 3, Page 118 of the County Surveyor's Records by T.J. Brown, April 27, 1876, "A post from which a Hickory 4 inches diameter bears S22°W 124 links distance." A distance of 40.02 chs (2641.32') is shown to A-10 and 19.46 chains to C-9. (This appears to be a repeat of A-3)
4. An Act 74 Laverne J Hendryx PS#3276 recorded May, 11, 1972 in Liber 1 pg 533, #5 iron witnessed by USGS mon SW 72.6', NE cor old block school WSW 84.0', iron pipe in conc slab WNW 40.04'
5. An Act 132 survey by Laverne J Hendryx PS#3276 recorded May, 11, 1972 in Liber 1 pg 258, showed #5 iron and no witnesses.
6. An Act 132 survey by Gary R Boss PS#17022 recorded June, 10, 1982 in Liber 4 pg 538, 5/8" re-rod centerline Frost & Meridian, witnessed by S20°W USGS BM centerline brass cap 72.70, S80°W NE cor block bldg 83.90', S45°E fence post at CB 49.20', N45°E sign post frost and meridian.
7. An Act 132 survey by Maurice H Mahieu PS#28414 recorded March, 3, 1999 in Liber 8 pg 444, found 5/8" iron rod, witnessed by N&T #28414 NW side utility pole S35°W 89.33', SE corner conc block bldg S45°W 97.71', NE corner conc block bldg S80°W 83.82', top ameritech tele riser N35°E 48.31'.



LAND CORNER RECORDATION CERTIFICATE
Filing Requirement of Act 74, Mich. P.A. 1970

For corners in WHEATFIELD TOWNSHIP

INGHAM COUNTY

Located In:

Corner Code #

1. Public Land Survey

T 3N R 1E

A10

T R

T R

T R

2. Property Controlling
in Section

S

T R

S

T R

3. Miscellaneous
Property in Sec.

S

T R

S

T R

2005-056285

LAND CORNERS

Receipt #2554

Thu Oct 20 09:35:48 EDT 2005

Paula Johnson, Ingham County, Michigan

Pages: 2

B: 12 P: 156



Register of Deeds Stamp & File Number

4. Lot No. , Recorded Plat

5. Private Claims

I, Maurice H. Mahieu, in a field survey on July 13, 2005, do hereby state that under requirements of P.A. 74, Michigan P.A. of 1970, the corner points mentioned in lines 1 and 2 above were in conformance with regulations and rules therefore as required in the current manual of survey instructions of the United States Department of the Interior, Bureau of Land Management or by a decree of a Court of Law and /or that the corner points mentioned in lines 3, 4 and 5 above were in conformance with the rules of the Michigan Board of Land Surveyors or by a Decree of a Court of Law; established, re-established, monumented, recovered, found as expressed below:

NOTE: Not more than 2 corners, all in the same town and range, may be recorded on this certificate.

A. Description of original monument and accessories and/or subsequent restoration:

1. Original monument not set in original GLO survey
2. Volume 3 pg 118 of the County Surveyors records by TJ Brown, April 27, 1876, made mention of corner as a stone, no witnesses, measures 40.02 chains (2,641.32') to A-9
3. An Act 74 LCRC by Ronnie M Lester PS18998 and Gary D Lester PS#17624, recorded Dec, 4, 1979 in Liber 5 pg 358. Part B states "Excavated 17'x10' to an average depth of 4.0' on the centerline of Meridian Road. Excavation revealed no physical evidence of monumentation. No Physical features or conditions exist to indicate possible location of corner. Corner considered to be lost and re-established by placing midway between A-9 and A-11 Wheatfield Twp., on line between M-9 and M-10 Alaiedon Twp. Corner falls +/- 12' east of centerline." Part C states "Set 4" x 36" concrete monument with 1/2" x 38" rerod and cap #18998 with concrete collar and over in location of corner described above. witnessed by: Centerline pass with care sign NNE 235.60', Nail and tag 18998, east side 4" elm SSW 108.95, Nail and tag 18998 north side 5" elm SW 128.20' Nail and tag 18998 north side 5" twin elm SW 137.18' "

	A	B	C	D	E	F	G	H	I	J	K	L	M
1													
2		6		5		4		3		2		1	
3													
4		7		8		9		10		11		12	
5													
6		18		17		16		15		14		13	
7													
8		19		20		21		22		23		24	
9													
10		30		29		28		27		26		25	
11													
12		31		32		33		34		35		36	
13													

(Continued On Back)

B. Description of corner evidence found and/or method applied in restoring or reestablishing corner:

Found concrete monument 0.65 feet east of east edge of asphalt of Meridian Road with cap #18998. Found my witness of Elm clump and Poplar clump. Did not excavate because of previous work. Bean field to east at north edge of wood starts +/- 1000 feet east Replaced cap #18998 with 2 1/4" aluminum cap stamped "PA345 PS28414". Accepted location of found monument because of method by which it was set.

C. Description of monument for corner and accessories established to perpetuate locating the position of the corner:

Found 1/2" rerod in 4" concrete and set 2 1/4" aluminum cap stamped PA345 PS28414 in place of found cap #18998. Witnessed by:

Set nail and tag # 28414 northwest side 8" Maple S37°W 129.40 feet

Found nail and tag #28414 north side Elm clump S79°E 14.67 feet

Found nail and tag #28414 east side Poplar clump N25°W 83.29 feet

Found nail and tag #25832 (Larry Bryan) west side 6" Maple N11°E 96.58 feet

Signed by

Maurice H. Mahieu
Maurice H. Mahieu

Date

10-04-05

Surveyor's Michigan License No. 28414

P.A. 345 INGHAM COUNTY

PEER APPROVED 8/23/2005 *ML*



Part A (continued) T2NR1W A-10

4. An Act 132 survey by Maurice H Mahieu PS# 28414 recorded March, 3, 1999 in Liber 8, PG 444, found 1/2" bar in conc. monument witnessed by , Nail and tag 28414 N side Elm clump S80°E 14.68', C-L 2" maple N15°E 96.65, Nail and tag 28414 E side poplar clump N25°W 83.32', Nail and tag 28414 NW side 4" maple S40°W 129.45'. Measures 1083.00' to M9 Alaiedon and 2633.01' to A9



Filing Requirement of Act 74, Mich. P.A. 1970

Corner Code #

A-11

$$\frac{1}{T} \quad \frac{K}{D}$$

T	R
---	---

T	R
---	---

5. Private Claims

Pages: 2

2005-064171 LAND CONVEES Receipt #3696
Paula Johnson, Ingham County, Michigan

© 2000 Blackwell Science Ltd *Journal of Internal Medicine* 247: 103–110

**Register of Deeds Stamp & File Number**

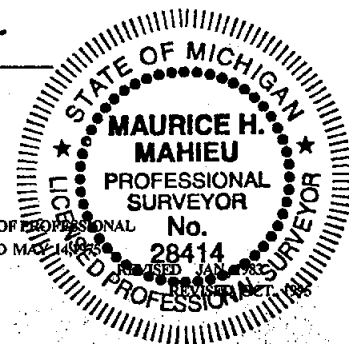
(Continued On Back)

SW foundation corner of house S12° 33'E 394.20'

Date 11-22-05

PEER APPROVED 10/18/2005 M

FORM APPROVED BY MICHIGAN STATE BOARD OF PROFESSIONAL
SURVEYORS, JAN. 28, 1971 REVISED MAY 14, 1985



2. Book 2 pg 22 of the County Surveyors Records by T.J. Brown, recorded April 27, 1876 shows post witnessed by tam. 18" S75.5°E 16 links (10.56'), do 8" N61°E 49.5 links (32.67'). A distance of 40.02 chs (2641.32') is shown to A-10 and 22.16 chs (1462.56') to C-11.
3. Book 3, Page 118 of the County Surveyor's Records by T. J. Brown, recorded April 27, 1876, "a post witnessed by tam. 18" S75.5°E 16 links (10.56'), do 8" N61°E 49.5 links (32.67')." A distance of 40.02 chs (2641.32') is shown to A-10 and 22.16 chs (1462.56') to C-11.
4. Book 5 pg 160 of the County Surveyor's records by E.A. Calkins recorded Sept. 26, 1902 calls for stone set, old post found, no trees. "The subdivision line was determined to be a line running parallel to line L-O above mentioned and through a point 71.5 links north of said line L-O."
5. An Act 74 LCRC by Oscar Boss PS #13574 recorded in Liber 4 pg 233 on July, 11, 1978, set 3/8" iron on fence line N-S at the recorded distance of 71.5 links (47.19') southerly from fence line east, witnessed by North 47.4' S/s fence post, N30°E 58.52' 4th fence post, N45°E 93.65' 7th fence post
6. An Act 132 survey by Oscar Boss PS #13574 recorded in Liber 1 pg 1255 on June, 17, 1974, 3/8" iron, witnessed by North 47.4' S/S fence post, N30°E 58.52' 4th fence post, N45°E 93.65' 7th fence post
7. An Act 132 survey by Gary Boss PS#17022 recorded in Liber 3 pg 97 on Nov, 18, 1977, 3/8" iron, witnessed by North 47.4' S/S fence post, N30°E 58.52' 4th fence post, N45°E 93.65' 7th fence post
8. An Act 132 survey by Gary Boss PS#17022 recorded in Liber 4 pg 538 on June, 10, 1982, 3/8" iron, witnessed by North 47.4' S/S fence post, N30°E 58.52' 4th fence post, N45°E 93.65' 7th fence post



LAND CORNER RECORDATION CERTIFICATE

Filing Requirement of Act 74, Mich. P.A. 1970

For corners in WHEATFIELD TOWNSHIP

INGHAM COUNTY

Located In:

Corner Code #

1. Public Land Survey

T 3N R 1E

C-9

2. Property Controlling
in Section

S
S

T R
T R

3. Miscellaneous
Property in Sec.

S
S

T R
T R

4. Lot No. , Recorded Plat

5. Private Claims

I, Maurice H. Mahieu, in a field survey on August 11, 2005, do hereby state that under requirements of P.A. 74, Michigan P.A. of 1970, the corner points mentioned in lines 1 and 2 above were in conformance with regulations and rules therefore as required in the current manual of survey instructions of the United States Department of the Interior, Bureau of Land Management or by a decree of a Court of Law and /or that the corner points mentioned in lines 3, 4 and 5 above were in conformance with the rules of the Michigan Board of Land Surveyors or by a Decree of a Court of Law; established, re-established, monumented, recovered, found as expressed below:

NOTE: Not more than 2 corners, all in the same town and range, may be recorded on this certificate.

A. Description of original monument and accessories and/or subsequent restoration:

1. Original monument set by Joseph Wampler March 1826, West marked between sec 20 & 29 at 80.06 chains (5,283.96') to sec cor, no witnesses
2. Book 2 pg 159 of the County Surveyors Records by A P Drake Dec, 3, 1878, " stone set for corner by TJ Brown" no witnesses.

(Continued On Back)

B. Description of corner evidence found and/or method applied in restoring or reestablishing corner:

Found 5/8" iron rebar 0.7' below surface of gravel road 0.5' north from Centerline of Frost Road. No occupation line to the North. Bean field / corn field line to the south and north-south wood line past bean field all line up with iron. Excavated 2.0' x 2.0' hole 3.0' deep at location of found 5/8" rebar. Found remains of standing wood stake 0.4' Northeast of found iron, 1.0' below grade. Found a 0.7' diameter standing vertical rock 1.3' long, 0.7' Southwest of found iron with point up. Found a second 0.7' diameter rock 1.3' long on its side next to standing 0.7'diameter rock. Found no other evidence. Point of rock was 1.5' below grade of gravel road. Believe stone to be AP Drake's stone as set by TJ Brown. This Surveyor believes the found 5/8" rebar to be the Hendryx corner as the steel post witness is still standing and is 27.4 feet south. Accepted location of stone as a perpetuation of the A.P. Drake/T.J. Brown corner, and set 3/4" x 24" smooth iron rod with 2 1/4" aluminum cap stamped "PA#345 PS28414 in location of point of found stone. Left found 5/8" rebar in the position as it was found.

C. Description of monument for corner and accessories established to perpetuate locating the position of the corner:

Set 3/4" x 24" smooth iron rod with 2 1/4" aluminum cap stamped PA345 PS28414. Witnessed by:
Set nail and tag #28414 west side utility pole South 118.60 feet
Found nail and MSHD tag west side wood post North 24.64 feet
Set nail and tag #28414 north side 21" Walnut S88°E 612.53 feet
Centerline steel fence post South 26.75 feet
5/8" rebar (Hendryx rebar) Northeast 0.7'

Signed by

Maurice H. Mahieu
Maurice H. Mahieu

Date

10-13-05

Surveyor's Michigan License No. 28414

B:12 P:169

12/1/05

8:27 AM


Pages: 2

2005-064175 LAND CORNERS Receipt #3696
Paula Johnson, Ingham County, Michigan



Register of Deeds Stamp & File Number

	A	B	C	D	E	F	G	H	I	J	K	L	M
1													
2	6		5		4		3		2		1		
3													
4	7		8		9		10		11		12		
5													
6	18		17		16		15		14		13		
7													
8	19		20		21		22		23		24		
9													
10	30		29		28		27		26		25		
11													
12	31		32		33		34		35		36		
13													



P.A. 345 INGHAM COUNTY
PEER APPROVED 8/23/2005

FORM APPROVED BY MICHIGAN STATE BOARD OF PROFESSIONAL
SURVEYORS, JAN. 28, 1971 REVISED MAY 14, 1975

REVISED JAN., 1983
REVISED OCT., 1995

~~XXXXXXXXXX~~
~~XXXXXXXXXX~~

Part A (Continued) C-9 T3N, R1E

3. An Act 74 LCRC by Laverne J Hendryx PS#3276 recorded May, 11, 1972 in Liber 1 pg 533
#5 iron witnessed by steel post S 27.4'
4. An Act 74 LCRC by Fred N White PS# 12034 recorded Nov, 28, 1972 in Liber 2 pg 189, found boat spike 1" below
gravel surface on fence to north, witnessed by Nail and Tag N/ side power pole S45°W 165.60', Nail and Tag W/side
20" oak North 127.60', centerline steel post South 27.15
5. An Act 132 survey by Laverne J Hendryx PS#3276 recorded March, 22, 1972 in Liber 1 pg 205, makes reference to
corner no witnesses
6. An Act 132 survey by Laverne J Hendryx PS#3276 recorded May, 11, 1972 in Liber 1 pg 258, makes reference to
corner as #5 iron no witnesses
7. An Act 132 survey by Austin C Williams PS#21275 recorded Nov, 22, 1977 in liber 3 pg 99, references liber 1 pg 533
(Hendryx)
8. An Act 132 survey by Austin C Williams PS#21275 recorded Nov, 22, 1977 in liber 3 pg 138, references liber 1 pg
533 (Hendryx)



LAND CORNER RECORDATION CERTIFICATE
Filing Requirement of Act 74, Mich. P.A. 1970

For corners in WHEATFIELD TOWNSHIP

INGHAM COUNTY

Located In:

Corner Code #

1. Public Land Survey

T 3N R 1E

C10

T R

T R

T R

2. Property Controlling
in Section

S

T R

S

T R

3. Miscellaneous
Property in Sec.

S

T R

S

T R

4. Lot No. , Recorded Plat

5. Private Claims

I, Maurice H. Mahieu, in a field survey on July 13, 2005, do hereby state that under requirements of P.A. 74, Michigan P.A. of 1970, the corner points mentioned in lines 1 and 2 above were in conformance with regulations and rules therefore as required in the current manual of survey instructions of the United States Department of the Interior, Bureau of Land Management or by a decree of a Court of Law and /or that the corner points mentioned in lines 3, 4 and 5 above were in conformance with the rules of the Michigan Board of Land Surveyors or by a Decree of a Court of Law; established, re-established, monumented, recovered, found as expressed below:

NOTE: Not more than 2 corners, all in the same town and range, may be recorded on this certificate.

A. Description of original monument and accessories and/or subsequent restoration:

- Original Corner was set by Joseph Wampler on March 3, 1826, notes "North between Sec. 29 & 30, 40.00, set 1/4 Sec. post fw. W. Oak 17 in N59 1/2E 24 1/2 lks; Do 30 in N84W 27 lks.
- County Surveyor's Record, recorded in Folder 1, pg 38, by W.H. Rayner, on April 30, 1866 calls for 24" White Oak S41°E 54 lks; White Oak 18" S51.5°W 52 lks.; measured a distance of 159 rods 9 lks (2629.44') to C-9, and 80 rods to 1/8 corner.
- County Surveyor's Record, recorded in Book 2, Page 22, by T.J. Brown, on April 27, 1876 calls for a post but no witnesses. A distance of 39.75 chs (2623.5') is shown to C-11 and a distance of 20.69 chs (1365.54') is shown to A-10.

(Continued On Back)

B. Description of corner evidence found and/or method applied in restoring or reestablishing corner:

Found 1/2" iron and cap No. 18994 (Ron Helsel) in rock pile with old fence running South. At North edge of woods to the East. Line separating corn field and bean field to North. Excavated a 3.0' x 3.0' x 2.5' deep hole and found a bottle and the rest of hole was all rocks. Replaced found iron with 3/4" x 24" smooth iron rod and 2 1/4" aluminum cap. This Surveyor accepts the position of the found 1/2" iron with the same determination as Surveyor Helsel. Measured (by GPS RTK) North a distance of 2636.18 feet to C9, West a distance of 1358.83 feet to A10, South a distance of 2639.79 feet to C11.

C. Description of monument for corner and accessories established to perpetuate locating the position of the corner:

Set 3/4" x 24" smooth iron rod and 2 1/4" aluminum cap stamped PA 345 PS 28414 in location of found iron, witnessed by:

Found nail and tag No. 25832 (Larry Bryan) NE side 12" Oak S60°E 16.00 feet

Found nail and tag No. 25832 East side 12" Cherry South 13.82 feet

Found nail and tag No. 25832 NW side 15" Oak S55°W 19.31 feet

Found nail and tag No. 25832 East side 12" Ash N25°W 4.77 feet

Signed by

Maurice H. Mahieu
Maurice H. Mahieu

Date 11-16-05

Surveyor's Michigan License No. 28414

B:12 P:170 12/1/05 8:27 AM Pages: 2
2005-064176 LAND CORNER RECEIPT #3696
Paula Johnson, Ingham County, Michigan



Register of Deeds Stamp & File Number

	A	B	C	D	E	F	G	H	I	J	K	L	M
1													
2		6		5		4		3		2		1	
3													
4		7		8		9		10		11		12	
5													
6		18		17		16		15		14		13	
7													
8		19		20		21		22		23		24	
9													
10		30		29		28		27		26		25	
11													
12		31		32		33		34		35		36	
13													

4. County Surveyor's Record, recorded in Book 2, Page 159, by A.P. Drake, on Oct. 2-4, 1878 calls for a post and the following witnesses: W.O. 20 S39°E, 55 links; W.O. 14 S55 1/2°W 53 links.
5. County Surveyor's Record, recorded in Book 3, Page 118, by T.J. Brown, on April 27, 1876 calls for a post but no witnesses. A distance of 39.75 chs (2623.5') is shown to C-11 and a distance of 20.69 chs (1365.54') is shown to A-10.
6. An Act 74 LCRC by Ron Helsel #18994 recorded in Liber 8, Page 302 on November 15, 1994, "Found rotted remains of an anchor post with North-South fence and remnants of fence to East. Lavern Hendryx's County Survey book called for an anchor post and #4 rebar with the following witnesses: 6" Ash, NNW, 50'; 6" Oak, SW 19.3'; 6" Cherry, S. 13.6'; found the #4 Rebar in the center of the rotted post, and all witness trees. Accepted the 1/2" rebar as the corner marker as it fit A.P. Drakes measurements South and East. Set nail & tag #18994 in E/side of 12" W. Cherry South 13.63'; set nail & tag #18994 in SW/side of 12" Ash N20°W 4.95'; set nail & tag #18994 in NW/side of 12" Oak S45°W 19.29'; set nail & tag #18994 in N/side of 12" Maple N88°W 12.00'."
7. An Act 132 survey by Ron Helsel #18994 recorded in Liber 7, Page 380 on November 15, 1994, "Found #4 rebar at center of rotted anchor post; witnessed by, set nail & tag #18994 in E. side of 12" Wild Cherry South 13.63'; set nail & tag #18994 in SW side of 12" Ash N20°W 4.95'; set nail & tag #18994 in NW side of 12" Oak S45°W 19.29'; set nail & tag #18994 in N. side of 12" Maple N88°W 12.00'." Measured South 2640.05' to C-11 and East 2648.72' to D-10.
8. An Act 132 survey by Fred White #12034 recorded in Liber 87, Page 721 on May 23, 2000, "Found iron in anchor post, Liber 8, Page 302."



LAND CORNER RECORDATION CERTIFICATE

Filing Requirement of Act 74, Mich. P.A. 1970

For corners in WHEATFIELD TOWNSHIP

INGHAM COUNTY

Located In:

Corner Code #

1. Public Land Survey

T 3N R 1E

C11

2. Property Controlling
in Section

S

T R

3. Miscellaneous
Property in Sec.

S

T R

4. Lot No. , Recorded Plat

5. Private Claims

I, Maurice H. Mahieu, in a field survey on June 21, 2005, do hereby state that under requirements of P.A. 74, Michigan P.A. of 1970, the corner points mentioned in lines 1 and 2 above were in conformance with regulations and rules therefore as required in the current manual of survey instructions of the United States Department of the Interior, Bureau of Land Management or by a decree of a Court of Law and/or that the corner points mentioned in lines 3, 4 and 5 above were in conformance with the rules of the Michigan Board of Land Surveyors or by a Decree of a Court of Law; established, re-established, monumented, recovered, found as expressed below:

NOTE: Not more than 2 corners, all in the same town and range, may be recorded on this certificate.

A. Description of original monument and accessories and/or subsequent restoration:

1. Original monument set by Joseph Wampler March 3rd 1826, notes "North between Sec. 31 & 32, 80.00 Set post Secs. 29,30,31,32 fw, Beech 18 in. S7 1/2W 22 1/2 lks.; Sugar 8 in. S79W 19 lks."

2. Book 2, Page 22, of the County Surveyor's Records by T. J. Brown, recorded April 27, 1876, calls for a stone set for section corner. A distance of 39.75 chs (2623.5') is shown to C-10 and 22.16 chs (1462.56') to A-11.

(Continued On Back)

B. Description of corner evidence found and/or method applied in restoring or reestablishing corner:

Found 3/4" x 18" rebar in centerline of Meridian and Waldo roads. Excavated a 2.0' x 2.0' x 1.5' deep hole and found no further evidence of historical corner. Found split rail fence on East extension of old wire fence 48.7 feet North of corner. Fence appears to be on line as established by E.A. Calkins. Excavated hole is within the 47.2 foot Calkin's dimension. Replaced found rebar with 3/4" x 24" smooth iron rod and 2 1/4" aluminum cap in monument box. This Surveyor accepts the position of the found 3/4" rebar as the perpetuated location of Calkins corner. Measured (by GPS RTK) North a distance of 2639.79 feet to C10, East a distance of 2638.97 feet to D11, South a distance of 2627.55 feet to C12, and West a distance of 1467.42 feet to A11.

C. Description of monument for corner and accessories established to perpetuate locating the position of the corner:

Set 3/4" x 24" smooth iron rod and 2 1/4" aluminum cap stamped PA 345 PS 28414 in monument box at the location of the found rebar, witnessed by:

Found nail and tag No. 25832 (Larry Bryan) North side 12" Triple Poplar S85°W 26.74 feet

Found nail and tag No. 13574 (Oscar Boss) South side power pole N51E 47.51 feet

Found nail and tag No. 13574 NE side power pole S69°E 99.28 feet

Found nail and tag No. 25832 South side power pole S60°W 100.10 feet

SE corner of House #1007 N56°W 149.63 feet. Corner is newer attached garage

Split rail fence to West, North 48.7 feet

Found 2 1/2" disk, in monument box, stamped Ingham County control corner WHE 290, N53°E 21.23 feet

Signed by

Maurice H. Mahieu
Maurice H. Mahieu

Date 11-22-05

Surveyor's Michigan License No. 28414

B:12 P:171 12/1/05 8:27 AM
2005-064177 LAND CORNER RECEIPT #3696
Paula Johnson, Ingham County, Michigan


Pages: 2



Register of Deeds Stamp & File Number

	A	B	C	D	E	F	G	H	I	J	K	L	M
1													
2	6		5		4		3		2		1		
3													
4	7		8		9		10		11		12		
5													
6	18		17		16		15		14		13		
7													
8	19		20		21		22		23		24		
9													
10	30		29		28		27		26		25		
11													
12	31		32		33		34		35		36		
13													





4. Book 2, Page 159, of the County Surveyor's Records by A.P. Drake, recorded Oct. 2-4, 1878 calls for a stone set for section corner. A distance of 39.81 1/2 chs (2627.79') is shown to D-11.
5. Book 3, Page 118 of the County Surveyor's Records by T. J. Brown, recorded April 27, 1876, calls for a stone set for section corner. A distance of 39.75 chs (2623.5') is shown to C-10 and 22.16 chs (1462.56') to A-11.
6. County Surveyor's Record, recorded in Volume 2, Page 222, by A.P. Drake, on November 22-24, 1886 calls for post, no trees marked. A distance of 39.9 chs (2633.4') is shown to D-11.
7. County Surveyor's Record, recorded in Volume 3, Page 203, by A.P. Drake, on November 22-24, 1886 calls for post, no trees marked. A distance of 39.9 chs (2633.4') is shown to D-11.
8. County Surveyor's Record, recorded in Volume 5, Page 160, by E.A. Calkins, on September 26, 1902 calls for buggy axle and stones, no trees, old post found. "The subdivision line was determined to be a line running parallel to line L-O above mentioned and through a point 71.5 links north of said line L-O."
9. An Act 74 LCRC by LaVerve Hendryx #3276 recorded in Liber 4, Page 190 on April 26, 1978; found #5 iron in int. of Waldo and Meridian Roads; SE cor. House NW 159.95; Road sign NE 42.0'; Pole NE 47.62'; P.P. ESE 99.21'.
10. An Act 74 LCRC by Oscar Boss #13574 recorded in Liber 4, pg 233 on July 11, 1978, found 1/2" iron at intersection of centerline Meridian Rd. & centerline Waldo Rd. at record distance of 71-1/2 links (47.19 ft.) southerly from fence line west; witnessed by N45°E 47.65' nail set S/S tele pole; S60°E 99.24' nail set N/S tele pole; N25°W 59.75' nail set E/S 12" tree.
11. An Act 132 survey by LaVerve Hendryx #3276 recorded in Liber 2, pg 197 on Nov. 22, 1974; measured South a distance of 2626.82' to C-12.
12. An Act 132 survey by LaVerve Hendryx #3276 recorded in Liber 1, pg 61 on August 20, 1971, #5 Reinf. bar.
13. An Act 132 survey by Oscar Boss #13574 recorded in Liber 1, pg 1255 on June 17, 1974, found 1/2" iron, witnessed by N45°E 47.65' nail set S/S tele pole; S60°E 99.24' nail set N/S tele pole; set N25°W 59.75' nail set E/S 12" tree.
14. An Act 132 survey by Ron Helsel #18994 recorded in Liber 5, pg 1164 on Oct. 18, 1989, refers to L.4, P. 190, measured East 2639.38 to D-11.
15. An Act 132 survey by Douglas Richardson #31603 recorded in Liber 7, pg 50 on November 3, 1993, refers to L.4, P. 233, measured South 2627.76' to C-12.
16. An Act 132 survey by Douglas Richardson #31603 recorded in Liber 7, pg 51 on November 3, 1993, refers to L.4, P. 233, measured South 2627.76' to C-12.
17. An Act 132 survey by Douglas Richardson #31603 recorded in Liber 7, pg 52 on November 3, 1993, refers to L.4, P. 233, measured South 2627.76' to C-12.
18. An Act 132 survey by Ron Helsel #18994 recorded in Liber 7, Page 98 on March 4, 1994. Found 1/2" rebar in C/L Meridian Rd. and C/L Waldo Rd. Found nail & tag 13574 north side power pole, S70°E 99.25'; found nail and tag #13574 south side utility pole, N60°E 47.59'; C/L empty mon. box N63°E 21.17'; set nail and tag south side 10" Poplar S88°W 26.30'; set nail and tag east side 16" Maple, N30°W 60.73'. Measured 2639.38' to D-11 and 2640.05' to C-10.
19. An Act 132 survey by Ron Helsel #18994 recorded in Liber 7, Page 380 on November 15, 1994. Found 1/2" rebar in centerline of Meridian Rd. & Centerline of Waldo Rd.; witnessed by, found nail & tag #13574 in N. side of utility pole S70°E, 99.25 feet; found nail & tag #13574 in S. side of utility pole N60°E 47.59'; centerline of empty monument box: N63°E 21.17'; set nail & tag #18994 in S. side of 10" Poplar S88°W 26.30'; set nail & tag #18994 in E. side of 16" Maple N30°W 60.73'. Measured North 2640.05' to C-10 and East 2639.38' to D-11.
20. An Act 132 survey by Ron Helsel #18994 recorded in Liber 7, pg 381 on Nov. 15, 1994; found 1/2" rebar in centerline of Meridian Rd. & Centerline of Waldo Rd.; witnessed by, found nail & tag #13574 in N. side of utility pole S70°E, 99.25 feet; found nail & tag #13574 in S. side of utility pole N60°E 47.59'; centerline of empty monument box: N63°E 21.17'; set nail & tag #18994 in S. side of 10" Poplar S88°W 26.30'; set nail & tag #18994 in E. side of 16" Maple N30°W 60.73'; measured East 2639.38 to D-11.
21. An Act 132 survey by Fred White #12034 recorded in Liber 8, Page 721 on May 23, 2000, "Found 1/2" iron, L. 4, P. 233."
22. No further records found.