

For corners in WHEATFIELD TOWNSHIP

Corner Code #

A-11

B: 12 P: 165

Pages: 2[illegible]

T_____	R_____
T_____	R_____

T_____R_____
T_____R_____

Register of Deeds Stamp & File Number

[illegible]

(Continued On Back)

C. Description of monument for corner and accessories established to perpetuate locating the position of the corner:

TRUE CORNER: Set 3/4" x 24" smooth iron rod
and 2 1/4" aluminum cap stamped PA345 PS28414 on
the Standard township line, witnessed by:
Found 1/2" iron and cap #12034 on S. side of fence post
for old wire fence North-South & East, N3°W 47.10'
Found N&T #25832 W. side 8" Ash N13°W 57.60'
Found N&T # 25832 SE side double 10" Apple
N52°E 66.20'
Found N&T #25832 E. side 24" Poplar N1°W 89.90'
Found 3/4" iron and 2 1/4" remon cap #28414 West
3.18 feet (A-11 Amended Corner)
SW foundation corner of house S12° 33'E 394.20'


Maurice H. Mahieu

Date 11-22-05

Surveyor's Michigan License No. 28414

P.A. 345 INGHAM COUNTY
PEER APPROVED 10/18/2005 *M*

FORM APPROVED BY MICHIGAN STATE BOARD OF PROFESSIONAL
SURVEYORS, JAN. 28, 1971 REVISED MAY 14, 1975



2. Book 2 pg 22 of the County Surveyors Records by T.J. Brown, recorded April 27, 1876 shows post witnessed by tam. 18" S75.5°E 16 links (10.56'), do 8" N61°E 49.5 links (32.67'). A distance of 40.02 chs (2641.32') is shown to A-10 and 22.16 chs (1462.56') to C-11.
3. Book 3, Page 118 of the County Surveyor's Records by T. J. Brown, recorded April 27, 1876, "a post witnessed by tam. 18" S75.5°E 16 links (10.56'), do 8" N61°E 49.5 links (32.67')." A distance of 40.02 chs (2641.32') is shown to A-10 and 22.16 chs (1462.56') to C-11.
4. Book 5 pg 160 of the County Surveyor's records by E.A. Calkins recorded Sept. 26, 1902 calls for stone set, old post found, no trees. "The subdivision line was determined to be a line running parallel to line L-O above mentioned and through a point 71.5 links north of said line L-O."
5. An Act 74 LCRC by Oscar Boss PS #13574 recorded in Liber 4 pg 233 on July, 11, 1978, set 3/8" iron on fence line N-S at the recorded distance of 71.5 links (47.19') southerly from fence line east, witnessed by North 47.4' S/s fence post, N30°E 58.52' 4th fence post, N45°E 93.65' 7th fence post
6. An Act 132 survey by Oscar Boss PS #13574 recorded in Liber 1 pg 1255 on June, 17, 1974, 3/8" iron, witnessed by North 47.4' S/S fence post, N30°E 58.52' 4th fence post, N45°E 93.65' 7th fence post
7. An Act 132 survey by Gary Boss PS#17022 recorded in Liber 3 pg 97 on Nov, 18, 1977, 3/8" iron, witnessed by North 47.4' S/S fence post, N30°E 58.52' 4th fence post, N45°E 93.65' 7th fence post
8. An Act 132 survey by Gary Boss PS#17022 recorded in Liber 4 pg 538 on June, 10, 1982, 3/8" iron, witnessed by North 47.4' S/S fence post, N30°E 58.52' 4th fence post, N45°E 93.65' 7th fence post



LAND CORNER RECORDATION CERTIFICATE

Filing Requirement of Act 74, Mich. P.A. 1970

For corners in WHEATFIELD TOWNSHIP

INGHAM COUNTY

Located In:

Corner Code #

1. Public Land Survey

T 3N R 1E A12

T R

T R

T R

2. Property Controlling
in Section

S T R

S T R

3. Miscellaneous
Property in Sec.

S T R

S T R

4. Lot No. , Recorded Plat

5. Private Claims

I, Maurice H. Mahieu, in a field survey on October 13, 2005 and October 26, 2005, do hereby state that under requirements of P.A. 74, Michigan P.A. of 1970, the corner points mentioned in lines 1 and 2 above were in conformance with regulations and rules therefore as required in the current manual of survey instructions of the United States Department of the Interior, Bureau of Land Management or by a decree of a Court of Law and/or that the corner points mentioned in lines 3, 4 and 5 above were in conformance with the rules of the Michigan Board of Land Surveyors or by a Decree of a Court of Law; established, re-established, monumented, recovered, found as expressed below:

NOTE: Not more than 2 corners, all in the same town and range, may be recorded on this certificate.

A. Description of original monument and accessories and/or subsequent restoration:

- Monument not set in original GLO survey.
- No County Surveyor's Records found.

(Continued On Back)

B. Description of corner evidence found and/or method applied in restoring or reestablishing corner:

Found 1/2" rod and cap #18998, 4.0 feet North and 7.0 feet West of old fallen down fence corner. Fence to East and South. No excavation performed due to lack of previous survey work in area. Measured (by GPS RTK and traditional traversing) 2620.49' South to A-13, 2612.07' North to A-11, and 5.92' West to Standard Township line. This Surveyor does not accept the position of found iron as corner location. A field blunder was apparently made in the setting of previous corner by Lester. Set corner as Surveyor Lester intended (as recorded in L.5, P. 370, Ingham Co. Register of Deeds for A-12), midway between A-11 and A-13 Wheatfield Twp. and on line between M-11 and M-12 Alaiedon Twp. Set 3/4" x 24" smooth iron rod and 2 1/4" aluminum remon cap No. 28414, S54°W 7.26' from found iron. Measured (by RTK GPS) South 2616.29' to A-13, North 2616.27' to A-11, and 1579.82' to C-12.

C. Description of monument for corner and accessories established to perpetuate locating the position of the corner:

Set 3/4" x 24" smooth iron rod and 2 1/4" aluminum cap stamped PA345 PS28414, witnessed by:
Old fallen down fence corner, fence to East and South, East 12.03 feet
Set nail and tag #28414 SE side 6" Ash N36°E 32.63 feet
Set nail and tag #28414 S. side 8" Maple N86°E 12.08 feet
Set nail and tag #28414 East side 10" Cherry S22°E 24.85 feet
Set nail and tag #28414 West side 5" Hawthorn N11°E 37.72 feet
Found 1/2" iron and cap #18998 N54°E 7.26 feet

P.A. 345 INGHAM COUNTY

PEER APPROVED 11/22/2005

Signed by

Maurice H. Mahieu
Maurice H. Mahieu

Date 11-22-05

Surveyor's Michigan License No. 28414

B:12 P:166 12/1/05 8:27 AM Pages: 2
2005-064172 LAND CORNERS Receipt #3696
Paula Johnson, Ingham County, Michigan



Register of Deeds Stamp & File Number

	A	B	C	D	E	F	G	H	I	J	K	L	M
1													
2	6		5		4		3		2		1		
3													
4	7		8		9		10		11		12		
5													
6	18		17		16		15		14		13		
7													
8	19		20		21		22		23		24		
9													
10	30		29		28		27		26		25		
11													
12	31		32		33		34		35		36		
13													

3. An Act 74 LCRC by Ronnie M. Lester No. 18998 recorded in Liber 5, pg 288 on September 11, 1979. Part A notes "No record of monument being established in original government survey. No record of subsequent county survey to establish corner." Part B: "Set corner midway and on line with Northwest corner section 31 and Southwest corner Section 31. Location of corner falls +/- 6.8' west of fence line. Measured north and south 2615.82'." Part C: "Set 1/2" bar and cap #18998 in location of corner described above: nail & tag #18998 North side 10" Cherry, East 44.5 feet; nail and tag #18998 North side 5" Elm S60°E 10.9 feet; nail & tag #18998 North side fence corner post S50°E 8.55 feet; nail & tag #18998 West side 10" Elm South 11.24 feet."
4. An Act 74 LCRC by Ronnie M. Lester No. 18998 recorded in Liber 5, pg 370 on January 2, 1980. Part A notes "No record of monument being established in original government survey. No record of subsequent county survey to establish corner. This certificate supersedes a certificate of a corner as recorded in L.5, P. 288, Ingham Co. Register of Deeds for A-12 Wheatfield Twp., which was erroneously set." Part B: "Set corner midway between A-11 and A-13 Wheatfield Twp. and on line between M-11 and M-12 Alaiedon Twp. Location of corner falls 1.22' east of corner recorded in L. 5, P. 288, Ingham Co. Register of Deeds, which was set over the township line. Corner falls +/- 3.5' north of fence line east and +/- 5.5' west of fence line south. Measured north and south 2615.82'." Part C: "Set 1/2" bar and cap #18998 in location of corner described above: nail & tag #18998 North side 10" Cherry, East 43.73 feet; nail and tag #18998 North side 5" Elm SE 9.84 feet; nail & tag #18998 North side fence corner post SE 7.62 feet; nail & tag #18998 West side 10" Elm South 11.00 feet."



LAND CORNER RECORDATION CERTIFICATE
Filing Requirement of Act 74, Mich. P.A. 1970

For corners in WHEATFIELD TOWNSHIP

INGHAM COUNTY

Located In:

Corner Code #

1. Public Land Survey

T 3N R 1E

A13

T R

T R

T R

2. Property Controlling
in Section

S

T R

S

T R

3. Miscellaneous
Property in Sec.

S

T R

S

T R

4. Lot No. , Recorded Plat

5. Private Claims

I, Maurice H. Mahieu, in a field survey on July 25, 2005 & October 26, 2005, do hereby state that under requirements of P.A. 74, Michigan P.A. of 1970, the corner points mentioned in lines 1 and 2 above were in conformance with regulations and rules therefore as required in the current manual of survey instructions of the United States Department of the Interior, Bureau of Land Management or by a decree of a Court of Law and/or that the corner points mentioned in lines 3, 4 and 5 above were in conformance with the rules of the Michigan Board of Land Surveyors or by a Decree of a Court of Law; established, re-established, monumented, recovered, found as expressed below:

NOTE: Not more than 2 corners, all in the same town and range, may be recorded on this certificate.

A. Description of original monument and accessories and/or subsequent restoration:

1. Original monument set by Joseph Wampler March 3rd 1826, notes "West on the S. Bound. Sec. 31, 25.53 (1684.98') Int. the Meridian 24.30 ch.(1603.8') N. of post, set post at intersection cor. of T's 2 & 3 N. R1E from which Beech 7 in. S21 1/2W 2 lks., Do 12 in N42E 27 lks; Do 9 in N57E 9 lks."

(Continued on Back)

B. Description of corner evidence found and/or method applied in restoring or reestablishing corner:

Found 1/2" x 18" iron rod on South side of North-South-East fence post. Excavated a 2.0' x 2.0' x 2.0' deep hole, found all rocks and no further evidence of historical corner. Replaced found 1/2" iron rod with 3/4" x 24" smooth iron rod and 2 1/4" aluminum cap. This Surveyor accepts the position of the found 1/2" iron rod as set by Surveyor Lester. This is the amended corner and falls 3.55 feet East of the Standard Township line. Measured (by GPS RTK) 1678.70' to C-13; 2616.29' to A-12; 1608.84' to M-13; and 1031.83' to M-12. Set 3/4" x 24" smooth iron rod and 2 1/4" aluminum remon cap on Standard Township line as the corner. Measured (by GPS RTK) 1682.25' to C-13; 2616.28' to A-12; 1608.83' to M-13; and 1031.82' to M-12.

C. Description of monument for corner and accessories established to perpetuate locating the position of the corner:

AMENDED CORNER: Set 3/4" x 24" smooth iron rod and 2 1/4" aluminum cap stamped PA 345 PS 28414 at the location of the found 1/2" iron rod, witnessed by:
Set N&T #28414 East side 6" Ash North 11.60 feet
Set N&T #28414 SE side 8" Oak N45°E 11.92 feet
Set N&T #28414 East side 18" Oak South 111.55 feet
Found N&T (no number) SW side 10" Ash
S60°E 15.75 feet
A-13 ~~found~~ N89°42'37"W 3.55 feet
~~set~~

TRUE CORNER: Set 3/4" x 24" smooth iron rod and 2 1/4" aluminum cap stamped PA 345 PS 28414 on the Standard Township line, witnessed by:
N&T #28414 East side 6" Ash N17°E 11.84 feet
N&T #28414 SE side 8" Oak N54°E 28.63 feet
N&T #28414 East side 18" Oak South 111.63 feet
Found N&T (no number) SW side 10" Ash
S70°E 19.15
A-13 Amended Corner found S89°42'37"E 3.55 feet

Signed by

Maurice H. Mahieu

Date 11-22-05

Surveyor's Michigan License No. 28414



FORM APPROVED BY MICHIGAN STATE BOARD OF PROFESSIONAL
SURVEYORS, JAN. 28, 1971 REVISED MAY 14, 1975

REVISED JAN. 1991

P.A. 345 INGHAM COUNTY
PEER APPROVED 10/18/2005 m

2. An Act 74 LCRC by Ronnie M. Lester No. 18998 recorded in Liber 5 pg 323 on October 9, 1979. Part A notes "Corner referred to in a survey by D. Holmes, December 18, 1853 (v.1, p. 179)" (could not find survey) Part B: "Investigation revealed no physical monumentation other than fence corner. Set ½" bar & cap #18998 at intersection of fence line North and South and East. Distances to south and east are in close accord with GLO distances. Measured east to B-13 1678.55' (rec. 1684.98'). Measured South to M-13 Alaiedon, 1608.91 (rec. 1603.80'). Measured north to A-12 Wheatfield 2615.82'. Accepted fence intersection as best evidence of perpetuated location of corner." Part C: (Common corner to A-1 Ingham Twp., T2N-R1E) Witnessed by: nail & tag #18998 South side 5" Ash East 23.75 feet; nail and tag #18998 South side 8" Ash S70°E 16.71 feet; nail & tag #18998 North side 4" Apple S45°E 10.43 feet; nail & tag #18998 Northeast side 5" Ash S10°E 5.58 feet.

LAND CORNER RECORDATION CERTIFICATE
Filing Requirement of Act 74, Mich. P.A. 1970

For corners in WHEATFIELD TOWNSHIP

INGHAM COUNTY

Located In:

Corner Code #

1. Public Land Survey

T 3N R 1E

C11

2. Property Controlling
in Section

S

T R

3. Miscellaneous
Property in Sec.

S

T R

4. Lot No. , Recorded Plat

5. Private Claims

I, Maurice H. Mahieu, in a field survey on June 21, 2005, do hereby state that under requirements of P.A. 74, Michigan P.A. of 1970, the corner points mentioned in lines 1 and 2 above were in conformance with regulations and rules therefore as required in the current manual of survey instructions of the United States Department of the Interior, Bureau of Land Management or by a decree of a Court of Law and/or that the corner points mentioned in lines 3, 4 and 5 above were in conformance with the rules of the Michigan Board of Land Surveyors or by a Decree of a Court of Law; established, re-established, monumented, recovered, found as expressed below:

NOTE: Not more than 2 corners, all in the same town and range, may be recorded on this certificate.

A. Description of original monument and accessories and/or subsequent restoration:

1. Original monument set by Joseph Wampler March 3rd 1826, notes "North between Sec. 31 & 32, 80.00 Set post Secs. 29,30,31,32 fw, Beech 18 in. S7 1/2W 22 1/2 lks.; Sugar 8 in. S79W 19 lks."
2. Book 2, Page 22, of the County Surveyor's Records by T. J. Brown, recorded April 27, 1876, calls for a stone set for section corner. A distance of 39.75 chs (2623.5') is shown to C-10 and 22.16 chs (1462.56') to A-11.

(Continued On Back)

B. Description of corner evidence found and/or method applied in restoring or reestablishing corner:

Found 3/4" x 18" rebar in centerline of Meridian and Waldo roads. Excavated a 2.0' x 2.0' x 1.5' deep hole and found no further evidence of historical corner. Found split rail fence on East extension of old wire fence 48.7 feet North of corner. Fence appears to be on line as established by E.A. Calkins. Excavated hole is within the 47.2 foot Calkin's dimension. Replaced found rebar with 3/4" x 24" smooth iron rod and 2 1/4" aluminum cap in monument box. This Surveyor accepts the position of the found 3/4" rebar as the perpetuated location of Calkins corner. Measured (by GPS RTK) North a distance of 2639.79 feet to C10, East a distance of 2638.97 feet to D11, South a distance of 2627.55 feet to C12, and West a distance of 1467.42 feet to A11.

C. Description of monument for corner and accessories established to perpetuate locating the position of the corner:

Set 3/4" x 24" smooth iron rod and 2 1/4" aluminum cap stamped PA 345 PS 28414 in monument box at the location of the found rebar, witnessed by:

Found nail and tag No. 25832 (Larry Bryan) North side 12" Triple Poplar S85°W 26.74 feet

Found nail and tag No. 13574 (Oscar Boss) South side power pole N51E 47.51 feet

Found nail and tag No. 13574 NE side power pole S69°E 99.28 feet

Found nail and tag No. 25832 South side power pole S60°W 100.10 feet

SE corner of House #1007 N56°W 149.63 feet. Corner is newer attached garage

Split rail fence to West, North 48.7 feet

Found 2 1/2" disk, in monument box, stamped Ingham County control corner WHE 290, N53°E 21.23 feet

Signed by

Maurice H. Mahieu
Maurice H. Mahieu

Date 11-22-05

Surveyor's Michigan License No. 28414

B:12 P:171 12/1/05 8:27 AM
2005-064177 LAND CORNERS Receipt #3696
Paula Johnson, Ingham County, Michigan


Pages: 2




Register of Deeds Stamp & File Number

	A	B	C	D	E	F	G	H	I	J	K	L	M
1													
2	6		5		4		3		2		1		
3													
4	7		8		9		10		11		12		
5													
6	18		17		16		15		14		13		
7													
8	19		20		21		22		23		24		
9													
10	30		29		28		27		26		25		
11													
12	31		32		33		34		35		36		
13													

P.A. 345 INGHAM COUNTY
PEER APPROVED 11/22/2005





4. Book 2, Page 159, of the County Surveyor's Records by A.P. Drake, recorded Oct. 2-4, 1878 calls for a stone set for section corner. A distance of 39.81 1/2 chs (2627.79') is shown to D-11.
5. Book 3, Page 118 of the County Surveyor's Records by T. J. Brown, recorded April 27, 1876, calls for a stone set for section corner. A distance of 39.75 chs (2623.5') is shown to C-10 and 22.16 chs (1462.56') to A-11.
6. County Surveyor's Record, recorded in Volume 2, Page 222, by A.P. Drake, on November 22-24, 1886 calls for post, no trees marked. A distance of 39.9 chs (2633.4') is shown to D-11.
7. County Surveyor's Record, recorded in Volume 3, Page 203, by A.P. Drake, on November 22-24, 1886 calls for post, no trees marked. A distance of 39.9 chs (2633.4') is shown to D-11.
8. County Surveyor's Record, recorded in Volume 5, Page 160, by E.A. Calkins, on September 26, 1902 calls for buggy axle and stones, no trees, old post found. "The subdivision line was determined to be a line running parallel to line L-O above mentioned and through a point 71.5 links north of said line L-O."
9. An Act 74 LCRC by LaVerve Hendryx #3276 recorded in Liber 4, Page 190 on April 26, 1978; found #5 iron in int. of Waldo and Meridian Roads; SE cor. House NW 159.95; Road sign NE 42.0'; Pole NE 47.62'; P.P. ESE 99.21'.
10. An Act 74 LCRC by Oscar Boss #13574 recorded in Liber 4, pg 233 on July 11, 1978, found 1/2" iron at intersection of centerline Meridian Rd. & centerline Waldo Rd. at record distance of 71-1/2 links (47.19 ft.) southerly from fence line west; witnessed by N45°E 47.65' nail set S/S tele pole; S60°E 99.24' nail set N/S tele pole; N25°W 59.75' nail set E/S 12" tree.
11. An Act 132 survey by LaVerve Hendryx #3276 recorded in Liber 2, pg 197 on Nov. 22, 1974; measured South a distance of 2626.82' to C-12.
12. An Act 132 survey by LaVerve Hendryx #3276 recorded in Liber 1, pg 61 on August 20, 1971, #5 Reinf. bar.
13. An Act 132 survey by Oscar Boss #13574 recorded in Liber 1, pg 1255 on June 17, 1974, found 1/2" iron, witnessed by N45°E 47.65' nail set S/S tele pole; S60°E 99.24' nail set N/S tele pole; set N25°W 59.75' nail set E/S 12" tree.
14. An Act 132 survey by Ron Helsel #18994 recorded in Liber 5, pg 1164 on Oct. 18, 1989, refers to L.4, P. 190, measured East 2639.38 to D-11.
15. An Act 132 survey by Douglas Richardson #31603 recorded in Liber 7, pg 50 on November 3, 1993, refers to L.4, P. 233, measured South 2627.76' to C-12.
16. An Act 132 survey by Douglas Richardson #31603 recorded in Liber 7, pg 51 on November 3, 1993, refers to L.4, P. 233, measured South 2627.76' to C-12.
17. An Act 132 survey by Douglas Richardson #31603 recorded in Liber 7, pg 52 on November 3, 1993, refers to L.4, P. 233, measured South 2627.76' to C-12.
18. An Act 132 survey by Ron Helsel #18994 recorded in Liber 7, Page 98 on March 4, 1994. Found 1/2" rebar in C/L Meridian Rd. and C/L Waldo Rd. Found nail & tag 13574 north side power pole, S70°E 99.25'; found nail and tag #13574 south side utility pole, N60°E 47.59'; C/L empty mon. box N63°E 21.17'; set nail and tag south side 10" Poplar S88°W 26.30'; set nail and tag east side 16" Maple, N30°W 60.73'. Measured 2639.38' to D-11 and 2640.05' to C-10.
19. An Act 132 survey by Ron Helsel #18994 recorded in Liber 7, Page 380 on November 15, 1994. Found 1/2" rebar in centerline of Meridian Rd. & Centerline of Waldo Rd.; witnessed by, found nail & tag #13574 in N. side of utility pole S70°E, 99.25 feet; found nail & tag #13574 in S. side of utility pole N60°E 47.59'; centerline of empty monument box: N63°E 21.17'; set nail & tag #18994 in S. side of 10" Poplar S88°W 26.30'; set nail & tag #18994 in E. side of 16" Maple N30°W 60.73'. Measured North 2640.05' to C-10 and East 2639.38' to D-11.
20. An Act 132 survey by Ron Helsel #18994 recorded in Liber 7, pg 381 on Nov. 15, 1994; found 1/2" rebar in centerline of Meridian Rd. & Centerline of Waldo Rd.; witnessed by, found nail & tag #13574 in N. side of utility pole S70°E, 99.25 feet; found nail & tag #13574 in S. side of utility pole N60°E 47.59'; centerline of empty monument box: N63°E 21.17'; set nail & tag #18994 in S. side of 10" Poplar S88°W 26.30'; set nail & tag #18994 in E. side of 16" Maple N30°W 60.73'; measured East 2639.38 to D-11.
21. An Act 132 survey by Fred White #12034 recorded in Liber 8, Page 721 on May 23, 2000, "Found 1/2" iron, L. 4, P. 233."
22. No further records found.

LAND CORNER RECORDATION CERTIFICATE
Filing Requirement of Act 74, Mich. P.A. 1970

For corners in WHEATFIELD TOWNSHIP

INGHAM COUNTY

Located In:

Corner Code #

1. Public Land Survey

T 3N R 1E

C12

2. Property Controlling
in Section

S

T

R

3. Miscellaneous
Property in Sec.

S

T

R

4. Lot No. , Recorded Plat

5. Private Claims

I, Maurice H. Mahieu, in a field survey on June 21, 2005, do hereby state that under requirements of P.A. 74, Michigan P.A. of 1970, the corner points mentioned in lines 1 and 2 above were in conformance with regulations and rules therefore as required in the current manual of survey instructions of the United States Department of the Interior, Bureau of Land Management or by a decree of a Court of Law and /or that the corner points mentioned in lines 3, 4 and 5 above were in conformance with the rules of the Michigan Board of Land Surveyors or by a Decree of a Court of Law; established, re-established, monumented, recovered, found as expressed below:

NOTE: Not more than 2 corners, all in the same town and range, may be recorded on this certificate.

A. Description of original monument and accessories and/or subsequent restoration:

1. Original monument set by Joseph Wampler March 3rd 1826, notes "40.00 Set 1/4 sec fw, Ash 12 in N55E 3 1/2 lks.; Elm 14 in N22W 6 lks."
2. An Act 132 Survey in Liber 1 Page 61 on Aug 20. 1971 by Lavern Hendryx indicates corner as a #5 Reinf. Bar. No witnesses given.

(Continued On Back)

B. Description of corner evidence found and/or method applied in restoring or reestablishing corner:

Found 3/8" x 8" pipe 1.0 feet West of centerline of Meridian road. Chain link fence to West and tree line to East. Found Lester's witness trees of Ash and Cherry with Larry Bryan's tags. Excavated 3.0' x 3.0' x 2.5' deep to original ground. Found 5/8" x 1.5' rebar below 3/8" pipe. Found boat spike 1.0' East and 0.8' South of 3/8" pipe. Found no further evidence of historical corner. Set 3/4" x 24" smooth iron rod and 2 1/4" aluminum remon cap in monument box at location of found 3/8" pipe. Accepted position of found 3/8" pipe and 5/8" Rod as the historical position of corner and accepted the method Surveyor Lester set this corner as an obliterated corner.

C. Description of monument for corner and accessories established to perpetuate locating the position of the corner:

Set 3/4" x 24" smooth iron rod and 2 1/4" aluminum cap stamped PA 345 PS 28414 in monument box at the location of the found 3/8" pipe, witnessed by:

Found nail and tag No. 25832 (Larry Bryan) North side 15" Ash N82°W 34.39 feet

Set nail and tag No. 28414 SW side power pole S33°E 271.74 feet

Found nail and tag No. 25832 NE side 15" Ash N40°W 50.38 feet

Found nail and tag No. 25832 North side 8" Pine East 33.28 feet

Set nail and tag No. 28414 North side 18" Cherry N88°E 52.39 feet

Signed by

Maurice H. Mahieu

Date

10/20/2005

Surveyor's Michigan License No. 28414

P.A. 345 INGHAM COUNTY
PEER APPROVED 9/20/2005 ML

2005-056286 Pages: 2 B:12 P:157
LAND CORNERS Receipt #2854
Thu Oct 20 09:35:48 EDT 2005
Paula Johnson, Ingham County, Michigan



Register of Deeds Stamp & File Number

	A	B	C	D	E	F	G	H	I	J	K	L	M
1													
2		6		5		4		3		2		1	
3													
4		7		8		9		10		11		12	
5													
6		18		17		16		15		14		13	
7													
8		19		20		21		22		23		24	
9													
10		30		29		28		27		26		25	
11													
12		31		32		33		34		35		36	
13													

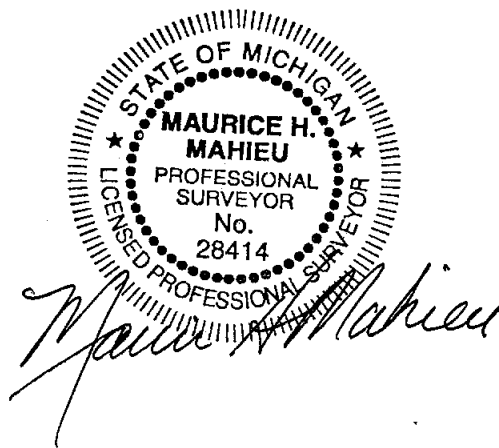


A (continued)

T3N, R1E Wheatfield Twp.

C-12

4. An Act 74 LCRC by Ronnie M. Lester No. 18998 recorded in Liber 4 pg 60 on May 18, 1977. Original monument and accessories obliterated, set 1/2" pipe 1.0' East of centerline of road on old fence line East & West. Measured North 2627.52'. Measured South 2633.32'. Witnessed by, Nail & tag in East side 6" Ash NW 50.61 feet; Nail and tag in North side 6" Wild Cherry East 52.42 feet; Nail & tag in South side 4" Ash West 34.63 feet.
5. An Act 132 Surveys in Liber 7, Pages 50, 51 and 52 by Douglas Richardson, PS 31603 on Nov 3, 1993 shows corner on survey with reference to Liber 4, Page 60. Measured 2627.76 feet north to C-11.



LAND CORNER RECORDATION CERTIFICATE
Filing Requirement of Act 74, Mich. P.A. 1970

For corners in WHEATFIELD TOWNSHIP

INGHAM COUNTY

Located In:

Corner Code #

1. Public Land Survey

T 3N R 1E C13

T R

T R

T R

2. Property Controlling
in Section

S T R

S T R

3. Miscellaneous
Property in Sec.

S T R

S T R

4. Lot No. , Recorded Plat

5. Private Claims

I, Maurice H. Mahieu, in a field survey on July 25, 2005, do hereby state that under requirements of P.A. 74, Michigan P.A. of 1970, the corner points mentioned in lines 1 and 2 above were in conformance with regulations and rules therefore as required in the current manual of survey instructions of the United States Department of the Interior, Bureau of Land Management or by a decree of a Court of Law and/or that the corner points mentioned in lines 3, 4 and 5 above were in conformance with the rules of the Michigan Board of Land Surveyors or by a Decree of a Court of Law; established, re-established, monumented, recovered, found as expressed below:

NOTE: Not more than 2 corners, all in the same town and range, may be recorded on this certificate.

A. Description of original monument and accessories and/or subsequent restoration:

1. Original monument set by Joseph Wampler March 3rd 1826, notes "80.00 Set post cor Sec. 31 & 32 fw, Ash 5 in N77 1/2W 12 lks.; Do 9 in N57E 9 lks."
2. An Act 74 LCRC by Ronnie M. Lester No. 18998 recorded in Liber 4 pg 59 on May 18, 1977. Original monument and accessories obliterated. Part B "Set 1/2" bar & cap centerline North and centerline East record distance as given by deeds from South 1/4 corner and deeds to North". Witnessed by Nail & tag in South side 16" Oak NE 49.14 feet; Nail and tag in SW side 4" Elm NW 82.15 feet; Nail & tag in SE side 36" Oak NNE 139.65 feet.
3. An Act 74 LCRC by Gary Boss, PS 17022 for C-1, T2N, R1E recorded in Liber 4, Page 179, on April 18, 1978, in Part B "Set 1/2" iron on line with irons fd. on south line T3N, R1E, 32 lks (21.12 feet) west of SW cor. Sec. 32, T3N, R1E as per Gov't Notes."

B. Description of corner evidence found and/or method applied in restoring or reestablishing corner:

Found 1/2" iron and unreadable cap in monument box centerline of Howell Road East and Meridian Road North. Excavated in monument box 1.5' deep and found no further evidence of historical corner. Set 3/4" x 24" smooth iron rod and 2 1/4" aluminum cap at location of found 1/2" iron. Accepted position of found iron as set by Surveyor Lester as evidence of proper location for an obliterated corner.

C. Description of monument for corner and accessories established to perpetuate locating the position of the corner:

Set 3/4" x 24" smooth iron rod and 2 1/4" aluminum cap stamped PA 345 PS 28414 in monument box at the location of the found 1/2" iron, witnessed by:

Found 3/4" iron & 2 1/4" Remon cap No. 47942 (Gilbert M. Barish) in Monument box West 21.22 feet (C-1, T2N, R1E)

Found nail and tag No. 28414 East side 24" Maple S20°W 107.98 feet

Found nail and tag No. 18998 West side utility pole S45°W 194.40 feet


Found nail and tag No. 47942 West side 36" Oak N15°E 139.86 feet

Signed by

Maurice H. Mahieu

Date 10.04.05

Surveyor's Michigan License No. 28414



P.A. 345 INGHAM COUNTY
PEER APPROVED 9/20/2005 M

FORM APPROVED BY MICHIGAN STATE BOARD OF PROFESSIONAL
SURVEYORS, JAN. 28, 1971 REVISED MAY 14, 1975

REVISED JAN., 1983
REVISED OCT., 1995