

LAND CORNER RECORDATION CERTIFICATE
Filing Requirement of Act 74, Mich. P.A. 1970

LIBER 8 PAGE 43
FILED

For corners in

INCHAM (County)	Located In:	Corner Code #
1. Public Land Survey	T 3N R 1E	I-11
	T R	
	T R	
	T R	
2. Property Controlling in Section	S T R	
	S T R	
3. Miscellaneous Property in Sec.	S T R	
	S T R	
4. Lot No. _____, Recorded Plat _____		
5. Private Claims _____		

Nov 24 9 03 AM '93

REGISTER OF DEEDS
Ingham County, Mich.

Register of Deeds Stamp & File Number

WHEATFIELD

	A	B	C	D	E	F	G	H	I	J	K	L	M
2	1	2	3	4	5	6	7	8	9	10	11	12	13
3	14	15	16	17	18	19	20	21	22	23	24	25	26
4	27	28	29	30	31	32	33	34	35	36	37	38	39
5	40	41	42	43	44	45	46	47	48	49	50	51	52
6	53	54	55	56	57	58	59	60	61	62	63	64	65
7	66	67	68	69	70	71	72	73	74	75	76	77	78
8	79	80	81	82	83	84	85	86	87	88	89	90	91
9	92	93	94	95	96	97	98	99	100	101	102	103	104
10	105	106	107	108	109	110	111	112	113	114	115	116	117
11	118	119	120	121	122	123	124	125	126	127	128	129	130
12	131	132	133	134	135	136	137	138	139	140	141	142	143
13	144	145	146	147	148	149	150	151	152	153	154	155	156

I, MAURICE H. MAHIEU, in a field survey on SEPTEMBER 21, 19 93, do hereby certify that under requirements of P.A. 74, Michigan P.A. of 1970, the corner points mentioned in lines 1 and 2 above were in conformance with regulations and rules therefore as required in the current manual of survey instructions of the United States Department of the Interior, Bureau of Land Management or by a decree of a Court of Law and/or that the corner points mentioned in lines 3, 4 and 5 above were in conformance with the rules of the Michigan Board of Land Surveyors or by a Decree of a Court of Law; established, re-established, monumented, re-monumented, recovered, found as expressed below:

NOTE: Not more than 4 corners, all in the same town and range, may be recorded on this certificate.

A. Description of original monument and accessories and/or subsequent restoration:

1. ORIGINAL MONUMENT WAS A POST SET IN ORIGINAL GOVERNMENT SURVEY BY JOSEPH WAMPLER, D.S. IN MARCH 1826, WITNESSED BY: BEECH 30" S 66° W 17 LKS DO 8" N 39° E
2. CORNER WAS USED BY T. J. BROWN IN A SURVEY AS RECORDED IN VOLUME 3, PAGE 90 - INGHAM COUNTY SURVEYORS NOTES. CORNER WAS CALLED OUT AS A STONE SET ABOUT EVEN WITH THE SURFACE. NO WITNESSES WERE GIVEN.


(CONTINUED ON BACK)

B. Description of corner evidence found and/or method applied in restoring or reestablishing corner:

FOUND 1/2" IRON ROD AS RECORDED IN A-4. FOUND WITNESS OF FENCE ANCHOR POST, BUT NO BOAT SPIKE IN EAST SIDE, MEASURED 32.30± TO THE CENTERLINE OF POST. FOUND WEST END CMP, BUT NO NOTCH ON TOP END, CMP APPEARS TO HAVE BEEN REPLACED SINCE 5/73. MEASURED 85.05 FEET TO WEST END CMP. FOUND POWER POLE, BUT NO NAIL AND TAG IN EAST SIDE. MEASURED 82.85 FEET ± TO CENTERLINE POWER POLE. DID NOT FIND BUGGY AXLE AS A-3. THE STONE APPEARS TO BE STONE OF A-2 AND ACCEPTED 1/2" ROD & STONE AS CORNER. LEFT 1/2" ROD IN PLACE.

C. Description of monument for corner and accessories established to perpetuate locating the position of the corner:

1/2" IRON ROD WITNESSED BY:
SET NAIL AND TAG #28414 WEST SIDE WOOD FENCE POST N 01° W 202.39 FEET
FOUND 1/2" IRON ROD WITH CAP #25832 (LARRY BRYAN) N 2° W 32.85 FEET
SOUTHWEST CORNER GARAGE BLOCK FOUNDATION N 46° E 170.07 FEET
SET NAIL AND TAG #28414 SOUTH SIDE 10" MAPLE N 61° E 150.12 FEET
SET NAIL AND TAG #28414 NORTH SIDE POWER POLE S 38° W 92.93 FEET



Signed by Maurice H. Mahieu

Date 11-22-93

Surveyor's Michigan License No. 28414

FORM APPROVED BY MICHIGAN STATE BOARD OF LAND SURVEYORS, JAN. 28, 1971
REVISED MAY 14, 1975
REVISED JAN., 1983

2562

P.A. 345 INGHAM COUNTY
PEER APPROVED 11/23/93 M

I-11

2562

LIBER 8 PAGE 44

3. CORNER WAS USED IN 1899 BY JOHN MCCREARY, SURVEYOR. CORNER MONUMENTATION WAS A BUGGY AXLE. WITNESSED BY: . DOUBLE HICK 6" N 73 1/2° E 52 1/2
SUGAR 16" N 12 1/4° W 236
4. CORNER WAS RECORDED IN LCRC LIBER 3, PAGE 41 BY RONNIE LESTER (P.S. #18998). LCRC STATES "IN SURVEY ON MAY 16, 1973 FOUND A WHITE STONE ON LINE WITH EXTENSION OF FENCE NORTH AND WEST AND ON CENTERLINE OF ROADS SOUTH AND EAST. MEASUREMENTS NORTH AND SOUTH IN CLOSE ACCORD WITH ORIGINAL GOVERNMENT MEASUREMENTS." SET 1/2" BAR OVER WHITE STONE ON THIS DATE AND LEFT WITH FOLLOWING WITNESSES:
BOATSPIKE IN EAST SIDE FENCE ANCHOR POST NORTH 31.84'
NAIL AND TAG ON EAST SIDE POWER POLE SW 93.42'
NOTCH ON TOP OF WEST END CMP SSW 83.97'

001E5082	0005	KSSR	\$2.00
001E5082	0005	CORNER	\$9.00

LAND CORNER RECORDATION CERTIFICATE
Filing Requirement of Act 74, Mich. P.A. 1970

For corners in
WHEATFIELD TWP.
INGHAM COUNTY

Located In: Corner Code #

1. Public Land Survey T 3N R 1E I-12
T R
T R
T R
2. Property Controlling S T R
in Section S T R
3. Miscellaneous S T R
Property in Sec. S T R

B:12 P:333 10/31/06 8:18 AM
2006-055094 LAND CORNERS Receipt #18776
Paula Johnson, Ingham County, Michigan

Pages: 2



Register of Deeds Stamp & File Number

4. Lot No. , Recorded Plat
5. Private Claims

I, Maurice H. Mahieu, in a field survey on May 11, 2006, do hereby state that under requirements of P.A. 74, Michigan P.A. of 1970, the corner points mentioned in lines 1 and 2 above were in conformance with regulations and rules therefore as required in the current manual of survey instructions of the United States Department of the Interior, Bureau of Land Management or by a decree of a Court of Law and/or that the corner points mentioned in lines 3, 4 and 5 above were in conformance with the rules of the Michigan Board of Land Surveyors or by a Decree of a Court of Law; established, re-established, monumented, recovered, found as expressed below:

NOTE: Not more than 2 corners, all in the same town and range, may be recorded on this certificate.

A. Description of original monument and accessories and/or subsequent restoration:

- The original GLO corner was set by Joseph Wampler in March 1826 as "Set 1/4 Set post fw a Beech 12 in S21 1/2 W 13 lks; Do 11 in S62 1/2E 25 lks."
- County Surveyor Anson Jackson on Feb. 4, 1853 as recorded in Book 4, Page 294 does not note monumentation and notes the same witnesses as the GLO witnesses (see item A-1) Measurement of 158 rods 28 lks to J-12 (2625.48').
- An Act 74 LCRC by Ronnie Lester PS 18998 in Liber 3, Page 411 on July 29, 1975 states in Part B: "Set Railroad Spike on line between NE corner and SE Corner of Sec. And on old fence line to East. Meas 2636.83' to North, Meas. 2637.49' to South.
Part C states:" Set Railroad spike on this date and left with following witnesses: Nail & tag in West side 12" Walnut, SSE, 204.60' - Nail & tag in South side fence anchor post, East 27.66' - Nail & tag in South side power pole, WNW, 68.03' (Continued on back)

	A	B	C	D	E	F	G	H	I	J	K	L	M
1													
2	6			5			4		3		2		1
3													
4	7			8			9		10		11		12
5													
6	18			17			16		15		14		13
7													
8	19			20			21		22		23		24
9													
10	30			29			28		27		26		25
11													
12	31			32			33		34		35		36
13													

B. Description of corner evidence found or method applied in restoring or reestablishing corner:

Found 1" x 5/8" x 21" Square Bar 2.5' West of centerline of Bray Road (paved surface) opposite fence line to East. Found Lester's witness of wood post and utility pole. Measurements fits the position of Lester's railroad spike which is now the found square bar. The grade of the road is the same as surrounding grade. Excavated 2.0' x 2.0' hole 2.0' in depth to natural ground and did not find any historical evidence of corner. Replaced found 1" x 5/8" square bar with 3/4" x 24" Smooth iron rod and 2 1/4" aluminum cap stamped "INGHAM COUNTY PA 345 PS 28414" in monument box. Accepted the position of the bar as the same position of the set spike which was set as the proper position of an obliterated corner. Measured 2636.91' to I-11, 2642.55' to J-12 and 2637.39' to I-13.


C. Description of monument for corner and accessories established to perpetuate locating the position of the corner:

Set a 3/4" x 24" smooth iron bar with 2 1/4" aluminum cap stamped "INGHAM COUNTY PA 345 PA 28414" in place of a found 1" x 5/8" x 21" square bar. Set monument box. Witness by:
Found nail and tag # 28414 and nail and tag #18998 south side wood post East 28.03 feet
Set nail and tag #28414 west side 18" Walnut S9°E 204.50 feet
Found nail and tag #28414 and nail and tag #28998 south side utility pole N76°W 67.97 feet
Set nail and tag #28414 east side 18" Walnut N8°W 222.19 feet

Signed by Maurice H. Mahieu
Maurice H. Mahieu

Date 10-24-06

Surveyor's Michigan License No. 28414



FORM APPROVED BY MICHIGAN STATE BOARD OF PROFESSIONAL
SURVEYORS, JAN. 28, 1971 REVISED MAY 14, 1975

P.A. 345 INGHAM COUNTY
PEER APPROVED 8/20/2006 RL

Part A (Continued) I-12 T3N, R1W, Wheatfield Township, Ingham County, Michigan.

4. An Act 132 survey by Gary Lester PS 17624 in Liber 2, Page 457 dated Aug. 26, 1975 uses corner and has same monumentation and witnesses as item A-3. Measurement of 2637.49' to I-13
5. An Act 132 survey by this surveyor in Liber 7, Page 487 dated Feb. 2, 1995 calls for a railroad spike with the following witnesses:
N & T #28414 S. side fence post, East 27.95'
N & T #28414 S. side util. Pole, N60°W 67.85'
N & T #28414 E. side Tw. 8" Elm, S25°W 138.25'
N & T #28414 E. side fence post, S45°W 110.15'
Measurement of 2636.92' to I-11
6. An Act 132 survey by Fred White PS 12034 in Liber 8, Page 1221 dated 9-22-03 shows corner but no monumentation or witnesses. Measurements of 2636.94' to I-11 and 2637.77 to H-12.
7. An Act 132 survey by this surveyor in Liber 9, Page 320, dated 6-20-06 shows same monumentation and witnesses as item A-3. Measurement of 2636.91' to I-11

LAND CORNER RECORDATION CERTIFICATE
Filing Requirement of Act 74, Mich. P.A. 1970

For corners in
WHEATFIELD TWP.
INGHAM COUNTY

Located In:

Corner Code #

1. Public Land Survey

T3N R 1E I-13

T R

T R

T R

2. Property Controlling
in Section

S T R

S T R

3. Miscellaneous
Property in Sec.

S T R

S T R

B:12 P:339 10/31/06 8:18 AM
2006-055100 LAND CORNERS Receipt #18776
Paula Johnson, Ingham County, Michigan

Pages: 2



Register of Deeds Stamp & File Number

4. Lot No. , Recorded Plat

5. Private Claims

I, Maurice H. Mahieu, in a field survey on June 12, 2006, do hereby state that under requirements of P.A. 74, Michigan P.A. of 1970, the corner points mentioned in lines 1 and 2 above were in conformance with regulations and rules therefore as required in the current manual of survey instructions of the United States Department of the Interior, Bureau of Land Management or by a decree of a Court of Law and/or that the corner points mentioned in lines 3, 4 and 5 above were in conformance with the rules of the Michigan Board of Land Surveyors or by a Decree of a Court of Law; established, re-established, monumented, recovered, found as expressed below:

NOTE: Not more than 2 corners, all in the same town and range, may be recorded on this certificate.

A. Description of original monument and accessories and/or subsequent restoration:

- Original GLO corner was set by Joseph Wampler in March 1824 as "Set post corner Sect. 34 & 35 fw Beech 5 in N33W 29lks, Do 10 in. N56E 19 1/2lks.
- County Surveyor Anson Jackson on Feb. 4, 1853 as recorded in Book 4, Page 294 used corner showing no monumentation and the witnesses are the same as item A-1

(Continued on back)

B. Description of corner evidence found or method applied in restoring or reestablishing corner:

Found 1/2" x 18" rod in centerline of Howell Road (bituminous surface) 3.0' west of Bray Road centerline in slight fill area. Excavated 2.0' x 2.0' hole 3.0' deep to natural ground. Found no evidence of historic corner. Accepted corner as placed by R. Lester as the perpetuation of the corner based on the GLO falling. Removed 1/2" rod and replaced it with a 3/4" x 24" smooth iron rod with a 2 1/4" aluminum cap stamped "INGHAM COUNTY PA 345 PS 28414" in a monument box. Measured 2637.39' to I-12 and 2649.17' to J-13.

C. Description of monument for corner and accessories established to perpetuate locating the position of the corner:

Set 3/4" x 24" smooth iron rod with 2 1/4" aluminum cap stamped "INGHAM COUNTY PA 345 PS 28414" in monument box in place of found 1/2" rod. Witnessed by:

Found nail and tag #18998 east side utility pole N45°W 42.70 feet

Found nail and tag #18998 south side guy pole N49°E 45.32 feet

Found nail and tag #28414 east side guy pole S25°W 64.51 feet

Found 3/4" iron and aluminum cap stamped PS 345 PS18998 (Ron Helsel) in monument box East 4.01 feet (I-1 of Ingham Township)


Signed by

Maurice H. Mahieu
Maurice H. Mahieu

Date

10-24-06

Surveyor's Michigan License No. 28414



FORM APPROVED BY MICHIGAN STATE BOARD OF PROFESSIONAL
SURVEYORS, JAN. 28, 1971 REVISED MAY 14, 1975

REVISED JAN., 1983
REVISED OCT., 1995

P.A. 345 INGHAM COUNTY
PEER APPROVED 9/26/2006 M

A. (Continued)

I-13, T3N, R1E

Wheatfield Township, Ingham County, Michigan

3. An Act 74 LCRC by Ronnie Lester PS 18998 dated July 29, 1975 in Liber 3, Page 411 states in Part B: "Found NE corner of Section 3, T2N, R1E, from Ingham County Road Comm. Witnesses. Set SE corner Section 34, T3N, R1E, at recorded falling, West 3.96' on township line."
Part C states: "Set ½" bar on this date and left with following witnesses:
Nail & Tag in NW side power pole, NE, 49.08'
½" rod at NE Corner Section 3, T2N, R1E, East 3.96'
Centerline of USGS Bench Mark, SW 39.36'
Nail & Tag in North side 40" Oak, WSW, 137.92'"
4. An Act 132 survey by Gary Lester PS 17624 in Liber 2, Page 457 dated Aug. 26, 1975 shows corner and monumentation to be same as item A-3. Measurement of 2637.49' to I-12

LAND CORNER RECORDATION CERTIFICATE
Filing Requirement of Act 74, Mich. P.A. 1970

LIBER 8 PAGE 3

For corners in

FILED

INGHAM (County)	Located In:	Corner Code #
1. Public Land Survey	T 3N R 1E	J-11
	T R	
	T R	
	T R	
2. Property Controlling in Section	S T R	
	S T R	
3. Miscellaneous Property in Sec.	S T R	
	S T R	
4. Lot No. _____, Recorded Plat _____		
5. Private Claims _____		

Nov 3 10 47 AM '93

REGISTER OF DEEDS

Paula Johnson
INGHAM COUNTY, MICH.

Register of Deeds Stamp & File Number

WHEATFIELD

	A	B	C	D	E	F	G	H	I	J	K	L	M
2	6	5	4	3	2	1							
3													
4	7	6	5	4	3	2	1						
5													
6	16	15	14	13	12	11	10	9	8	7	6	5	4
7													
8	19	18	17	16	15	14	13	12	11	10	9	8	7
9													
10	30	29	28	27	26	25	24	23	22	21	20	19	18
11													
12	31	30	29	28	27	26	25	24	23	22	21	20	19
13													

I, MAURICE H. MAHIEU, in a field survey on SEPTEMBER 18, 1993, do hereby certify that under requirements of P.A. 74, Michigan P.A. of 1970, the corner points mentioned in lines 1 and 2 above were in conformance with regulations and rules therefore as required in the current manual of survey instructions of the United States Department of the Interior, Bureau of Land Management or by a decree of a Court of Law and/or that the corner points mentioned in lines 3, 4 and 5 above were in conformance with the rules of the Michigan Board of Land Surveyors or by a Decree of a Court of Law, established, re-established, monumented, re-monumented, recovered, found, as expressed below:

NOTE: Not more than 4 corners, all in the same town and range, may be recorded on this certificate.

A. Description of original monument and accessories and/or subsequent restoration:

1. ORIGINAL MONUMENT WAS A POST SET BY JOSEPH WAMPLER BETWEEN FEBRUARY 20TH AND MARCH 3, 1826; WITNESSED BY: BEECH 6" N54° W 14 LKS
DO. 8" S51° E 15 LKS
2. CORNER WAS NOTED IN A SURVEY BY ANSON JACKSON, COUNTY SURVEYOR ON FEBRUARY 4, 1853. THE MONUMENTATION OF THE CORNER WAS NOT NOTED. THE WITNESSES WERE:
BEECH 6" N54° W 14 LKS
DO. 8" S37° E 13 LKS

(CONTINUED ON BACK)

B. Description of corner evidence found and/or method applied in restoring or reestablishing corner:

FOUND 4" DIAMETER CONCRETE MONUMENT AS CALLED FOR IN A-4 ALSO FOUND 24" BITTERNUT, 36" MAPLE AND UNDERGROUND CABLE BOX IN LOCATION AS DESCRIBED IN A-4. THE CHERRY HAS BEEN REMOVED. ACCEPTED MONUMENT AS CORNER BASED ON THE EXTENSIVE EXCAVATION BY PREVIOUS WORK. MONUMENT IS ON CENTERLINE OF DENNIS ROAD.

C. Description of monument for corner and accessories established to perpetuate locating the position of the corner:

LEFT MONUMENT IN POSITION AND WITNESSED BY:

SET NAIL AND TAG #28414 SOUTH SIDE 28" BITTERNUT N64° W 59.81'
SET NAIL AND TAG #28414 SOUTH SIDE 42" MAPLE N82° W 148.95'
SET NAIL AND TAG #28414 NORTH SIDE 36" MAPLE S82° W 172.22'
SET NAIL AND TAG #28414 EAST SIDE WOOD POST N34° W 33.81'



Signed by Maurice H. Mahieu

Date 10-28-93

Surveyor's Michigan License No. 28414

FORM APPROVED BY MICHIGAN STATE BOARD OF LAND SURVEYORS, J-4 3, 1971
REVISED MAY 14, 1975
REVISED JAN., 1983

2541

P.A. 345 INGHAM COUNTY
PEER APPROVED 10/21/93

J-11

THIS SURVEY IS IN VOL. 2, PAGE 136 OF COUNTY SURVEYOR RECORDS.

3. CORNER WAS USED IN A SURVEY BY J. EDWIN STATES, COUNTY SURVEYOR, ON MAY 9, 1881. THE CORNER WAS RESET IN THIS SURVEY BASED ON THE FOLLOWING MANNER AS STATED IN THE SURVEY NOTES: "THE QUARTER POST B WAS LOST AND REESTABLISHED BY CHAINING FROM A TO J (THIS WAS SURVEYED AND WITNESSED BY A. JACKSON IN 1853) THEN EQUI DISTANCE ON RIGHT LINE." THE MONUMENTATION WAS NOT NOTED BUT WITNESSES GIVEN AS: BITTERNUT 8" N65° W 90.1KS
MAPLE 3" N05° W 55.1/2 LKS

THIS SURVEY IS IN VOL. 3, PAGE 198 OF COUNTY SURVEY RECORDS.

4. CORNER WAS RECORDED IN L.C.R.C. LIBER 5, PAGE 343, BY RONNIE M. LESTER (P.S. 18998) AS PART OF INGHAM COUNTY SURVEY AND REMONUMENTATION PROJECT ON NOV. 7, 1979. SECTION B OF L.C.R.C. DESCRIBED PROCEDURE FOR RESTORATION. THE CORNER "EXCAVATED AREA 10' EAST AND WEST BY 21' NORTH AND SOUTH TO AN AVERAGE DEPTH OF 2.6". FOUND BOAT SPIKE ON CENTERLINE OF ROAD AT SURFACE ON OLD FENCE TO SOUTH. FOUND WITNESS TREE FROM COUNTY SURVEYOR'S RECORDS. EDWIN STATES CALLED FOR WITNESS OF 9 INCH DIAMETER BITTERNUT (A-3) N 65° W 59.40'. FOUND 24" BITTERNUT IN THIS LOCATION AND USED TO RE-ESTABLISH CORNER. WEST ±2,641.3' AND MEASURED EAST 2,652.1'. CORNER LOCATED ON OLD FENCE SOUTH ±3' SOUTH OF CENTERLINE OF ROAD. SET 4" x 36" CONCRETE MONUMENT WITH 1/2" x 38" KEROD AND CAP #18998 IN LOCATION OF CORNER ABOVE AND WITNESSED BY:

NAIL AND TAG #18998 SOUTH SIDE 24" BITTERNUT NW 59.41'
NAIL AND TAG #18998 SOUTH SIDE 36" MAPLE WNW 148.80'
NAIL AND TAG #18998 NORTH SIDE 14" WILD CHERRY SW 33.14'
TOP OF CENTER OF G.T.E. UNDERGROUND CABLE BOX NNW 33.51'

For corners in
WHEATFIELD TWP.
INGHAM COUNTY

1. Public Land Survey

T 3N R 1E J-12

T R

T R

T R B:1

T_____R_____

T R

T R

T_____R_____

B:12 P:320 10/31/06 8:18 AM

10/31/06

8:18 AM

Pages: 1

2006-055081 LAND CORNERS Receipt #18776
Paula Johnson, Ingham County, Michigan



Register of Deeds Stamp & File Number

4. Lot No. _____, Recorded Plat _____

5. Private Claims _____

I, Maurice H. Mahieu, in a field survey on May 19, 2006, do hereby state that under requirements of P.A. 74, Michigan P.A. of 1970, the corner points mentioned in lines 1 and 2 above were in conformance with regulations and rules therefore as required in the current manual of survey instructions of the United States Department of the Interior, Bureau of Land Management or by a decree of a Court of Law and /or that the corner points mentioned in lines 3, 4 and 5 above were in conformance with the rules of the Michigan Board of Land Surveyors or by a Decree of a Court of Law; established, re-established, monumented, recovered, found as expressed below:

NOTE: Not more than 2 corners, all in the same town and range, may be recorded on this certificate.

[illegible]

A. Description of original monument and accessories and/or subsequent restoration:

1. No corner was set with the GLO survey.

2. County Surveyor Anson Jackson performed a survey in Feb. 4, 1853 as recorded in Book 4, Page 294 and does not note monumentation. Witnessed by: Beech 12 S55E 5 3/4; Do 22 N68 1/2 E 26 1/4. Measurements of 158 rods.28 lks (2625.48') to I-12; 158 rods 25 lks (2623.50') to J-11 and 159 rods 5 lks (2626.80')

3. County Surveyor Edwin States performed a survey on May 9, 1884 as recorded in Book 2, Page 217 and notes corner as post, witnessed by Beech 12 S66W 68; Beech 16 N9E 61 1/2.

B. Description of corner evidence found or method applied in restoring or reestablishing corner:

Found old east - west- north fence corner post. Excavated 0.5' deep around post and found rock pile. Accepted position of fence post as the perpetuated location of corner as set by Jackson and States. Set 3/4" x 24" smooth rod and 2 1/4" aluminum cap stamped "INGHAM COUNTY PA 345, PS 28414" at southeast corner of post. Post is 3.56 feet south and 2.47 feet west of right lines to the quarter corners. Measured 2642.55' to I-12, 2628.05' to J-11, 2647.70' to K-12 and 2633.31' to J-13.

C. Description of monument for corner and accessories established to perpetuate locating the position of the corner:
Set $3\frac{1}{4}'' \times 24''$ smooth iron rod with $2\frac{1}{4}''$ diameter cap.

Set 3/4" x 24" smooth iron rod, with 2 1/4" aluminum cap stamped "INGHAM COUNTY PA 345 PS 28414". Witnesses:

Set nail and lag #28414 north side 8" Basswood clump East 11.12 feet

Set nail and tag #28414 east side 6" triple Hawthorn North 11.09 feet

Set nail and tag #28414 east side 4" Ash S40°W 7.42 feet

Set nail and tag #28414 north side triple 6" Hawthorn N80°W 36.69 feet

Signed by Maurice H. Mahieu
Maurice H. Mahieu

Date 10-24-06

Surveyor's Michigan License No. 28414



FORM APPROVED BY MICHIGAN STATE BOARD OF PROFESSIONAL
SURVEYORS, JAN. 28, 1971 REVISED MAY 14, 1975

REVISED JAN., 1983
REVISED OCT., 1995

P.A. 345 INGHAM COUNTY
PEER APPROVED 9/26/2006 *re*

LAND CORNER RECORDATION CERTIFICATE
Filing Requirement of Act 74, Mich. P.A. 1970

For corners in
WHEATFIELD TWP.
INGHAM COUNTY

Located In: Corner Code #

1. Public Land Survey T 3N R 1E J-13
T R
T R
T R
2. Property Controlling S T R
in Section S T R
3. Miscellaneous S T R
Property in Sec. S T R

B:12 P:324 10/31/06 8:18 AM
2006-055085 LAND CORNERS Receipt #18776
Paula Johnson, Ingham County, Michigan

Pages: 2



Register of Deeds Stamp & File Number

4. Lot No. , Recorded Plat
5. Private Claims

I, Maurice H. Mahieu, in a field survey on May 3, 2006, do hereby state that under requirements of P.A. 74, Michigan P.A. of 1970, the corner points mentioned in lines 1 and 2 above were in conformance with regulations and rules therefore as required in the current manual of survey instructions of the United States Department of the Interior, Bureau of Land Management or by a decree of a Court of Law and /or that the corner points mentioned in lines 3, 4 and 5 above were in conformance with the rules of the Michigan Board of Land Surveyors or by a Decree of a Court of Law; established, re-established, monumented, recovered, found as expressed below:

NOTE: Not more than 2 corners, all in the same town and range, may be recorded on this certificate.

A. Description of original monument and accessories and/or subsequent restoration:

- The original GLO corner was set by Joseph Wampler in March 1824 as "Set 1/4 Sec Post fw a Beech 6 in N75W 26 lks, Lynn. 10 in N12E 20 lks."
- County Surveyor Anson Jackson in a survey dated Feb 4, 1853 in Book 4, Page 294 shows no monumentation and has same witnesses as item A-1

(Continued on back)

P.A. 345 INGHAM COUNTY
PEER APPROVED 9/26/2006 m

B. Description of corner evidence found or method applied in restoring or reestablishing corner:

Found monument and unreadable cap in monument box 5.0' north of centerline of Howell Road (bituminous surface). Found pole barn witness from item A-3. Did not excavate as excavation was performed in 1978. Accepted monument as the perpetuation of Jackson's corner and an unknown surveyor who set the axle. Set a 2 1/4" aluminum cap stamped "INGHAM COUNTY PA 345 PS 28414" on top of monument in monument box. Measured 2649.17' to I-13, 2641.80' to K-13 and 2633.31' to J-12.

C. Description of monument for corner and accessories established to perpetuate locating the position of the corner:

Found monument and set a 2 1/4" aluminum cap stamped "INGHAM COUNTY PA 345 PS 28414" in monument box witnessed by:

NE corner of pole barn S18°W 149.89 feet
Found P.K. nail east side utility pole N2°W 201.42 feet
Set nail and tag #28414 NE side utility pole S78°E 264.34 feet
Found nail and unreadable tag south side utility pole N84°W 273.85 feet.

Signed by Maurice H. Mahieu
Maurice H. Mahieu

Date 10-24-06

Surveyor's Michigan License No. 28414



FORM APPROVED BY MICHIGAN STATE BOARD OF PROFESSIONAL
SURVEYORS, JAN. 28, 1971 REVISED MAY 14, 1975

REVISED JAN., 1983
REVISED OCT., 1995

A. (Continued) J-13 T3N, R1E Wheatfield Township, Ingham County, Michigan

3. An Act 74 LCRC in Liber 5, Page 80, by Ronnie Lester PS 18998 dated Nov. 30, 1978 as part of the CETA Remonumentation program notes in Part B: "Excavated a hole 10.4' x 10.1' to an average depth of 2.9' on the intersection of the centerline of Howell Road and Power line poles to the north and south. Found a 7" boat spike below asphalt on the intersection the centerline and line of power poles north and south. Found 1" iron axle 1.4' below road surface, +/- 4.0' north of centerline and on line of power pole to north and south. Found no further evidence. Accepted 1" iron axle as corner. Excavation conducted by Ingham County Survey and Remonumentation Project crew."

Part C states: "S 1/4 Corner, Section 35, T3N-R1E

Set 4"x 36" concrete monument with 1/2" x 38" rerod and cap #18998, and concrete collar with cover at location of 1" iron axle described above.

Nail & tag #18998, north side 40" Maple, West, 94.39'

Found P.K. nail, west side of Power Pole, South, 116.08'

Northeast corner of Pole Barn, Top corner, 4th row of 2" x 6" penta boards, SSW 149.96'

North corner of I-beam, South 164.28' "

LAND CORNER RECORDATION CERTIFICATE
Filing Requirement of Act 74, Mich. P.A. 1970

LIBER 8 PAGE 55

For corners in

FILED

INGHAM

(County)

Located In:

Corner Code #

1. Public Land Survey T 3N R 1E K-11
T R
T R
T R
2. Property Controlling S T R
in Section S T R
3. Miscellaneous S T R
Property in Sec. S T R

Nov 30 10 39 AM '93

REGISTER OF DEEDS

Paula Johnson

INGHAM COUNTY, MICH.

Register of Deeds Stamp & File Number

4. Lot No. Recorded Plat
5. Private Claims

I, MAURICE H. MAHIEU, in a field survey on OCTOBER 29, 19 93, do hereby certify that under requirements of P.A. 74, Michigan P.A. of 1970, the corner points mentioned in lines 1 and 2 above were in conformance with regulations and rules therefore as required in the current manual of survey instructions of the United States Department of the Interior, Bureau of Land Management or by a decree of a Court of Law and/or that the corner points mentioned in lines 3, 4 and 5 above were in conformance with the rules of the Michigan Board of Land Surveyors or by a Decree of a Court of Law; established, re-established, monumented, re-monumented, recovered, found as expressed below:

NOTE: Not more than 4 corners, all in the same town and range, may be recorded on this certificate.

A. Description of original monument and accessories and/or subsequent restoration:

1. ORIGINAL CORNER WAS SET IN 1826 BY JOSEPH WAMPLER WITNESSED BY:

Ash 6in N48E 18 LKS
Beech 16" N28W 20"

2. CORNER WAS USED MAY 9, 1884 BY G. E. STATES, COUNTY SURVEYOR. MONUMENTATION WAS A STONE WITNESSED BY: SCHOOL HOUSE S 51° 20' E 199 1/2 LKS
APPLE 6" S 18° W 107 LKS
SURVEY IN VOL. 3, PAGE 198

(CONTINUED ON BACK)

B. Description of corner evidence found and/or method applied in restoring or reestablishing corner:

FOUND 2 BOATSPIKES WITHIN 6 INCHES OF EACH OTHER IN THE INTERSECTION OF CENTERLINES OF WILLIAMSTON AND DENNIS ROAD AT ROAD SURFACE. THE UTILITY POLE WITNESS OF A-4 IS GONE. MAPLE TREE OF A-4 WAS FOUND. SCHOOL HOUSE OF A-2 AND A-3 IS STILL IN PLACE. APPLE TREE OF A-2, 3 & 6 IS GONE. MEASUREMENT FROM SCHOOL HOUSE TO FOUND BOATSPIKE WAS 128.55 FEET, OVER 3 FEET SHORT OF PREVIOUS WITNESS. REMOVED SPIKES AND DUG DOWN TO OLD ROAD SURFACE AND THEN THROUGH OLD ROAD SURFACE TO 1 FOOT BELOW OLD PAVEMENT. NO MONUMENTATION FOUND. DUG AT INTERSECTION OF CENTERLINE OF WILLIAMSTON ROAD A DISTANCE OF 131.7 FEET TO CORNER OF SCHOOL HOUSE AS PREVIOUSLY WITNESSED. HOLE WAS APPROXIMATELY 3 FEET WIDE BY 3 FEET LONG BY 3 FOOT DEEP. NO MONUMENTATION FOUND. ALSO DUG AT LOCATION WHERE A MAGNETIC PULL WAS STRONG AT APPROXIMATELY 131.7 FEET FROM SCHOOL HOUSE AND APPROXIMATELY 2 FEET WEST OF CENTERLINE OF WILLIAMSTON ROAD. DUG 2 FOOT WIDE BY 2 FOOT LONG BY 3 FOOT DEEP. NO MONUMENTATION. DECIDED CORNER WAS OBLITERATED DURING PREVIOUS ROAD WORK. SET 3/4" x 24" SOLID STEEL ROD AT INTERSECTION OF 131.7 FOOT PULL FROM SCHOOL WITH EXTENSION OF EAST SECTION LINE BETWEEN NORTHEAST CORNER AND EAST 1/4 CORNER OF SECTION 26.

C. Description of monument for corner and accessories established to perpetuate locating the position of the corner:

SET 3/4" x 24" SOLID STEEL ROD WITNESSED BY:
SET NAIL AND TAG #28414 WEST SIDE 32" MAPLE S 25° E 84.2 FEET
SET NAIL AND TAG #28414 WEST SIDE 24" MAPLE S 15° E 112.72 FEET
SET NAIL AND TAG #28414 SOUTH SIDE TELEPHONE POLE N 45° E 38.45 FEET
N.W. CORNER SCHOOL HOUSE FOUNDATION S 45° E 131.7 FEET
TOP OF CENTER OF GENERAL TELEPHONE CABLE BOX N 50° W 40.6 FEET
FOUND BOAT SPIKE SOUTH 6.58' AND WEST 1.58'



Signed by Maurice H. Mahieu Date 11-22-93

Surveyor's Michigan License No. 28414

FORM APPROVED BY MICHIGAN STATE BOARD OF LAND SURVEYORS, JAN. 28, 1971
REVISED MAY 14, 1975
REVISED JAN., 1983

2568

P.A. 345 INGHAM COUNTY
PEER APPROVED 11/23/1993

K-11

3. THE INGHAM COUNTY ROAD COMMISSION SHOWS ON THEIR SECTION CORNER SHEET OF 1969 IRON,
WITNESSED BY: SCHOOL HOUSE 131.7 FEET
14" APPLE S 5° W 70.6 FEET
4. MARV FOUTY (P.S. 18989) FOUND A BOAT SPIKE PER HIS P.A. 132 SURVEY DATED 6-4-77
RECORDED IN LIBER 3, PAGE 204 AND WITNESSED BY:
TAG WEST SIDE 30" MAPLE S 5° E 77.72 FEET
P.K. NAIL S.W. SIDE UTILITY POLE SW 43.70 FEET
5. MARV FOUTY RECORDED SAME CORNER AS A-4 IN LCRC LIBER 4, PAGE 221. HE NOTES BOATSPIKE
USED BY VARIOUS OTHER LOCAL SURVEYORS. DATE OF LCRC IS JUNE 30, 78.
6. THE INGHAM COUNTY REMONUMENTATION PROJECT OF 1978 REFERRED ON A MONUMENTED CORNER
REPORT TO HAVE FOUND A 1/2" IRON BAR. SAME WITNESSES AS A-4.

001EWS543	0008	WSSR	\$2.00
001EWS543	0008	CORNER	\$9.00

LAND CORNER RECORDATION CERTIFICATE
Filing Requirement of Act 74, Mich. P.A. 1970

For corners in
WHEATFIELD TOWNSHIP
INGHAM COUNTY

Located In:

Corner Code #

1. Public Land Survey

T 3N R 1E K-11

T R

T R

T R

2. Property Controlling
in Section

S T R

S T R

3. Miscellaneous

S T R

Property in Sec.

S T R

B:12 P:325 10/31/06 8:18 AM
2006-055086 LAND CORNERS Receipt #18776
Paula Johnson, Ingham County, Michigan

Pages: 2



Register of Deeds Stamp & File Number

4. Lot No. , Recorded Plat

5. Private Claims

I, Maurice H. Mahieu, in a field survey on Sept. 6, 2006, do hereby state that under requirements of P.A. 74, Michigan P.A. of 1970, the corner points mentioned in lines 1, and 2 above were in conformance with regulations and rules therefore as required in the current manual of survey instructions of the United States Department of the Interior, Bureau of Land Management or by a decree of a Court of Law and/or that the corner points mentioned in lines 3, 4 and 5 above were in conformance with the rules of the Michigan Board of Land Surveyors or by a Decree of a Court of Law; established, re-established, monumented, recovered, found as expressed below:

NOTE: Not more than 2 corners, all in the same town and range, may be recorded on this certificate.

A. Description of original monument and accessories and/or subsequent restoration:

- Original corner was set in 1826 by Joseph Wampler, witnessed by:
Ash 6 in N48E 18 lks; Beech 16 in N28W 20 lks
- Corner was used May 9, 1884 by G. E. States, County Surveyor. Monumentation was a stone witnessed by: School House S51°20'E 199 ½ lks (131.67')
Apple 6" S18°W 107lks (70.62') Survey in Vol 3, Page 198

P.A. 345 INGHAM COUNTY
PEER APPROVED 11/30/1993

(Continued on back)

B. Description of corner evidence found or method applied in restoring or reestablishing corner:

Found 3/4" x 24" smooth iron rod 6.5 feet North and 1.5 feet East of found empty monument box in the intersection of the centerlines of Williamston and Dennis Roads (both paved). Dug down in monument box and did not find railroad spike as left in place in 1993 by this surveyor. During the work in 1993, a monument box was not placed around the set 3/4" smooth iron rod. After verifying the witnesses, a monument box was place over the existing 3/4" smooth rod. Measured 2651.28 feet to L-11, 2622.78 feet to K-12 and 2653.68 feet to J-11. Note distance to L-11 on older surveys do not match the new measurement. The older measurements are to the old railroad spike.

C. Description of monument for corner and accessories established to perpetuate locating the position of the corner:

Found 3/4" x 24" smooth iron rod and set 2 1/4" aluminum cap stamped "INGHAM COUNTY PS345 PS 28414" in monument box in the intersection of Williamston and Dennis Roads, both paved. Witness by:

Found nail and tag #28414 west side 32" Maple S23°E 84.20 feet

Found nail and tag #28414 west side 32" Maple S17°E 112.72 feet

Northwest corner of former school house S45°E 131.71 feet

Found nail and tag #28414 south side utility pole N45°E 38.50 feet

Found empty monument box S14°W, measured to center 6.76 feet

Signed by

Maurice H. Mahieu
Maurice H. Mahieu

Date

10-24-06



Surveyor's Michigan License No. 28414

B.(continued) K-11, T3N, R1E, WHEATFIELD TOWNSHIP

3. The Ingham County Road Commission shows on their Section Corner sheet of 1969, Iron, witnessed by:
School House 131.7 feet
14" Apple S5°W 70.6 feet
4. Marv Fouty, PS18989 found a boat spike per his P.A. Survey dated 6-4-77 recorded in Liber 3, Page 204 and witnessed by:
Tag west side 30" Maple S5°E 77.72 feet
P.K. nail SW side utility pole SW 43.70 feet
5. Marv Fouty recorded same corner as item A-4 in LCRC Liver 4, Page 221. He notes boat spike used by various other local surveyors. Date of LCRC is June 30, 1978.
6. The Ingham County Remonumentation Project of 1978 referred on a monumented corner report to have found a 1/2" iron bar. Same witnesses as item A-4.
7. An LCRC by this surveyor in Liber 8, Page 55, dated Nov. 30, 1993 prepared under the current Act 345 and peer reviewed and accepted on Nov. 23, 1993. Part B states:
Found 2 boat spikes within 6 inches of each other in the intersection of centerlines of Williamston and Dennis Roads at road surface. The utility pole witness of A-4 is gone. Maple tree of A-4 was found. School house of A-2 and A-3 is still in place. Apple tree of A-2, 3, & 6 is gone. Measurement from school house to found boat spike was 128.55 feet, over 3 feet short of previous witness. Removed spikes and dug down to old road surface and then through old road surface to 1 foot below old pavement. No monumentaiton found. Dug at intersection of centerline of Williamston Road a distance of 131.7 feet to corner of school house as previously witnessed. Hole was approximately 3 feet wide by 3 feet long by 3 foot deep. No monumentaiton found. Also dug at location where a magnetic pull was strong at approximately 131.7 feet from school house and approximately 2 feet west of centerline of Williamston Road. Dug 2 feet wide by 2 foot long by 3 foot deep. No monumentaiton. Decided corner was obliterated curing previous road work. Set 3/4" x 24" solid steel rod at intersection of 131.7 foot pull from school with extension of East Section line between northeast corner and East corner of Section 26."
Part C states:
Set 3/4" x 24" solid steel rod witnessed by:
Set nail and tag #28414 west side 32" Maple S25°E 84.2 feet
Set nail and tag #28414 west side 24" Maple S15°E 112.72 feet
Set nail and tag \$28414 south side telephone pole N45°E 38.45 feet
Northwest corner school house foundation S45°E 131.7 feet
Top of Center of General Telephone Cable box N50°W 40.6 feet
Found boat spike south 6.58' and west 1.58 feet
8. An Act 132 survey in Liber 9, Page 87 by Anthony Bumstead PS 41095 while employed by KEBS, Inc. on August 4, 2004 notes the following pertaining to this corner:
Northwest Corner, Liber 4, Page 221
Found empty monument box (used center as location)
Found PK nail in utility pole, S45°W, 43.70'
Found nail & tag in NE side utility pole, N45°W 44.00'
Found KEBS nail & tag in South side utility pole, N40°E 44.95'
Found KEBS nail & tag in West side 30" Maple, S50°E 77.60'

LAND CORNER RECORDATION CERTIFICATE
Filing Requirement of Act 74, Mich. P.A. 1970

For corners in
WHEATFIELD TOWNSHIP
INGHAM COUNTY

Located In: Corner Code #

1. Public Land Survey

T 3N R 1E K-12

2. Property Controlling
in Section

S T R

3. Miscellaneous
Property in Sec.

S T R

B:12 P:334 10/31/06 8:18 AM
2006-055095 LAND CORNERS Receipt #18776
Paula Johnson, Ingham County, Michigan

Page: 2



Register of Deeds Stamp & File Number

4. Lot No. , Recorded Plat

5. Private Claims

I, Maurice H. Mahieu, in a field survey on May 3, 2006, do hereby state that under requirements of P.A. 74, Michigan P.A. of 1970, the corner points mentioned in lines 1 and 2 above were in conformance with regulations and rules therefore as required in the current manual of survey instructions of the United States Department of the Interior, Bureau of Land Management or by a decree of a Court of Law and/or that the corner points mentioned in lines 3, 4 and 5 above were in conformance with the rules of the Michigan Board of Land Surveyors or by a Decree of a Court of Law; established, re-established, monumented, recovered, found as expressed below:

NOTE: Not more than 2 corners, all in the same town and range, may be recorded on this certificate.

A. Description of original monument and accessories and/or subsequent restoration:

- Original corner was set by Joseph Wampler in March 1826. Notes states "Set 1/4 post 40.00 chains North, for which a Beech 22 in N51E 20 lks; DO 11 in S37 1/2W 18 lks."
- County Surveyor A. Jackson on a survey in Book 4, Page 294, on Feb. 1853 and in Book 4, Page 296 on Jan. 1853 shows no monumentation, witnesses of:
Beech 22 N51E 20
Do 11 S57 1/2 W 18
Measurement of 159r 5 lks to West (2626.80')
(Continued on back)

B. Description of corner evidence found or method applied in restoring or reestablishing corner:

Found Boat Spike in monument box in centerline of Williamston Road. Excavated inside box to a depth of 1.75' and did not find any further evidence of historic corner. Corner is in fill area of about 4.0 feet. Accepted location based on historic information for almost 30 years and because it falls on fence lines east and west. Replaced found boat spike with 3/4" x 24" smooth iron rod with 2 1/4 inch aluminum cap stamped PA345 PS28414 in monument box. Measured 2627.34' to K-11, 2641.31' to L-12 and 2630.81' to K-13.

C. Description of monument for corner and accessories established to perpetuate locating the position of the corner:

Set 3/4" x 24" smooth iron rod with 2 1/4" aluminum cap stamped PA345 PS28414 in monument box, witnessed by:
Found nail and tag #25832 north side 8" Maple N74°E 28.79 feet
Found nail and tag #25832 south side 24" Chinese Elm N89°W 58.33 feet
Set nail and tag #28414 east side 18" Cherry S6°W 326.79 feet
Set nail and tag #28414 east side utility pole N2°E 593.74 feet

Signed by

Maurice H. Mahieu
Maurice H. Mahieu

Date

10-24-06

Surveyor's Michigan License No. 28414



Part B (continued) K-12 T3N, R1E Wheatfield Township

3. A Certificate of Survey by Richard Steadman PS 11370 dated 3-8-66 shows the West 1/4 corner of Section 36 without monumentation or witness noted.
4. Act 132 survey by Marvin Fouty PS 18989 recorded in Liber 3, Page 9 on Sept 22, 1977 notes "Fnd. Boat Spike, witnesses: PK Nail N side 6" cor. Post E 24.87'; Tag S. side Tw. 6" Cherry W. 62.80"
5. Act 74 LCRC by Marvin Fouty, PS 18989 recorded in Liber 4, Page 120 on Jan. 3, 1978: Part B states: "Found boat spike from witnesses supplied by local surveyor."
Part C states "Boat spike in Center of Williamston Road
PK nail N. Side 6" cor. Post East 24.87'
Tag in S. side twin 6" Cherry West 62.80'
fence line east and west "
6. An unrecorded Act 132 survey by Bryan Land Surveys by Larry Bryan PS 25832 dated 2-4-91 calls for corner to be:
Found Boat Spike in centerline of Williamston Road, fence lines East and West
Set PK nil in North side of 20" Elm tree, West 58.27'
Set PK nail in West side of 10" Elm tree, N30°E 157.88'
Found PK nail in North side of 6: corner post, East 25.41'
7. An unrecorded Act 132 survey by David VanDenBerghe PS 51489 dated January 24, 2006 shows the West 1/4 Corner of Sec. 36 as reference in Liber 4, Page 120 (item A-5 above) Measurements of 2641.42' to L-12 and 2630.76' to K-13.

LAND CORNER RECORDATION CERTIFICATE
Filing Requirement of Act 74, Mich. P.A. 1970

For corners in
WHEATFIELD TWP
INGHAM COUNTY

Located In:

Corner Code #

1. Public Land Survey

T 3N R 1E

K-13

T R

T R

T R

2. Property Controlling
in Section

S

T R

S

T R

3. Miscellaneous
Property in Sec.

S

T R

S

T R

B:12 P:335 10/31/06 8:18 AM
2006-065096 LAND CORNERS Receipt #18776
Paula Johnson, Ingham County, Michigan

Pages: 2



Register of Deeds Stamp & File Number

4. Lot No. , Recorded Plat

5. Private Claims

I, Maurice H. Mahieu, in a field survey on May 3, 2006, do hereby state that under requirements of P.A. 74, Michigan P.A. of 1970, the corner points mentioned in lines 1 and 2 above were in conformance with regulations and rules therefore as required in the current manual of survey instructions of the United States Department of the Interior, Bureau of Land Management or by a decree of a Court of Law and /or that the corner points mentioned in lines 3, 4 and 5 above were in conformance with the rules of the Michigan Board of Land Surveyors or by a Decree of a Court of Law; established, re-established, monumented, recovered, found as expressed below:

NOTE: Not more than 2 corners, all in the same town and range, may be recorded on this certificate.

A. Description of original monument and accessories and/or subsequent restoration:

1. Original corner set by Joseph Wampler in Feb. 1824. States "80.00 Set post cor sect. 35 & 36, Elm 14 in N69W 10 1/4 lks Be 7 N43E 24 lks
2. County Surveyor A. Jackson uses corner in survey of SW 1/4 of Sec. 36. No monumentation given, witnesses: Elm 19 N69W 10 1/2 Beech 7 N43E 24. Measurement of 39.92 chs. to K-12 (2634.72')

(Continued on back)

B. Description of corner evidence found or method applied in restoring or reestablishing corner:

Found concrete monument in monument box as noted in Item A-4, 4.2' west of centerline intersection of Howell and Williamston Roads. Original Government Survey notes states NW corner of Section 1, T2N, R1E is a common corner with this K-13. Accepted found monument based on research and excavation from previous remonumentation work performed by Surveyor Lester as the best position for the perpetuation of the corner. Set a 2 1/4" aluminum cap stamped PA345 PS28414 on top of the monument. Measured 2630.81' to K-12 and 2627.74' to L-13

C. Description of monument for corner and accessories established to perpetuate locating the position of the corner:

Found concrete monument and set a 2 1/4" aluminum cap stamped PA345 PS28414, in monument box. Witnessed by:
Found nail and tag #25832 (Larry Bryan) east side double Chinese Elm 15" S13°E 160.54 feet
Found nail and tag #25832 in top of wood post N26°E 76.01 feet
South corner of fence post N20° 85.95 feet
Found nail and tag #18998 (R. Lester) south side utility pole N85°W 189.54 feet.

P.A. 345 INGHAM COUNTY
PEER APPROVED 9/26/2006 W

Signed by

Maurice H. Mahieu

Date

10-24-06

Surveyor's Michigan License No. 28414



B.(continued) K-13 T3N, R1E Wheatfield Township

3. Ingham County Road Commission Grid Map (no date) calls for "Iron, tile, 8" Maple SW 45.5 12" Apple SE 90.4
4. Act 74 LCRC by Ronnie Lester, PS18998 dated Jan 4, 1979 in Liber 5, Page 102
Part A notes addition County Surveyor records by John McCreary (May 1891) as iron and tile; and Wm Barrynman (no date)(This information could not be found in current research documents) Part B notes "Excavated a hole 10.1' x 10.3' to an average depth of 3.1' at the intersection of the centerline of Howell and Williamston Roads. Found a 1/2" x 9" iron rod, 0.7' below surface, +/- 1.5' north of the centerline of Howell Road and +/- 3.5' west of the centerline of Williamston Road. Found 3/4"x 1.5' iron rerod, 1.3' below surface, directly beneath 1/2" iron rod. Found 1"x 1.8' iron rerod surrounded by tile and supported by two wood stakes, beneath found 3/4" iron rerod. Found flat leaf spring pointed toward 1" iron rerod, 3.1' below road surface. Accepted 1" iron rerod surrounded by tile as corner described by John McCreary and Wm. Barryman noted above." Part C notes "Set 4" x 36" concrete monument with 1/2" x 38" rerod with cap #18998 and concrete collar and cover at location described above:
Nail & tag #18998 northwest side 15" Maple, SW, 44.99'
Nail & tag #18998, south side Power Pole WNW 189.51'
Nail & tag #18998, south side Fence Post NE, 55.83'
X in top of 4' high concrete pillar, NE 62.83'
Centerline of Telephone box, NW 72.30'
5. An unrecorded Act 132 survey by Larry Bryan, PS 25832 dated Feb 4, 1991 calls for: Found 1/2" bar & cap # 18988 at the intersection of Howell and Williamston Roads.
Found nail & tag in South side of power pole N75W 189.60'
Found center of telephone riser box, N30°W 72.62'
Southwest corner of stop sign, N45°E 48.06'
6. An unrecorded Act 132 survey by David VanDenBerghe PS 51489 dated Jan 24, 2006 states corner to be:
Found 1/2" steel bar in the centerline of Howell Road in a monument box.
Fence Corner Post N65°W 87.70'
Fence Corner Post N18°W 86.12'
Top Center of Phone Pedestal, N30°E 75.90'
Southwest edge of Stop Sign post, S30°E 48.08'
Measurements of 2630.76' to K-12 and 2627.74' to L-13