

LAND CORNER RECORDATION CERTIFICATE

FILING REQUIREMENT OF ACT 74, MICH. P.A. 1970

LIBER

3 PG 525

| FOR CORNERS OF-- | LOCATED IN-- | CORNER CODE NUMBER |
|--|--------------|------------------------|
| 1. PUBLIC LAND SURVEY <u>25</u> T. <u>3</u> N. <u>X</u> R. <u>1</u> E. <u>X</u> | | <u>L-11, M-11, G-8</u> |
| 2. PROPERTY CONTROLLING IN SECTION _____ T. _____ N. _____ S. _____ R. _____ E. _____ W. _____ | | |
| 3. MISCELLANEOUS PROPERTY IN SECTION _____ T. _____ N. _____ S. _____ R. _____ E. _____ W. _____ | | |
| 4. LOT NO. _____, RECORDED PLAT _____ | | |
| 5. PRIVATE CLAIMS _____ | | |

FILED

FEB 3 8 39 AM '76

REGISTER OF DEEDS

Paul M. Lewis
INGHAM COUNTY, MICH.

REGISTER OF DEEDS STAMP AND
FILING NUMBER

I, Oscar Boss do hereby certify that under requirements of P.A. 74, Michigan P.A. of 1970, the corner points mentioned in lines 1 and 2 above (identified with circles on index code diagram—over) were, in a field survey on March 1 1974, established, re-established, monumented, re-monumented, recovered or restored as expressed below and in conformance with regulations and rules therefore as required in the current manual of survey instructions of the United States Department of the Interior, Bureau of Land Management or by a decree of a court of law. Furthermore, that the corner points mentioned in lines 3, 4 and 5 above were, in a field survey on 19, found, recovered, restored, established or re-established as expressed below and in conformance with the rules of the Michigan State Board of Registration for Land Surveyors or, by a Decree of a Court of law:

A. Description of original monument and accessories and/or subsequent restoration:

L-11 Unknown
M-11 Unknown
G-8 Unknown

B. Description of corner evidence found and/or method applied in restoring or re-establishing corner:

L-11 1/2" iron set (section split)
M-11 1/2" iron set (Gov. Notes)
G-8 1/2" angle iron fd.

C. Description of monument for corner and accessories established to perpetuate locating the position of the corner:

L-11 S 1/4 CORNER, Sec. 25
N. 25°W. 35.54 N/E/S fence post
N. 55°E. 29.20 SW corner concrete rail post
S. 60°E. 28.60 NW corner concrete rail post

G-8 E 1/4 CORNER, Sec. 21
S. 5°W. 10.27 Nail NW/S 12" tree
S. 35°W. 23.03 Nail NW/S 12" Hickory
S. 80°W. 47.94 Nail N/S 16" Hickory

M-11 SE CORNER, Sec. 25
N. 70°E. 23.53 center top bell box bolt
N. 25°E. 79.46 " " " " "
N. 35°W. 43.54 NS 18" stump

SIGNED BY Oscar Boss DATE 1-29-76

SURVEYOR'S MICHIGAN REGISTRATION NO. 13574

FOR STATE AND UNITED STATES AGENCIES:

SIGNED BY _____ DATE _____

CHIEF OF SURVEY PARTY

APPROVED AND SIGNED BY _____ DATE _____

MICHIGAN REGISTERED LAND SURVEYOR

SURVEYOR'S MICHIGAN REGISTRATION NO. _____

925

Form No. MC 1735
DOUGLASS BROS. & CO., KALAMAZOO, MICH.

FORM APPROVED BY MICHIGAN STATE BOARD OF REGISTRATION, JAN. 28, 1971
DISTRIBUTED BY MICHIGAN SOCIETY OF REGISTERED LAND SURVEYORS

L11 M-11

LAND CORNER RECORDATION CERTIFICATE

FILING REQUIREMENT OF ACT 74, MICH. P.A. 1970

LIBER 4 PG 120

| FOR CORNERS OF— | Sec. | LOCATED IN— | CORNER CODE NUMBER |
|--------------------------------------|------|--------------|--------------------|
| 1. PUBLIC LAND SURVEY | 36 | 3N N. 1E 1/2 | K-12 M-12 |
| 2. PROPERTY CONTROLLING IN SECTION | | N. S. R. 1/2 | |
| 3. MISCELLANEOUS PROPERTY IN SECTION | | N. S. R. 1/2 | |

FILED

JAN 3 12 48 PM '78

REGISTER OF DEEDS
J. J. Johnson
INGHAM COUNTY, MICH.

REGISTER OF DEEDS STAMP AND FILING NUMBER

4. LOT NO. RECORDED PLAT
5. PRIVATE CLAIMS

Marvin F. Fouty

I, Marvin F. Fouty, do hereby certify that under requirements of P.A. 74, Michigan P.A. of 1970, the corner points mentioned in lines 1 and 2 above were, in a field survey on 11-11-76, established, re-established, monumented, re-monumented, recovered or restored as expressed below and in conformance with regulations and rules therefore as required in the current manual of survey instructions of the United States Department of the Interior, Bureau of Land Management or by a decree of a court of law. Furthermore, that the corner points mentioned in lines 3, 4 and 5 above were, in a field survey on 11-11-76, found, recovered, restored, established or re-established as expressed below and in conformance with the rules of the Michigan State Board of Registration for Land Surveyors or, by a Decree of a Court of law:

A. Description of original monument and accessories and or subsequent restoration:

K-12 Original Monument and accessories obliterated.

M-12 Original Monument and accessories obliterated.

B. Description of corner evidence found and or method applied in restoring or re-establishing corner.

K-12 Found boatspike from witnesses supplied by local Surveyor.

M-12 Set 1/2" bar and cap on Township line at intersection of old fence line to the West.

C. Description of monument for corner and accessories established to perpetuate locating the position of the corner.

K-12 West 1/4 corner Section 36, T3N, R1E,
Boatspike in center of Williamston Rd.
PK nail N. side 6" cor. post East 24.87'
Tag in S. side Twin 6" cherry West 62.80'
fence lines east and west.

M-12 East 1/4 corner Sec. 36, T3N, R1E
1/2" bar and cap.
tag E. side 12" Oak NNW 51.40'
tag N. side Post ENE 52.65'
1/2" bar and cap N00°17'04"E 21.67'
on Township line being the W 1/4
corner Sec. 31, T3N, R2E.

SIGNED BY Marvin Fouty DATE 12-12-77

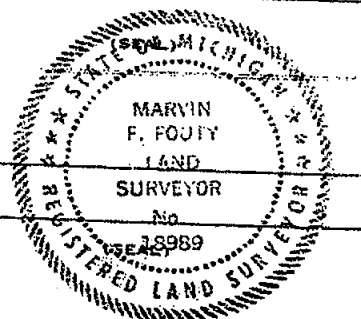
SURVEYOR'S MICHIGAN REGISTRATION NO. 18989

FOR STATE AND UNITED STATES AGENCIES:

SIGNED BY _____ DATE _____
CHIEF OF SURVEY PARTY

APPROVED AND SIGNED BY _____ DATE _____
MICHIGAN REGISTERED LAND SURVEYOR

SURVEYOR'S MICHIGAN REGISTRATION NO. _____



1122

FORM APPROVED BY MICHIGAN STATE BOARD OF REGISTRATION, JAN. 28, 1971
REVISED MAY 14, 1975

MAY PLACE SKETCH ON BACK OR ATTACHED SHEET

K-12 M-12

LAND CORNER RECORDATION CERTIFICATE

FILING REQUIREMENT OF ACT 74, MICH. P.A. 1970

FOR CORNERS OF--

LOCATED IN--

CORNER CODE NUMBER

LIBER

4 PG 221

FILED

1. PUBLIC LAND SURVEY

T 2 N 2 R 2 E

6-11

2. PROPERTY CONTROLLING IN SECTION

T N S R E W

3. MISCELLANEOUS PROPERTY IN SECTION

T N S R E W

4. LOT NO.

RECORDED PLAT

5. PRIVATE CLAIMS

JUN 30 1 19 PM '78

REGISTER OF DEEDS

INGHAM COUNTY, MICH.

REGISTER OF DEEDS STAMP AND FILING NUMBER

I, Marvin F. Fouty, do hereby certify that under requirements of P.A. 74, Michigan P.A. of 1970, the corner points mentioned in lines 1 and 2 above were, in a field survey on 6-26-78, 1978, established, re-established, monumented, re-monumented, recovered or restored as expressed below and in conformance with regulations and rules therefore as required in the current manual of survey instructions of the United States Department of the Interior, Bureau of Land Management or by a decree of a court of law. Furthermore, that the corner points mentioned in lines 3, 4 and 5 above were, in a field survey on 6-26-78, 1978, found, recovered, restored, established or re-established as expressed below and in conformance with the rules of the Michigan State Board of Registration for Land Surveyors or, by a Decree of a Court of law:

A. Description of original monument and accessories and/or subsequent restoration:

K-11 Original monument and accessories obliterated.

B. Description of corner evidence found and/or method applied in restoring or re-establishing corner:

K-11 Found: Boatspike at NW corner Sec. 36, T3N, R1E as used in numerous vicinity surveys by Surveyors, W. H. White, C. Stephens, C. Boess.

C. Description of monument for corner and accessories established to perpetuate locating the position of the corner:

K-11 NW corner Section 36, T3N, R1E, boatspike intersection of Williamston and Dennis Roads. Tag in West side 30" Maple SSE 37.72' PK Nail SW side Utility Pole SW 43.70'

SIGNED BY Marvin F. Fouty

DATE 6-26-78

SURVEYOR'S MICHIGAN REGISTRATION NO. 18989

FOR STATE AND UNITED STATES AGENCIES:

SIGNED BY

CHIEF OF SURVEY PARTY

DATE


APPROVED AND SIGNED BY

MICHIGAN REGISTERED LAND SURVEYOR

DATE

(SEAL)

SURVEYOR'S MICHIGAN REGISTRATION NO. 18989



1218

FORM APPROVED BY MICHIGAN STATE BOARD OF REGISTRATION, JAN. 26, 1971
REVISED MAY 14, 1973

MAY PLACE SKETCH ON BACK OR ATTACHED SHEET

K-11

LAND CORNER RECORDATION CERTIFICATE

FILING REQUIREMENT OF ACT 74, MICH. P.A.1970

| FOR CORNERS OF --: | LOCATED IN --: | CORNER CODE NUMBER |
|--|----------------|--------------------|
| 1. PUBLIC LAND SURVEY _____ T. <u>3</u> N. <u>1</u> E. <u>W</u> | | <u>K-13</u> |
| 2. PROPERTY CONTROLLING IN SECTION _____ T. _____ N. _____ S. _____ R. _____ E. _____ W. _____ | | |
| 3. MISCELLANEOUS PROPERTY IN SECTION _____ T. _____ N. _____ S. _____ R. _____ E. _____ W. _____ | | |
| 4. LOT NO. _____, RECORDED PLAT _____ | | |
| 5. PRIVATE CLAIMS _____ | | |

LIBER 5 PG 102

FILED

JAN 4 3 29 PM '79

REGISTER OF DEEDS

Paula Johnson

INGHAM COUNTY, MICH.

REGISTER OF DEEDS STAMP AND FILING NUMBER

I, Ronnie M. Lester, do hereby certify that under requirements of P.A. 74, Michigan P.A. of 1970, the corner points mentioned in lines 1 and 2 above were, in a field survey on August 18, 1978, established, re-established, monumented, re-monumented, recovered or restored as expressed below and in conformance with regulations and rules therefore as required in the current manual of survey instructions of the United States Department of the Interior, Bureau of Land Management or by a decree of a court of law. Furthermore, that the corner points mentioned in lines 3, 4 and 5 above were, in a field survey on _____, 19____, found, recovered, restored, established or re-established as expressed below and in conformance with the rules of the Michigan State Board of Registration for Land Surveyors or, by a Decree of a Court of law:

A. Description of original monument and accessories and/or subsequent restoration:
K-13

Post set in original government survey by Joseph Wampler dated Feb.-March, 1826.
Corner referred to in subsequent surveys by A. Jackson, County Surveyor, dated May, 1846 (v.1, p.204); Feb. 1853 (v.2, p.136); June, 1853 (v.2, p.138); March, 1855 (v.2, p.253).
Corner identified as iron and tile in a survey by John McCreary, County Surveyor, dated May, 1891 (v.3, p.198).
Corner identified as iron & tile by Wm. Barryman, County Surveyor, no date given.
Corner identified as 5/8" iron & tile by Ingham County Road Commission records, revised grid map, dated Jan. 1, 1969.

B. Description of corner evidence found and/or method applied in restoring or re-establishing corner:
K-13

Excavated a hole 10.1' x 10.3' to an average depth of 3.1', at the intersection of the centerlines of Howell and Williamston Roads. Found a 1/2" x 9" iron rod, 0.7' below surface, + 1.5' north of the centerline of Howell Road and + 3.5' west of the centerline of Williamston Road. Found 3/4" x 1.5' iron rerod, 1.3' below surface, directly beneath 1/2" iron rod. Found 1" x 1.8' iron rerod surrounded by tile and supported by two wood stakes, beneath found 3/4" iron rerod. Found flat leaf spring pointing toward 1" iron rerod, 3.1' below road surface. Accepted 1" iron rerod surrounded by tile as corner described by John McCreary and Wm. Barryman noted above.
Excavation conducted by Ingham County Survey and Remonumentation Project crew.



C. Description of monument for corner and accessories established to perpetuate locating the position of the corner:
K-13

SE Corner, Section 35, T3N-R1E (Common Corner to K-1, T2N-R1E)
Set 4" x 36" concrete monument with 1/2" x 38" rerod with cap #18998, and concrete collar and cover at location described above:
Nail & tag, #18998, northwest side 15' Maple, SW, 44.99'
Nail & tag, #18998, south side Power Pole, WNW, 189.51'
Nail & tag, #18998, south side Fence Post, NE, 55.83'
X in top of 4' high concrete pillar, NE, 62.47'
Centerline top of Telephone box, NW, 72.30'

SIGNED BY Ronnie M. Lester

DATE Dec 12, 1978

SURVEYOR'S MICHIGAN REGISTRATION NO. 18998



CHIEF OF SURVEY _____
DIRECTOR, Ingham County Survey and Remonumentation Project
MICHIGAN REGISTERED LAND SURVEYOR
REGISTRATION NO. 17624

DATE 12-15-78

1489

FORM APPROVED BY MICHIGAN STATE BOARD OF REGISTRATION, JAN. 28, 1971
REVISED MAY 14, 1975

MAY PLACE SKETCH ON BACK OR ATTACHED SHEET

K-13

LAND CORNER RECORDATION CERTIFICATE

FILING REQUIREMENT OF ACT 74, MICH. P.A.1970

| FOR CORNERS OF-- | LOCATED IN-- | CORNER CODE NUMBER |
|--|--------------|--------------------|
| 1. PUBLIC LAND SURVEY _____ T. <u>3</u> N. R. <u>1</u> W. | | <u>L-13</u> |
| 2. PROPERTY CONTROLLING IN SECTION _____ T. _____ N. S. R. _____ E. W. | | |
| 3. MISCELLANEOUS PROPERTY IN SECTION _____ T. _____ N. S. R. _____ E. W. | | |
| 4. LOT NO. _____, RECORDED PLAT _____ | | |
| 5. PRIVATE CLAIMS _____ | | |

LIBER

5 PG 103

FILED

JAN 4 3 29 PM '79

REGISTER OF DEEDS

Paula Johnson
INGHAM COUNTY, MICH.

REGISTER OF DEEDS STAMP AND FILING NUMBER

I, Ronnie M. Lester, do hereby certify that under requirements of P.A. 74, Michigan P.A. of 1970, the corner points mentioned in lines 1 and 2 above were, in a field survey on Sept. 25, 19 78, established, re-established, monumented, re-monumented, recovered or restored as expressed below and in conformance with regulations and rules therefore as required in the current manual of survey instructions of the United States Department of the Interior, Bureau of Land Management or by a decree of a court of law. Furthermore, that the corner points mentioned in lines 3, 4 and 5 above were, in a field survey on _____, 19____, found, recovered, restored, established or re-established as expressed below and in conformance with the rules of the Michigan State Board of Registration for Land Surveyors or, by a Decree of a Court of law:

A. Description of original monument and accessories and/or subsequent restoration:

L-13

Post set in original government survey by J. Wampler, dated Feb.-March, 1826.
Corner referred to in a survey by A. Jackson, County Surveyor, dated June, 1853, (v.2, p.138).

B. Description of corner evidence found and/or method applied in restoring or re-establishing corner:

L-13

Excavated a hole 10' x 10' to an average depth of 3.2', on the centerline of Howell Road and on fence line to the north. Found $\frac{1}{2}$ " iron bar at a depth of 0.3', on the centerline of Howell Road and on fence line to the north. Located no further evidence. Measured west to apparent location of K-13 + 2630', and measured east to apparent location of M-13 + 2625', both in close accord with G.L.O. distances. Accepted $\frac{1}{2}$ " iron bar as corner.
Excavation conducted by Ingham County Survey and Remonumentation Project crew.

C. Description of monument for corner and accessories established to perpetuate locating the position of the corner:

L-13

S $\frac{1}{2}$ Corner, Section 36, T3N-R1E
Set 4" x 36" concrete monument with $\frac{1}{2}$ " x 38" rerod and cap #18998, with concrete collar and lid at location described above:
Highest point Northwest corner concrete block porch of house #2250, SW, 146.92'
Nail & tag, #18998, east side 16" Maple, SSW, 75.56'
Nail & tag, #18998, east side 8" Box Elder, South, 145.47'
Punched round hole west end 12" C.M.P., SSE, 24.31'
Concrete fence post top south edge, North, 85.81'

SIGNED BY Ronnie M. Lester

DATE Dec 13, 1978

SURVEYOR'S MICHIGAN REGISTRATION NO. 18998

~~XX~~

SIGNED BY

CHIEF OF SURVEY PARTY

DATE

SIGNED BY

[Signature]
MICHIGAN REGISTERED LAND SURVEYOR

DATE 12-15-78


Director, Ingham County Survey and Remonumentation Project

SURVEYOR'S MICHIGAN REGISTRATION NO. 17624

1490

FORM APPROVED BY MICHIGAN STATE BOARD OF REGISTRATION, JAN. 28, 1971
REVISED MAY 14, 1975

MAY PLACE SKETCH ON BACK OR ATTACHED SHEET



L-13

INGHAM COUNTY-WHEATFIELD TWP.
LAND CORNER RECORDATION CERTIFICATE
FILING REQUIREMENT OF ACT 74, MICH. P.A.1970

| FOR CORNERS OF-- | LOCATED IN-- | CORNER CODE NUMBER |
|--|---|--------------------|
| 1. PUBLIC LAND SURVEY | T. <u>3</u> N. <u>1</u> R. <u>1</u> E. <u>X</u> | <u>M-13</u> |
| 2. PROPERTY CONTROLLING IN SECTION | T. <u> </u> N. <u> </u> R. <u> </u> E. <u> </u> | |
| 3. MISCELLANEOUS PROPERTY IN SECTION | T. <u> </u> N. <u> </u> R. <u> </u> E. <u> </u> | |
| 4. LOT NO. <u> </u> RECORDED PLAT <u> </u> | | |
| 5. PRIVATE CLAIMS <u> </u> | | |

LIBER 5 PG 309

FILED

SEP 19 2 51 PM '79

REGISTER OF DEEDS

Paula Johnson

INGHAM COUNTY, MICH.

REGISTER OF DEEDS STAMP AND FILING NUMBER

I, Ronnie M. Lester, do hereby certify that under requirements of P.A. 74, Michigan P.A. of 1970, the corner points mentioned in lines 1 and 2 above were, in a field survey on June 6, 1979, established, re-established, monumented, re-monumented, recovered or restored as expressed below and in conformance with regulations and rules therefore as required in the current manual of survey instructions of the United States Department of the Interior, Bureau of Land Management or by a decree of a court of law. Furthermore, that the corner points mentioned in lines 3, 4 and 5 above were, in a field survey on , 19 , found, recovered, restored, established or re-established as expressed below and in conformance with the rules of the Michigan State Board of Registration for Land Surveyors or, by a Decree of a Court of law:

- M-13
- A. Description of original monument and accessories and/or subsequent restoration:
Post set in original government survey by J. Wampler between Dec. 1 and 8, 1825.
Corner referred to in Misc. Field Notes by D. Holmes, County Surveyor, Jan. 19, 1853 (Wheatfield-Tan Folder, p.49).
Corner identified as a post in a survey by T.J. Brown, Co. Surveyor, Jan. 22, 1869 (v.3, p.46).
Corner identified as stone in surveys by T.J. Brown, Dec. 17, 1874 (v.3, p.93) and J. McCreary, Dec. 2, 1899 (v.4, p.32), both Co. Surveyors.
Corner identified as a stone in the records of Wm. Berryman, Co. Surveyor, April, 1947 and in the records of the Ingham Co. Road Comm., revised grid map, White Oak Twp., 1969.
Corner identified as a $\frac{1}{2}$ " iron in the records of the Ingham Co. Road Comm., revised grid map, 1969.
- B. Description of corner evidence found and/or method applied in restoring or re-establishing corner:
M-13
Excavated a hole 6' x 10' to an average depth of 2.5' on the centerline of Meech Road and mostly north of the centerline of Howell Road. Found $\frac{1}{2}$ " iron in monument box + 0.5' south of the centerline of Howell Road and on the centerline of Meech Road. Found wooden stake 2.2' below road surface, square rock 2.5' below road surface and $\frac{3}{4}$ " gas pipe 2.7' below road surface, all in an upright position lying beside each other at the intersection of the centerlines of Meech and Howell Roads. Accepted gas pipe for corner. Measured north + 2631' to M-12 and west + 2626' to L-13. Excavation conducted by Ingham County Survey and Remonumentation Project crew.
- C. Description of monument for corner and accessories established to perpetuate locating the position of the corner:
M-13
SE Corner, Section 36, T3N-R1E
Common corner to T3N-R2E, T2N-R1E and T2N-R2E
Set 4" x 36" concrete monument with $\frac{1}{2}$ " x 38" rerod and cap #18998 with concrete collar and cover in location of gas pipe described above:
Nail & tag, #18998, north side 36" Oak, ESE, 361.37'
Nail & tag, #18998, west side 12" Ash, NE, 139.70'
Nail & tag, #18998, southeast side 28" Oak, NNW, 133.64'
Nail & tag, #18998, east side 12" Oak, SSW, 137.25'

SIGNED BY Ronnie M. Lester


DATE Sept 16, 1979

SURVEYOR'S MICHIGAN REGISTRATION NO. 18998



CHIEF OF SURVEY PARTY
APPROVED AND SIGNED BY [Signature] DATE 9.13.79
MICHIGAN REGISTERED LAND SURVEYOR
Director, Ingham County Survey and Remonumentation Project

MICHIGAN REGISTRATION NO. 17624



1691

MAY PLACE SKETCH ON BACK OR ATTACHED SHEET

FORM APPROVED BY MICHIGAN STATE BOARD OF REGISTRATION, JAN. 28, 1971
REVISED MAY 14, 1975

M-13

LAND CORNER RECORDATION CERTIFICATE
Filing Requirement of Act 74, Mich. P.A. 1970

LIBER 7 PAGE 208

FILED

For corners in

| | | | |
|------------------------------------|--------|-------------|----------------|
| Ingham | County | Located In: | Corner Code ## |
| 1. Public Land Survey | | T 3N R 1E | M-12 |
| | | T R | |
| | | T R | |
| | | T R | |
| 2. Property Controlling in Section | S | T R | |
| | S | T R | |
| 3. Miscellaneous Property in Sec. | S | T R | |
| | S | T R | |

Nov 21 12 44 PM '90

RECORDED DEEDS

Register of Deeds Stamp & File Number

4. Lot No. Recorded Plat
 5. Private Claims

I, **Maurice H. Mahieu**, in a field survey on **July 13**, 19**90** do hereby certify that under requirements of P.A. 74, Michigan P.A. of 1970, the corner points mentioned in lines 1 and 2 above were in conformance with regulations and rules therefore as required in the current manual of survey instructions of the United States Department of the Interior, Bureau of Land Management or by a decree of a Court of Law and/or that the corner points mentioned in lines 3, 4 and 5 above were in conformance with the rules of the Michigan Board of Land Surveyors or by a Decree of a Court of Law, established, re-established, monumented, re-monumented, recovered found as expressed below:

NOTE: Not more than 4 corners, all in the same town and range, may be recorded on this certificate.

A. Description of original monument and accessories and/or subsequent restoration:
 M-12 Original Monument and Accessories were not found.

B. Description of corner evidence found and/or method applied in restoring or reestablishing corner:

M-12 Set 1/2" iron rod with cap #17640/28414 in centerline of Meech Road.
 Re-established corner from corner recordation certificate in Liber 4, Page 120 as recorded by Marvin Fouty.

C. Description of monument for corner and accessories established to perpetuate locating the position of the corner:

M-12 1/2" Iron Rod with Cap #17640/28414, Witnessed By:
 1/2" Iron Rod North 21.67 feet (West 1/4 Corner, Section 31 - T3N-R2E)
 Nail & Tag #18998 E side 18" Oak, N 20° W 56.44 feet
 Nail & Tag #17640 N side 12" Ash, West 37.21 feet
 Nail & Tag #17640 SW side 12" Oak S 80° E 27.25 feet



Signed by *Maurice H. Mahieu* Date *11-12-90*
 Surveyor's Michigan License No. 28414

FORM APPROVED BY MICHIGAN STATE BOARD OF LAND SURVEYORS, JAN. 28, 1971
 REVISED MAY 14, 1975
 REVISED JAN., 1983

2356

m-12

FILED

Ingham

County

Corner Code ~~24~~

T 3N R 1E

M-11

S

T

R

S

T

A

S

T

R

, Recorded Plat

$m-1$

LAND CORNER RECORDATION CERTIFICATE
Filing Requirement of Act 74, Mich. P.A. 1970

LIBER 7 PAGE 210
FILED

For corners in

Ingham

County

Located In:

Corner Code --

1. Public Land Survey

T 3N R 1E

L-11

T R

T R

T R

2. Property Controlling
in Section

S

T R

S

T R

3. Miscellaneous
Property in Sec.

S

T R

S

T R

4. Lot No.

Recorded Plat

5. Private Claims

Nov 21 12 44 PM '90

REGISTER OF DEEDS

INCH

Register of Deeds Stamp & File Number

| | A | B | C | D | E | F | G | H | I | J | K | L | M |
|----|----|----|----|----|----|----|----|----|----|----|---|---|---|
| 2 | 6 | 5 | 4 | 3 | 2 | 1 | | | | | | | |
| 3 | | | | | | | | | | | | | |
| 4 | 7 | 6 | 5 | 4 | 3 | 2 | 1 | | | | | | |
| 5 | | | | | | | | | | | | | |
| 6 | 10 | 9 | 8 | 7 | 6 | 5 | 4 | 3 | 2 | 1 | | | |
| 7 | | | | | | | | | | | | | |
| 8 | 13 | 12 | 11 | 10 | 9 | 8 | 7 | 6 | 5 | 4 | 3 | 2 | 1 |
| 9 | | | | | | | | | | | | | |
| 10 | 16 | 15 | 14 | 13 | 12 | 11 | 10 | 9 | 8 | 7 | 6 | 5 | 4 |
| 11 | | | | | | | | | | | | | |
| 12 | 19 | 18 | 17 | 16 | 15 | 14 | 13 | 12 | 11 | 10 | 9 | 8 | 7 |
| 13 | | | | | | | | | | | | | |

Maurice H. Mahieu, in a field survey on July 13, 1990

do hereby certify that under requirements of P.A. 74, Michigan P.A. of 1970, the corner points mentioned in lines 1 and 2 above were in conformance with regulations and rules therefore as required in the current manual of survey instructions of the United States Department of the Interior, Bureau of Land Management or by a decree of a Court of Law and/or that the corner points mentioned in lines 3, 4 and 5 above were in conformance with the rules of the Michigan Board of Land Surveyors or by a Decree of a Court of Law, established, re-established, monumented, re-monumented, recovered, found as expressed below

NOTE: Not more than 4 corners, all in the same town and range, may be recorded on this certificate.

A. Description of original monument and accessories and/or subsequent restoration.

L-11 Original Monument and Accessories were not found.

B. Description of corner evidence found and/or method applied in restoring or reestablishing corner

L-11 Found 1/2" iron rod in centerline of Dennis Road. This corner is being re-recorded to update the witnesses.



C. Description of monument for corner and accessories established to perpetuate locating the position of the corner:

L-11 1/2" Iron Rod, Witnessed By:

Nail & Tag #17640, S side 18" Ash, N 40° W 29.65 feet
Nail & Tag #17640, S side 8" Elm, N 70° W 48.15 feet
Nail & Tag #17640, W side 12" Apple, S 35° E 28.66 feet
Nail & Tag #17640, N side 6" Box Elder, S 45° W 54.19 feet

Signed by

Surveyor's Michigan License No

28414

Date

11-12-90

FORM APPROVED BY MICHIGAN STATE BOARD OF LAND SURVEYORS, JAN. 28, 1971
REVISED MAY 14, 1975
REVISED JAN 1993

2358

L-11

LAND CORNER RECORDATION CERTIFICATE
Filing Requirement of Act 74, Mich. P.A. 1970

LIBER 8 PAGE 55

For corners in

FILED

| | | |
|---------------------------------------|-------------|---------------------------|
| INGHAM (County) | Located In: | Corner Code 44 |
| 1. Public Land Survey | T 3N R 1E | K-11 |
| | T R | |
| | T R | |
| | T R | |
| 2. Property Controlling in Section | S T R | |
| | S T R | |
| 3. Miscellaneous Property In Sec. | S T R | |
| | S T R | |
| 4. Lot No. _____, Recorded Plat _____ | | |
| 5. Private Claims _____ | | |

Nov 30 10 39 AM '93

REGISTER OF DEEDS

Daniel Johnson
INGHAM COUNTY, MICH.

Register of Deeds Stamp & File Number

WHEATFIELD

| | A | B | C | D | E | F | G | H | I | J | K | L | M |
|----|----|----|----|----|----|----|---|---|---|---|---|---|---|
| 2 | 6 | 5 | 4 | 3 | 2 | 1 | | | | | | | |
| 3 | | | | | | | | | | | | | |
| 4 | 7 | 8 | 9 | 10 | 11 | 12 | | | | | | | |
| 5 | | | | | | | | | | | | | |
| 6 | 18 | 17 | 16 | 15 | 14 | 13 | | | | | | | |
| 7 | | | | | | | | | | | | | |
| 8 | 19 | 20 | 21 | 22 | 23 | 24 | | | | | | | |
| 9 | | | | | | | | | | | | | |
| 10 | 30 | 29 | 28 | 27 | 26 | 25 | | | | | | | |
| 11 | | | | | | | | | | | | | |
| 12 | 31 | 32 | 33 | 34 | 35 | 36 | | | | | | | |
| 13 | | | | | | | | | | | | | |

I, MAURICE H. MAHIEU, in a field survey on OCTOBER 29, 19 93, do hereby certify that under requirements of P.A. 74, Michigan P.A. of 1970, the corner points mentioned in lines 1 and 2 above were in conformance with regulations and rules therefore as required in the current manual of survey instructions of the United States Department of the Interior, Bureau of Land Management or by a decree of a Court of Law and/or that the corner points mentioned in lines 3, 4 and 5 above were in conformance with the rules of the Michigan Board of Land Surveyors or by a Decree of a Court of Law; established, re-established, monumented, re-monumented, recovered, found as expressed below:

NOTE: Not more than 4 corners, all in the same town and range, may be recorded on this certificate.

A. Description of original monument and accessories and/or subsequent restoration:

1. ORIGINAL CORNER WAS SET IN 1826 BY JOSEPH WAMPLER WITNESSED BY:

Ash 6in N48E 18 LKS
Beech 16" N28W 20"

2. CORNER WAS USED MAY 9, 1884 BY G. E. STATES, COUNTY SURVEYOR. MONUMENTATION WAS A STONE WITNESSED BY: SCHOOL HOUSE S 51° 20' E 199 1/2 LKS
APPLE 6" S 18° W 107 LKS

SURVEY IN VOL. 3, PAGE 198

(CONTINUED ON BACK)

B. Description of corner evidence found and/or method applied in restoring or reestablishing corner:

FOUND 2 BOATSPIKES WITHIN 6 INCHES OF EACH OTHER IN THE INTERSECTION OF CENTERLINES OF WILLIAMSTON AND DENNIS ROAD AT ROAD SURFACE. THE UTILITY POLE WITNESS OF A-4 IS GONE. MAPLE TREE OF A-4 WAS FOUND. SCHOOL HOUSE OF A-2 AND A-3 IS STILL IN PLACE. APPLE TREE OF A-2, 3 & 6 IS GONE. MEASUREMENT FROM SCHOOL HOUSE TO FOUND BOATSPIKE WAS 128.55 FEET, OVER 3 FEET SHORT OF PREVIOUS WITNESS. REMOVED SPIKES AND DUG DOWN TO OLD ROAD SURFACE AND THEN THROUGH OLD ROAD SURFACE TO 1 FOOT BELOW OLD PAVEMENT. NO MONUMENTATION FOUND. DUG AT INTERSECTION OF CENTERLINE OF WILLIAMSTON ROAD A DISTANCE OF 131.7 FEET TO CORNER OF SCHOOL HOUSE AS PREVIOUSLY WITNESSED. HOLE WAS APPROXIMATELY 3 FEET WIDE BY 3 FEET LONG BY 3 FOOT DEEP. NO MONUMENTATION FOUND. ALSO DUG AT LOCATION WHERE A MAGNETIC PULL WAS STRONG AT APPROXIMATELY 131.7 FEET FROM SCHOOL HOUSE AND APPROXIMATELY 2 FEET WEST OF CENTERLINE OF WILLIAMSTON ROAD. DUG 2 FOOT WIDE BY 2 FOOT LONG BY 3 FOOT DEEP. NO MONUMENTATION. DECIDED CORNER WAS OBLITERATED DURING PREVIOUS ROAD WORK. SET 3/4" x 24" SOLID STEEL ROD AT INTERSECTION OF 131.7 FOOT PULL FROM SCHOOL WITH EXTENSION OF EAST SECTION LINE BETWEEN NORTHEAST CORNER AND EAST 1/4 CORNER OF SECTION 26.

C. Description of monument for corner and accessories established to perpetuate locating the position of the corner:

SET 3/4" x 24" SOLID STEEL ROD WITNESSED BY:
SET NAIL AND TAG #28414 WEST SIDE 32" MAPLE S 25° E 84.2 FEET
SET NAIL AND TAG #28414 WEST SIDE 24" MAPLE S 15° E 112.72 FEET
SET NAIL AND TAG #28414 SOUTH SIDE TELEPHONE POLE N 45° E 38.45 FEET
N.W. CORNER SCHOOL HOUSE FOUNDATION S 45° E 131.7 FEET
TOP OF CENTER OF GENERAL TELEPHONE CABLE BOX N 50° W 40.6 FEET
FOUND BOAT SPIKE SOUTH 6.58' AND WEST 1.58'



Signed by Maurice H. Mahieu Date 11-22-93

Surveyor's Michigan License No. 28414

FORM APPROVED BY MICHIGAN STATE BOARD OF LAND SURVEYORS, JAN. 28, 1971
REVISED MAY 14, 1975
REVISED JAN., 1983

2568

P.A. 345 INGHAM COUNTY
PEER APPROVED 11/23/1993

K-11

3. THE INGHAM COUNTY ROAD COMMISSION SHOWS ON THEIR SECTION CORNER SHEET OF 1969 IRON,
WITNESSED BY: SCHOOL HOUSE 131.7 FEET
14" APPLE S 5° W 70.6 FEET
4. MARV FOUTY (P.S. 18989) FOUND A BOAT SPIKE PER HIS P.A. 132 SURVEY DATED 6-4-77
RECORDED IN LIBER 3, PAGE 204 AND WITNESSED BY:
TAG WEST SIDE 30" MAPLE S 5° E 77.72 FEET
P.K. NAIL S.W. SIDE UTILITY POLE SW 43.70 FEET
5. MARV FOUTY RECORDED SAME CORNER AS A-4 IN LCRC LIBER 4, PAGE 221. HE NOTES BOATSPIKE
USED BY VARIOUS OTHER LOCAL SURVEYORS. DATE OF LCRC IS JUNE 30, 78.
6. THE INGHAM COUNTY REMONUMENTATION PROJECT OF 1978 REFERRED ON A MONUMENTED CORNER
REPORT TO HAVE FOUND A 1/2" IRON BAR. SAME WITNESSES AS A-4.

| | | | |
|----------|------|--------|--------|
| 001E5543 | 0008 | HSSR | \$2.00 |
| 001E5543 | 0008 | CORNER | \$9.00 |

LAND CORNER RECORDATION CERTIFICATE
Filing Requirement of Act 74, Mich. P.A. 1970

Liber

9 Page 385

For corners in
Ingham

(County)

Located In:

Corner Code ##

1. Public Land Survey

T 3N R 1E

L-11, M-10, M-11

T R

T R

T R

T R

2. Property Controlling
in Section

S T R

S T R

3. Miscellaneous
Property in Sec.

S T R

S T R

4. Lot No. , Recorded Plat

5. Private Claims

FILED

980054061
10/22/1998 15:31:21
REGISTER OF DEEDS
Paula Johnson
INGHAM COUNTY, MI

Register of Deeds Stamp & File Number

I, Fred N. White, in a field survey on October 5, 19 94,
do hereby certify that under requirements of P.A. 74, Michigan P.A. of 1970, the corner points mentioned
in lines 1 and 2 above were in conformance with regulations and rules therefore as required in the
current manual of survey instructions of the United States Department of the Interior, Bureau of Land
Management or by a decree of a Court of Law and/or that the corner points mentioned in lines 3, 4 and 5
above were in conformance with the rules of the Michigan Board of Land Surveyors or by a Decree of a
Court of Law; established, re-established, monumented, re-monumented, recovered, found as
expressed below:

NOTE: Not more than 4 corners, all in the same town and range, may be recorded
on this certificate.

A. Description of original monument and accessories and/or subsequent restoration:

L-11 - Recorded in Liber 7, Page 210.

M-10 - Recorded in Liber 7, Page 211.

M-11 - Recorded in Liber 7, Page 209.

| | A | B | C | D | E | F | G | H | I | J | K | L | M |
|----|----|----|----|----|----|----|----|----|----|----|----|----|----|
| 2 | 6 | 5 | 4 | 3 | 2 | 1 | | | | | | | |
| 3 | | | | | | | | | | | | | |
| 4 | 7 | 6 | 5 | 4 | 3 | 2 | 1 | | | | | | |
| 5 | | | | | | | | | | | | | |
| 6 | 18 | 17 | 16 | 15 | 14 | 13 | | | | | | | |
| 7 | | | | | | | | | | | | | |
| 8 | 19 | 20 | 21 | 22 | 23 | 24 | | | | | | | |
| 9 | | | | | | | | | | | | | |
| 10 | 30 | 29 | 28 | 27 | 26 | 25 | 24 | 23 | 22 | 21 | 20 | 19 | 18 |
| 11 | | | | | | | | | | | | | |
| 12 | 31 | 32 | 33 | 34 | 35 | 36 | | | | | | | |
| 13 | | | | | | | | | | | | | |



B. Description of corner evidence found and/or method applied in restoring or reestablishing corner;

SECTION 25, WHEATFIELD TOWNSHIP

L-11 - Found 1/2" Iron Rod as called for in LCRC.

M-10 - Found 1/2" Iron in Monument Box as called for in LCRC.

M-11 - Found 1/2" Iron Rod in Centerline of Meech and Dennis Roads as called for in
LCRC.

C. Description of monument for corner and accessories established to perpetuate locating the position of the corner:

L-11(S 1/4 Corner)

1/2" IRON ROD
Nail & Tag #17640 South Side
18" Ash - N40°W - 29.65'
Nail & Tag #17640 South Side
8" Elm - N70°W - 48.15'
Nail & Tag #17640 North Side
Box Elder - S45°W - 54.19'
NW Corner of SW Bridge Rail
Post - S50°W - 28.63'

M-10(E 1/4 Corner)

1/2" IRON
Nail & Tag #17640 South Side
32" Walnut - N85°W - 41.65'
Nail & Tag #17640 East Side
Utility Pole - N45°W - 124.18'
Nail & Tag #17640 East Side
24" Walnut - N15°W - 117.85'
Nail & Tag #17640 East Side 28"
Walnut - N13°W - 152.87'

M-11(SE Corner)

1/2" IRON ROD
Nail & Tag #17640 South Side Wood Post
- N80°W - 23.94'
Nail & Tag #17640 West Side 36" Walnut
- N20°E - 101.65'
Nail & Tag #17640 North Side Wood Post
- S85°W - 70.04'
Nail & Tag #18989 East Side 12" Elm
- S20°W - 94.80'

Signed by

Fred N. White

Date

September 20, 1995

Surveyor's Michigan License No.

12034

FORM APPROVED BY MICHIGAN STATE BOARD OF LAND SURVEYORS, JAN. 28, 1971
REVISED MAY 14, 1975
REVISED JAN., 1983

L-11, M-11