

LAND CORNER RECORDATION CERTIFICATE
Filing Requirement of Act 74, Mich. P.A. 1970

For corners in

INGHAM COUNTY
(County)

Located In:

Corner Code #

WHITE OAK TOWNSHIP
1. Public Land Survey

T 2N R 2E

K-1

T R

T R

T R

2. Property Controlling
in Section

S

T R

S

T R

3. Miscellaneous
Property in Sec.

S

T R



1999-050551

Page: 1 of 1

10/08/1999 02:29P

Register of Deeds Stamp & File Number

4. Lot No. , Recorded Plat
5. Private Claims

I, DAVID L. CLIFFORD, in a field survey on MAY, 27, 1999 Do hereby state that under requirements of P.A. 74, Michigan P.A. of 1970, the corner points mentioned in lines 1 and 2 above were in conformance with regulations and rules therefore as required in the current manual of survey instructions of the United States Department of the Interior, Bureau of Land Management or by a decree of a Court of Law and/or that the corner points mentioned in lines 3, 4 and 5 above were in conformance with the rules of the Michigan Board of Land Surveyors or by a Decree of a Court of Law; established, re-established, monumented, recovered, found as expressed below.

NOTE: Not more than 2 corners, all in the same town and range, may be recorded on this certificate.

A. Description of original monument and accessories and/or subsequent restoration:

1. POST SET IN ORIGINAL GOVERNMENT SURVEY BY J. WAMPLER, D.S., IN NOV. 1825; "INTERSECTED N. BDRY 79 LKS (52.14') EAST OF POST" B.O. 12", S37W, 32 LKS; ASH 14", S20E, 40 LKS.
2. TJ BROWN, COUNTY SURVEYOR USED CORNER IN A SURVEY RECORDED IN VOLUME 2 PAGE 356 IN FEB. 1859 IN THE INGHAM COUNTY SURVEYOR RECORDS WITH NO MENTION OF MONUMENT AND THE GLO WITNESSES
3. OSCAR BOSS RLS #13574 RECORDED CORNER IN LIBER 3 PAGE 105 IN APR. 1974 AS A FOUND PK NAIL; SPIKE N/S 20" OAK, S80W, 269.0'; SPIKE E/S 10" CHERRY, SOUTH, 62.76'; SPIKE E/S EDISON POLE, N40W, 86.9'; CL 4" PIPE WITH CONCRETE, SOUTH, 24.62'.
4. GARY BOSS RLS #17022 USED CORNER IN AN ACT 132 SURVEY RECORDED IN LIBER 2 PAGE 1201 IN MAY 1977 WITH SAME MONUMENT AND WITNESSES AS ITEM A3
5. M. MAHIEU LPS #28414 USED CORNER IN AN ACT 132 SURVEYS RECORDED IN LIBER 7 PAGE 552, 612, 622 AND 623 IN MARCH AND JUNE 1995 AS A FOUND 1/2" BAR AND CAP: N&T 28414, E. SIDE UTILITY POLE, N28°W, 87.41'; N&T 28414, N. SIDE 28" OAK, S86°W, 269.01'; N&T 28414, N. SIDE, WOOD POST, S81°E, 214.31'; N&T 28414, S. SIDE UTIL. POLE, N78°E, 283.05';

B. Description of corner evidence found and/or method applied in restoring or reestablishing corner:

SEARCHED AT APPARENT LOCATION OF CORNER AND FOUND 1/2" BAR IN CENTERLINE OF HOWELL ROAD MATCHING 2 OF BOSSES WITNESSES AND 3 OF MAHIEU'S WITNESSES. EXCAVATED 2' DIAMETER HOLE AROUND IRON AND FOUND NO OTHER EVIDENCE OF A HISTORICAL NATURE FOR CORNER. EXCAVATED 2ND 2' DIAMETER HOLE AT GLO FALLING (52.14' EAST OF K-13 LEROY) DID NOT FIND ANY EVIDENCE OF CORNER IN THIS EXCAVATION. AFTER TRAVERSE OF SECTION REVEALED THAT WEST 1/4 CORNER WAS WITHIN 0.16' OF A STRAIGHT LINE BETWEEN THE SW CORNER AND THE NW CORNER IF NW CORNER WAS LOCATED AT THE GLO FALLING. SET K-1 AT THE GLO FALLING OF 52.14 FEET ON STANDARD LINE EAST OF K-13 LEROY TWP. SET STANDARD BAR AND CAP AND MONUMENT BOX. MEASURED EAST 2614.59 TO L-1. MEASURED SOUTH 3342.46 FEET TO K-2.

C. Description of monument for corner and accessories established to perpetuate locating the position of the corner:

K-1 T2N-R2E

3/4" X 24 SMOOTH STEEL BAR WITH 2 1/2" ALUMINUM CAP STAMPED PA 345 25837 INGHAM COUNTY

FOUND NAIL & TAG 28414, SOUTH SIDE UTILITY POLE, N73°E, 280.00'
FOUND NAIL & TAG 28414, EAST SIDE UTILITY POLE, N33°W, 88.97'
FOUND NAIL & TAG 28414, NORTH SIDE 32" OAK, S82°W, 271.82'
SET NAIL & TAG 25837, SOUTH SIDE UTILITY POLE, N78°W, 454.17'
NORTH END 15" CMP, N82°E, 211.43'
SOUTH END 15" CMP, S82°E, 212.82'
4" CONCRETE MONUMENT & 2 1/2" ALUMINUM PA 345 CAP(K-13, T3N, R2E), WEST, 52.14'
1/2" BAR (IRON RECORDED IN LIBER 3 PAGE 105 AS K-1), WEST, 3.55'



Signed by David Clifford

Date JULY 07, 1999

Surveyor's Michigan License No. 25837

LAND CORNER RECORDATION CERTIFICATE
Filing Requirement of Act 74, Mich. P.A. 1970

For corners in

INGHAM COUNTY

(County)

WHITE OAK TOWNSHIP

1. Public Land Survey

Located In:

Corner Code #

T 2N R 2E

K-2

T R

T R

T R

T R

2. Property Controlling
in Section

S

T R

S

T R

3. Miscellaneous
Property in Sec.

S

T R

4. Lot No. , Recorded Plat

5. Private Claims

I, DAVID L. CLIFFORD, in a field survey on AUG. 6, 1999 Do hereby state that under requirements of P.A. 74, Michigan P.A. of 1970, the corner points mentioned in lines 1 and 2 above were in conformance with regulations and rules therefore as required in the current manual of survey instructions of the United States Department of the Interior, Bureau of Land Management or by a decree of a Court of Law and /or that the corner points mentioned in lines 3, 4 and 5 above were in conformance with the rules of the Michigan Board of Land Surveyors or by a Decree of a Court of Law, established, re-established, monumented, recovered, found as expressed below:

NOTE: Not more than 2 corners, all in the same town and range, may be recorded on this certificate.

A. Description of original monument and accessories and/or subsequent restoration:

1. POST SET IN ORIGINAL GOVERNMENT SURVEY BY J. WAMPLER, D.S., IN NOV. 1825; MAPLE -, S80½W, 1½ LKS; W.O. 22, S78E, 9 LKS.

2. TJ BROWN, COUNTY SURVEYOR USED CORNER IN A SURVEY RECORDED IN VOLUME 2 PAGE 356 IN FEB. 1859 IN THE INGHAM COUNTY SURVEYOR RECORDS WITH NO MENTION OF MONUMENT OR WITNESSES

3. GARY BOSS RLS #17022 USED CORNER IN ACT 132 SURVEYS RECORDED IN LIBER 3 PAGE 222 IN DEC. 1977 AND LIBER 5 PAGE 366 IN DEC. 1987 AND RECORDED CORNER IN LIBER 5 PAGE 176 IN JAN. 1979 AS A SET 1/2" IRON AT A FENCE CORNER; SPIKE IN S/S FENCE POST, EAST, 17.30'; SPIKE IN E/S 14" HICK., NORTH, 97.79'; SPIKE IN S/S 14" HICK., WEST, 7.42'; SPIKE IN E/S 12" HICK., SOUTH 12.40'.

4. M. MAHIEU LPS #28414 USED CORNER IN ACT 132 SURVEYS RECORDED IN LIBER 7 PAGES 612, 622 AND 623 IN JUNE 1995 AS A FOUND 1/2" BAR WITH "BOSS" CAP: N&T 28414, E. SIDE 20" HICKORY, SOUTH, 12.81'; N&T 28414, S. SIDE WOOD POST, EAST, 17.70'; N&T 28414, N. SIDE 15" HICKORY, S80°W, 7.35'; N&T 28414, E. SIDE 32" HICKORY, NORTH, 97.17';

B. Description of corner evidence found and/or method applied in restoring or reestablishing corner:

SEARCHED AT APPARENT LOCATION OF CORNER AND FOUND 1/2" BAR IN CENTER OF CONCRETE BASE OF RUSTED OFF 4" STEEL FENCE POST MATCHING 3 OF BOSSES WITNESSES AND 3 OF MAHIEU'S WITNESSES(THE HICKORY TO THE NORTH BEING RECENTLY BLOWN OVER). EXCAVATED 4' DIAMETER HOLE AROUND CONCRETE BASE AND FOUND LARGE AMOUNT OF FIELD STONE (AS YOU WOULD EXPECT TO FIND AROUND ANY FENCE CORNER). TRAVERSE OF SECTION REVEALED THAT CORNER WAS WITHIN 1.5 FEET OF A PRORATION OF THE GLO LOCATION AND WITHIN 0.16 FEET OF A STRAIGHT LINE BETWEEN SECTION CORNERS. MEASURED NORTH 3342.46' TO K-1. MEASURED EAST 2639.05' TO L-2. MEASURED SOUTH 2659.39' TO K-3. ACCEPTED IRON AS PERPETUATION OF CORNER AND DROVE STANDARD BAR IN ON TOP OF IT.

C. Description of monument for corner and accessories established to perpetuate locating the position of the corner:

K-2 T2N-R2E

3/4" X 24 SMOOTH STEEL BAR WITH 2½" ALUMINUM CAP STAMPED PA 345 25837 INGHAM COUNTY

FOUND NAIL & TAG 28414, NORTH SIDE 18" TWIN HICKORY, S85°W, 7.45'

FOUND NAIL & TAG 28414, EAST SIDE 19" HICKORY, S07°W, 12.95'

FOUND NAIL & TAG 28414, SOUTH SIDE GATE POST, S85°E, 17.55'

SET NAIL & TAG 28409 (RON ENGER), EAST SIDE 18" OAK, S18°E, 137.05'

Signed by David L. Clifford
Surveyor's Michigan License No. 25837


Date JULY 07, 1999



1999-050552
Page: 1 of 1
10/08/1999 02:29P

Register of Deeds Stamp & File Number

	A	B	C	D	E	F	G	H	I	J	K	L	M
1													
2		6		5		4		3		2		1	
3													
4		7		8		9		10		11		12	
5													
6		18		17		16		15		14		13	
7													
8		19		20		21		22		23		24	
9													
10		30		29		28		27		26		25	
11													
12		31		32		33		34		35		36	
13													



LAND CORNER RECORDATION CERTIFICATE
Filing Requirement of Act 74, Mich. P.A. 1970

For corners in

INGHAM COUNTY

(County)

Located In:

Corner Code #

WHITE OAK TOWNSHIP

1. Public Land Survey

T 2N R 2E

K-3

T R

T R

T R

2. Property Controlling
in Section

S

T R

S

T R

3. Miscellaneous
Property in Sec.

S

T R

4. Lot No. , Recorded Plat

5. Private Claims



1999-050553

Page: 1 of 1

10/08/1999 02:29P

Register of Deeds Stamp & File Number

I, DAVID L. CLIFFORD, in a field survey on AUG. 6, 1999 Do hereby state that under requirements of P.A. 74, Michigan P.A. of 1970, the corner points mentioned in lines 1 and 2 above were in conformance with regulations and rules therefore as required in the current manual of survey instructions of the United States Department of the Interior, Bureau of Land Management or by a decree of a Court of Law and for that the corner points mentioned in lines 3, 4 and 5 above were in conformance with the rules of the Michigan Board of Land Surveyors or by a Decree of a Court of Law; established, re-established, monumented, recovered, found as expressed below:

NOTE: Not more than 2 corners, all in the same town and range, may be recorded on this certificate.

A. Description of original monument and accessories and/or subsequent restoration:

1. POST SET IN ORIGINAL GOVERNMENT SURVEY BY J. WAMPLER, D.S., IN NOV. 1825; CHERRY 18, S84½E, 29 LKS; W.O. 18, N51½W, 15 LKS.
2. TJ BROWN, COUNTY SURVEYOR USED CORNER IN A SURVEY RECORDED IN VOLUME 2 PAGE 355 IN FEB. 1859 IN THE INGHAM COUNTY SURVEYOR RECORDS WITH NO MENTION OF MONUMENT AND THE GLO W.O. WITNESS.
3. INGHAM COUNTY ROAD COMMISSION GRID MAP CALLS FOR A STONE: OAK, SW, 15.2'; OAK, NE, 11.9'.
4. OSCAR BOSS RLS #13574 RECORDED CORNER IN LIBER 1 PAGE 397 IN MARCH 1972 AND USED IT IN ACT 132 SURVEYS RECORDED IN LIBER 1 PAGES 163 & 164 IN SEP. 1971 AND LIBER 3 PAGE 222 IN DEC. 1977 AS A FOUND 1/2" IRON; SPIKE IN 24" OAK, S65E, 53.67'; SPIKE IN 18" OAK, S50W, 32.49'; NW COR. WEST WING OF HOUSE, N45°E, 157.30'
5. J. PORTER RLS #19003 USED CORNER IN AN ACT 132 SURVEY RECORDED IN LIBER 2 PAGE 567 IN AUG. 1975 WITH NO MENTION OF MON. OR WITNESSES.
6. A. WILLIAMS RLS #21275 USED CORNER IN AN ACT 132 SURVEY RECORDED IN LIBER 4 PAGE 639 IN MAR 1982 WITH SAME MON. AND WITNESSES AS IN ITEM A4.
7. G. BOSS RLS #17022 USED CORNER IN AN ACT 132 SURVEYS RECORDED IN LIBER 3 PAGE 222 IN DEC. 1977, LIBER 45 PAGE 1058 IN JUNE 1985 AND LIBER 5 PAGE 367 IN JUNE 1986 WITH SAME MON. AND WITNESSES AS IN ITEM A4.

B. Description of corner evidence found and/or method applied in restoring or reestablishing corner:


SEARCHED AT APPARENT LOCATION OF CORNER AND FOUND 1/4" BAR IN CENTERLINE COLUMBIA ROAD ON FENCE LINE NORTH AND SOUTH AGREEING WITH O. BOSSES WITNESSES. EXCAVATED 4" DIAMETER HOLE 4' DEEP INTO NATURAL GROUND AND FOUND ONLY 2' OF FILL SAND UNDER 15" OF GRAVEL. AS THIS IS IN A SLIGHT CUT AREA BELIEVE THAT STONE WAS REMOVED DURING ROAD CONSTRUCTION. ACCEPTED 1/2" BAR AS PERPETUATION OF CORNER AND REPLACED IT WITH STANDARD BAR AND ALUMINUM CAP. MEASURED NORTH 2659.39' TO K-2. MEASURED EAST 2676.28' TO L-3.

C. Description of monument for corner and accessories established to perpetuate locating the position of the corner:

K-3 T2N-R2E

3/4" X 24 SMOOTH STEEL BAR WITH 2 1/4" ALUMINUM CAP STAMPED PA 345 25837 INGHAM COUNTY

SET NAIL & TAG 28409 (RON ENGER), WEST SIDE 8" OAK, N11°E, 30.96'
FOUND NAIL & TAG 28414 (M. MAHIEU), SOUTH SIDE 12" WHITE PINE, N60°E, 49.49'
FOUND NAIL & TAG 28414, NORTH SIDE 31" OAK, S70°W, 32.75'
SET NAIL & TAG 28409, NORTH SIDE 37" OAK, S61°E, 55.30'
NW CORNER WEST WING OF HOUSE, N47°E, 157.27'



Signed by David Clifford
Surveyor's Michigan License No. 25837

Date JULY 07, 1999

LAND CORNER RECORDATION CERTIFICATE
Filing Requirement of Act 74, Mich. P.A. 1970

For corners in

INGHAM COUNTY

(County)

Located In:

Corner Code #

WHITE OAK TOWNSHIP

1. Public Land Survey

T 2N R 2E

L-1

T R

T R

T R

2. Property Controlling
in Section

S

T R

S

T R

3. Miscellaneous
Property in Sec.

S

T R



1999-050559

Page: 1 of 1

10/08/1999 02:29P

Register of Deeds Stamp & File Number

4. Lot No. , Recorded Plat

5. Private Claims

I, DAVID L. CLIFFORD, in a field survey on MAY 27, 1999. Do hereby state that under requirements of P.A. 74, Michigan P.A. of 1970, the corner points mentioned in lines 1 and 2 above were in conformance with regulations and rules therefore as required in the current manual of survey instructions of the United States Department of the Interior, Bureau of Land Management or by a decree of a Court of Law and/or that the corner points mentioned in lines 3, 4 and 5 above were in conformance with the rules of the Michigan Board of Land Surveyors or by a Decree of a Court of Law; established, re-established, monumented, recovered, found as expressed below.

NOTE: Not more than 2 corners, all in the same town and range, may be recorded on this certificate.

A. Description of original monument and accessories and/or subsequent restoration:

1. POST NOT SET IN ORIGINAL GOVERNMENT SURVEY

2. A. JACKSON, COUNTY SURVEYOR, SET CORNER IN A SURVEY RECORDED IN LIBER 1 PAGE 149, INGHAM COUNTY SURVEYOR RECORDS IN NOV. 1838; B. OAK, 20", S83½°E, 2½ LKS; W. OAK 23", N62½°W, 15 LKS.

3. OSCAR BOSS RLS #13574 RECORDED CORNER IN LIBER 1 PAGE 397 AND USED IT IN AN ACT 132 SURVEYS RECORDED IN LIBER 1 PAGES 398, 399 AND 400 IN JUNE 1972 AND LIBER 2 PAGE 1201 IN MAY 1977, AS A SET PK NAIL; SPIKE IN POWER POLE, N57°E, 120.13'; SPIKE IN 15" POPLAR, S52°E, 110.49'; SPIKE IN CORNER FENCE POST, N50°W, 45.10'

B. Description of corner evidence found and/or method applied in restoring or reestablishing corner:

SEARCHED AT APPARENT LOCATION OF CORNER AND FOUND PK NAIL ON CENTERLINE HOWELL ROAD 31.94 FEET EAST OF L-13 T3N, R2E. PK NAIL IS ON CENTERLINE OF DRAIN TO SOUTH WHICH HAS ALWAYS BEEN BELIEVED TO BE THE PROPERTY LINE ACCORDING TO PROPERTY OWNERS TO SOUTHEAST AND SOUTHWEST. TRAVERSE OF SECTION 1 SHOWS CORNER LOCATION TO BE IN EXCELLENT LOCATION ACCORDING TO PROPORTIONAL MEASUREMENT TO JACKSON'S 1838 SURVEY. ACCEPTED PK AS CORNER AND AMENDED LOCATION 0.11 FEET NORTH TO STANDARD LINE. SET STANDARD BAR & ALUMINUM CAP AND MONUMENT BOX. MEASURED 2618.58' EAST TO M-1 AND 2614.59' TO K-1.

C. Description of monument for corner and accessories established to perpetuate locating the position of the corner:

L-1 T2N-R2E

3/4" BAR AND 2½" ALUMINUM CAP STAMPED PA 345 25837 INGHAM COUNTY IN MONUMENT BOX

SET NAIL & TAG 28409, NW SIDE UTILITY POLE, N49°E, 119.56'

SET NAIL & TAG 28409, NE SIDE 32" COTTONWOOD, S31°E, 84.89'

SET NAIL & TAG 28409, EAST SIDE 18" ASH, S3°W, 73.10'

SET NAIL & TAG 25837, SE SIDE 19" WILLOW, S40°W, 68.71'

SET NAIL & TAG 28409, SOUTH SIDE UTILITY POLE, N74°W, 253.43'

3/4" BAR & ALUMINUM CAP IN MONUMENT BOX (L-13, T3N, R2E), S89°W, 31.94'



Signed by David Clifford

Date JUNE 29, 1999

Surveyor's Michigan License No. 25837

LAND CORNER RECORDATION CERTIFICATE
Filing Requirement of Act 74, Mich. P.A. 1970

For corners in

INGHAM COUNTY

(County)

WHITE OAK TOWNSHIP

Located in:

Corner Code #

1. Public Land Survey

T 2N R 2E

L-2

Property Controlling
in Section

S

T

R

3. Miscellaneous

S

T

R

Property in Sec.

S

T

R



1999-050560

Page: 1 of 1

10/08/1999 02:29P

Register of Deeds Stamp & File Number

4. Lot No. , Recorded Plat

5. Private Claims

I, DAVID L. CLIFFORD, in a field survey on APRIL 12, 1999 do hereby state that under requirements of P.A. 74, Michigan P.A. of 1970, the corner points mentioned in lines 1 and 2 above were in conformance with regulations and rules therefore as required in the current manual of survey instructions of the United States Department of the Interior, Bureau of Land Management or by a decree of a Court of Law and/or that the corner points mentioned in lines 3, 4 and 5 above were in conformance with the rules of the Michigan Board of Land Surveyors or by a Decree of a Court of Law, established, re-established, monumented, recovered, found as expressed below:

NOTE: Not more than 2 corners, all in the same town and range, may be recorded on this certificate.

A. Description of original monument and accessories and/or subsequent restoration:

1. CORNER NOT SET IN ORIGINAL GOVERNMENT SURVEY.

2. A. JACKSON, COUNTY SURVEYOR, SET CORNER IN A SURVEY RECORDED IN VOLUME 1 PAGE 150 IN NOVEMBER 1838 WITH NO MENTION OF MONUMENT OR WITNESSES. HE STATES "IN MARSH"

3. GARY BOSS, RLS, 17022, RECORDED CORNER IN LIBER 5 PAGE 1 IN OCTOBER 1978 AND USED IT IN AN ACT 132 SURVEY RECORDED IN LIBER 3 PAGE 222 IN OCTOBER 1978 AS A 1/2" IRON SET AT FENCE INTERSECTION NORTH AND WEST: NAIL N/S 6" ELM, WEST, 33.18'; NAIL W/S TREE CLUMP, N30°W, 32.58'; NAIL NORTH SIDE TREE CLUMP, S80°W, 29.78.


B. Description of corner evidence found and/or method applied in restoring or reestablishing corner:

SEARCHED AT APPARENT LOCATION OF CORNER AND FOUND 1/2" BAR & CAP #17022 AT NORTH-WEST FENCE CORNER. IRON IS IN FAIR PROPORTION TO JACKSONS 1838 SURVEY (AS GOOD AS CAN BE EXPECTED LOOKING AT THE TERRAIN HE HAD TO CHAIN THROUGH). IRON IS 9' NORTH AND 13' EAST OF THE INTERSECTION OF 1/4 LINES. ACCEPTED 1/2" BAR & CAP AS PERPETUATION OF CORNER AND REPLACED IT WITH STANDARD BAR & CAP. MEASURED WEST 2639.05' TO K-2. MEASURED NORTH 3414.69' TO L-1. MEASURED EAST 2666.12' TO M-2. MEASURED SOUTH 2619.21' TO L-3.

C. Description of monument for corner and accessories established to perpetuate locating the position of the corner:

L-2 T2N, R2E

3/4" X 24" BAR WITH 2 1/2" ALUMINUM CAP IMPRINTED PA 345 INGHAM COUNTY 25837 AT NORTH-WEST FENCE CORNER
NAIL & TAG 25837 IN WEST SIDE 6" BOX ELDER, S10°W, 49.85'
NAIL & TAG 25837 IN SOUTH SIDE 12" BOX ELDER, N77°W, 33.00'
NAIL & TAG 25837 IN NORTH SIDE 10" COTTONWOOD, S85°E, 149.40'
NAIL & TAG 28409 (RON ENGER) IN WEST SIDE 23" WILLOW, N07°W, 91.04'



Signed by David Clifford

Date SEPTEMBER 03, 1999

Surveyor's Michigan License No. 25837

LAND CORNER RECORDATION CERTIFICATE
Filing Requirement of Act 74, Mich. P.A. 1970

For corners in

INGHAM COUNTY

Located In:

Corner Code #

(County)

WHITE OAK TOWNSHIP

1. Public Land Survey

T 2N R 2E

L-3

T R

T R

T R

2. Property Controlling
in Section

S

T R

S

T R

3. Miscellaneous
Property in Sec.

S

T R

4. Lot No. , Recorded Plat

5. Private Claims

I, DAVID L. CLIFFORD, in a field survey on AUG. 6, 1999 Do hereby state that under requirements of P.A. 74, Michigan P.A. of 1970, the corner points mentioned in lines 1 and 2 above were in conformance with regulations and rules therefore as required in the current manual of survey instructions of the United States Department of the Interior, Bureau of Land Management or by a decree of a Court of Law and /or that the corner points mentioned in lines 3, 4 and 5 above were in conformance with the rules of the Michigan Board of Land Surveyors or by a Decree of a Court of Law, established, re-established, monumented, recovered, found as expressed below:

NOTE: Not more than 2 corners, all in the same town and range, may be recorded on this certificate.

A. Description of original monument and accessories and/or subsequent restoration:

1. POST SET IN ORIGINAL GOVERNMENT SURVEY BY J. WAMPLER, D.S., IN NOV. 1825; R.O. 20, S38½E, 2½ LKS; W.O. 23, N62W, 15 LKS.
2. A. JACKSON, COUNTY SURVEYOR, USED CORNER IN A SURVEY RECORDED IN VOLUME 1 PAGE 149 IN NOV. 1838 IN THE INGHAM COUNTY SURVEYORS RECORDS WITH NO MENTION OF MONUMENT AND THE GLO WITNESSES.
3. T.J. BROWN, COUNTY SURVEYOR USED CORNER IN A SURVEY RECORDED IN VOLUME 2 PAGE 367 IN JAN. 1860 IN THE INGHAM COUNTY SURVEYOR RECORDS WITH NO MENTION OF MONUMENT OR WITNESSES.
4. INGHAM COUNTY ROAD COMMISSION GRID MAP CALLS FOR A STAKE: 10" ASH, SW, 39.6'; 14" MAPLE, SE, 17.5'.
5. G. BOSS RLS #17022 RECORDED CORNER IN LIBER 5 PAGE 1 IN OCTOBER 1978 AND USED CORNER IN AN ACT 132 SURVEY RECORDED IN LIBER 3 PAGE 222 IN DEC. 1977 AS A FOUND 1/2" IRON ROD: SOUTH N. E/S P.P 193.53; N70°W, N. N/S CABLE POST 56.91'; N80°W, N. W/S 10" ELM 121.31'; N80°E N. S/S 4" POPLAR 106.18'.
6. RON ENGER LLS #28409 USED CORNER IN AN ACT 132 SURVEY IN FEB. 1999 AND ACCEPTED BOSS'S RECORDED IRON AFTER RETRACING BROWNS 1860 SURVEY AND FINDING THAT THE CORNER AGREED CLOSELY WITH THE OCCUPIED LINES OF BROWNS SURVEY: N&T N. SIDE CABLE POST, N70°W, 56.91'; N&T NW SIDE 4" HICK. N45°E, 36.95'; N&T W.SIDE POWER POLE, SOUTH, 193.25'; N&T S. SIDE 8" HICKORY' N70°W, 106.25'.

B. Description of corner evidence found and/or method applied in restoring or reestablishing corner:

SEARCHED AT APPARENT LOCATION OF CORNER AND FOUND 1/2" BAR IN CENTERLINE COLUMBIA ROAD ON CENTERLINE OF COUNTY DRAIN TO NORTH AND SOUTH MATCHING 3 BOSS WITNESSES AND ALL OF ENGER'S WITNESSES. EXCAVATED 4' DIAMETER HOLE 4' DEEP INTO NATURAL GROUND AND FOUND BLACK MUCK AND A CORDUROY ROAD UNDER 15" OF GRAVEL. EXCAVATED SECOND 4' DIAMETER HOLE IN CENTERLINE COLUMBIA AT SPLIT OF SECTION CORNERS. FOUND SAME CONDITIONS AS FIRST EXCAVATION REVEALED. TRAVERSE OF SECTION REVEALED A 1°37' DEFLECTION AT CORNER WHICH APPEARS TO BE A COMMON PROBLEM WITH WAMPLER'S WORK IN THIS AREA. ACCEPTED 1/2" BAR AS PERPETUATION OF CORNER AND REPLACED IT WITH STANDARD BAR AND ALUMINUM CAP. MEASURED NORTH 2619.21' TO L-2. MEASURED WEST 2676.28' TO K-3. MEASURED EAST 2672.39' TO M-3.

C. Description of monument for corner and accessories established to perpetuate locating the position of the corner:

L-3 T2N-R2E

3/4" X 24 SMOOTH STEEL BAR WITH 2½" ALUMINUM CAP STAMPED PA 345 25837 INGHAM COUNTY


- FOUND NAIL & TAG 28409, NW SIDE 4" HICKORY, N45°E, 36.95'
FOUND NAIL & TAG 28409, WEST SIDE POWER POLE, SOUTH, 193.25'
FOUND NAIL & TAG 28409, SOUTH SIDE 8" HICK., N70°W, 106.85'
FOUND NAIL & PLAIN WHITE TAG, NORTH SIDE CABLE POST, N61°W, 56.91'

Signed by

David Clifford

Date AUGUST 14, 1999

Surveyor's Michigan License No. 25837



LAND CORNER RECORDATION CERTIFICATE
Filing Requirement of Act 74, Mich. P.A. 1970

For corners in

INGHAM COUNTY

(County)

Located In:

Corner Code #

WHITE OAK TOWNSHIP

1. Public Land Survey

T 2N R 2E

M-2

T R

T R

T R

2. Property Controlling
in Section

S

T R

S

T R

3. Miscellaneous
Property in Sec.

S

T R

4. Lot No. , Recorded Plat

5. Private Claims

I, DAVID L. CLIFFORD, in a field survey on MAY 27, 1999 Do hereby state that under requirements of P.A. 74, Michigan P.A. of 1970, the corner points mentioned in lines 1 and 2 above were in conformance with regulations and rules therefore as required in the current manual of survey instructions of the United States Department of the Interior, Bureau of Land Management or by a decree of a Court of Law and/or that the corner points mentioned in lines 3, 4 and 5 above were in conformance with the rules of the Michigan Board of Land Surveyors or by a Decree of a Court of Law; established, re-established, monumented, recovered, found as expressed below.

NOTE: Not more than 2 corners, all in the same town and range, may be recorded on this certificate.

A. Description of original monument and accessories and/or subsequent restoration:

1. POST SET IN ORIGINAL GOVERNMENT SURVEY BY J. WAMPLER, D.S., IN DEC. 1824; MAPLE 12, N35½W, 48 LKS; MAPLE 11, S62W, 51½ LKS.

2. A. JACKSON, COUNTY SURVEYOR, USED CORNER IN A SURVEY RECORDED IN VOLUME 1 PAGE 149, IN NOV. 1838 IN THE INGHAM COUNTY SURVEYOR RECORDS WITH THE SAME WITNESSES AS GLO.

3. THE INGHAM COUNTY REMONUMENTATION PROGRAM OF THE LATE 1970'S REPORTED A 10' X 10' EXCAVATION 3' DEEP OPPOSITE A FENCE LINE TO THE WEST ON THE CENTERLINE OF KANE ROAD, 87' FEET NORTH OF 1/2" BAR RECORDED IN LIVINGSTON COUNTY RECORDS AS A-2, T2N, R3E, ON MAY 1, 1979. A SECOND EXCAVATION OF 10' X 10' X 3' DEEP WAS REPORTED ON MAY 2, 1979. NO EVIDENCE OF CORNER WAS FOUND.

B. Description of corner evidence found and/or method applied in restoring or reestablishing corner:

SEARCHED AT APPARENT LOCATION OF CORNER AND FOUND NO EVIDENCE OF CORNER OR FENCE LINE MENTIONED IN ITEM A3 ABOVE. SET CORNER ON COUNTY LINE BY SINGLE PROPORTION MEASUREMENT BASED ON GLO MEASUREMENT. THIS POSITION LIES 86.8' NORTH OF A-2, T2N, R3E. AFTER SETTING MONUMENT SEARCHED TO WEST AND FOUND ANCHOR POST HOLE 25' WEST OF CORNER. THIS LOCATION ALSO AGREES EXACTLY WITH 1/8 LINE OCCUPATION 1/4 MILE NORTH BASED ON PROPORTIONATE MEASUREMENT OF JACKSON'S 1838 SURVEY. SET STANDARD BAR & ALUMINUM CAP. MEASURED NORTH 3507.74' TO M-1, T2N, R2E. MEASURED SOUTH 2656.19' TO M-3, T2N, R2E. MEASURED WEST 2666.12' TO L-2, T2N, R2E.

C. Description of monument for corner and accessories established to perpetuate locating the position of the corner:

M-2 T2N-R2E

3/4 "BAR AND 2 1/4" ALUMINUM CAP STAMPED PA 345 .25837 INGHAM COUNTY

SET NAIL & TAG 28409, EAST SIDE 7" HICKORY, N20°W, 72.00'
SET NAIL & TAG 28409, EAST SIDE 8" HICKORY, N39°W, 37.80'
SET NAIL & TAG 28409, SOUTH SIDE 14" HICKORY, WEST, 29.65'
SW CORNER CONC. FOUNDATION HOUSE #288, N87°E, 137.85'
1/2" BAR (A-2, T2N, R3E) SOUTH, 86.77'



Signed by David Clifford

Date JULY 07, 1999

Surveyor's Michigan License No. 25837

LAND CORNER RECORDATION CERTIFICATE
Filing Requirement of Act 74, Mich. P.A. 1970

For corners in

INGHAM COUNTY Located In: Corner Code #
(County)
WHITE OAK TOWNSHIP
1. Public Land Survey T 2N R 2E M-3
T R
T R
T R
2. Property Controlling S T R
in Section T R
S T R
3. Miscellaneous T R
Property in Sec. S T R



1999-050564

Page: 1 of 1

10/08/1999 02:29P

Register of Deeds Stamp & File Number

4. Lot No. , Recorded Plat
5. Private Claims

I, DAVID L. CLIFFORD, in a field survey on MAY, 27, 1999 Do hereby state that under requirements of P.A. 74, Michigan P.A. of 1970, the corner points mentioned in lines 1 and 2 above were in conformance with regulations and rules therefore as required in the current manual of survey instructions of the United States Department of the Interior, Bureau of Land Management or by a decree of a Court of Law and for that the corner points mentioned in lines 3, 4 and 5 above were in conformance with the rules of the Michigan Board of Land Surveyors or by a Decree of a Court of Law; established, re-established, monumented, recovered, found as expressed below:

NOTE: Not more than 2 corners, all in the same town and range, may be recorded on this certificate.

	A	B	C	D	E	F	G	H	I	J	K	L	M
1													
2	6		5		4		3		2		1		
3													
4	7		8		9		10		11		12		
5													
6	18		17		16		15		14		13		
7													
8	19		20		21		22		23		24		
9													
10	30		29		28		27		26		25		
11													
12	31		32		33		34		35		36		
13													

A. Description of original monument and accessories and/or subsequent restoration:

1. POST SET IN ORIGINAL GOVERNMENT SURVEY BY J. WAMPLER, D.S., IN DEC. 1824; CHERRY 9, N21½W, 25½ LKS; W.O. 11, N85W, 30½ LKS.

2. A. JACKSON, COUNTY SURVEYOR, USED CORNER IN A SURVEY RECORDED IN VOLUME 1 PAGE 149, IN NOV. 1838 IN THE INGHAM COUNTY SURVEYOR RECORDS WITH THE SAME WITNESSES AS GLO.

3. TJ BROWN, COUNTY SURVEYOR USED CORNER IN A SURVEY RECORDED IN VOLUME 2 PAGE 367 IN JAN. 1860 IN THE INGHAM COUNTY SURVEYOR RECORDS WITH NO MENTION OF MONUMENT AND THE GLO W.O. WITNESS.

4. RONNIE M. LESTER RLS 18998 RECORDED CORNER IN LIBER 5 PAGE 235 IN APRIL 1979 DURING THE INGHAM COUNTY REMONUMENTATION PROGRAM OF THE LATE 1970'S. HE REPORTED A 9' X 5' EXCAVATION 3' DEEP AT THE INTERSECTION OF COLUMBIA AND KANE ROADS, 96' FEET NORTH OF 3/4" BAR FOUND AT THE LOCATION OF A-3, T2N, R3E. EXCAVATION REVEALED A 1/2" BAR ON THE CENTERLINE OF COLUMBIA ROAD AND 1.5' EAST OF CENTERLINE OF KANE ROAD. THE EXCAVATION ALSO REVEALED A 9" X 6" X 3" POINTED ROCK ON CENTERLINE COLUMBIA AND 1.5' WEST OF CENTERLINE KANE. AFTER MEASUREMENTS WERE MADE TO L-3 AND K-3 THE STONE WAS EXCEPTED AS CORNER AND REPLACED WITH CONC. MONUMENT AND CAP: NAIL & TAG, # 18998, SW SIDE 40" MAPLE, SE, 30.10'; NAIL & TAG, # 18998, SW SIDE 12" HICK, SW, 43.48'; NAIL & TAG, # 18998, SOUTH SIDE 18" OAK, ENE, 26.37'; NAIL & TAG, # 18998, SOUTH SIDE 12" WALNUT, WSW, 73.21'; 3/4" IRON IN CENTER OF KANE ROAD AND ON FENCE LINE TO EAST, SOUTH, 96.24'

B. Description of corner evidence found and/or method applied in restoring or reestablishing corner:

SEARCHED AT APPARENT LOCATION OF CORNER AND FOUND 4" CONC. MONUMENT WITH ILLEGIBLE CAP 1' WEST OF CENTERLINE KANE ROAD ON CENTERLINE COLUMBIA ROAD TO WEST AGREEING WITH R. LESTER WITNESSES. ACCEPTED MONUMENT AS PERPETUATION OF CORNER AND CAPPED IT WITH STANDARD ALUMINUM CAP. MEASURED NORTH 2637.90' TO M-2. MEASURED MEASURED WEST 2672.39' TO L-3.

C. Description of monument for corner and accessories established to perpetuate locating the position of the corner:

M-3 T2N-R2E

4" CONC. MONUMENT WITH 1/2" BAR AND 2 1/4" ALUMINUM CAP STAMPED PA 345 25837 INGHAM COUNTY

SET NAIL & TAG 25837, SOUTH SIDE 23" OAK, N83°E, 26.49'
FOUND NAIL & TAG 18998, SW SIDE 40" MAPLE, S49°E, 30.04'
FOUND NAIL & TAG 18998, SE SIDE 18" HICKORY, S37°W, 43.50'
SET NAIL & TAG 25837, NORTH SIDE 23" WALNUT, S83°W, 73.10'
SET NAIL & TAG 25837, SOUTH SIDE 46" OAK, N68°W, 107.52'
3/4" BAR (A-3, T2N, R3E) SOUTH, 96.25'

Signed by David Clifford

Date JULY 07, 1999

Surveyor's Michigan License No. 25837

