KEBS, INC.

ENGINEERING • SURVEYING • PLANNING • SOILS & MATERIALS • WETLANDS • LANDSCAPE ARCHITECTURE

2116 Haslett Road, Haslett, MI 48840 Ph: 517-339-1014 Fx: 517-339-8047 www.kebs.com

FACSIMILE TRANSMITTAL SHEET

TO: Dave Lohr	**FROM: Yvonne**
COMPANY:	**DATE: 8/22/06**
FAX NUMBER: 882-1696	**TOTAL NO. OF PAGES:**
PHONE NUMBER:	**SENDER'S REFERENCE NUMBER:**
RE: Sec 6 White Oak Remon	**YOUR REFERENCE NUMBER:**

☐ URGENT ☐ FOR REVIEW ☐ PLEASE COMMENT ☐ PLEASE REPLY ☐ PLEASE RECYCLE

NOTES/COMMENTS:

Hi Dave,

Jeff A called me yesterday and said you are looking for information in Sec 6 of White Oak Township for remonumentation. I have checked our records and did not come up with any surveys in White Oak Twp for Sec 6, the W ½ of Section 5, the North ½ of Section 7 or the East ½ of Section 1 of Ingham Twp.

Yvonne
KEBS, INC.

attached are notes from the work we did for the Drain Office which mostly included just location work


Stone
48"Elm E. 111.0'
18"Elm N.W. 53.95'
48"Maple E.N.E. 63.3'
tw.30"Elm S.S.W. 65.15'
10"Elm S.S.E. 49.95'
6
5
7
8
18
17
White Oak Twp.
52.45'
Brick, tile
24"Elm W.S.W. 57.0'
30"Elm N.N.W. 61.5'
1" Iron
10"Cherry S.W. 58.8'
4"Cherry N.E. 30.7'
N.W.cor.house wall S.E. 95.3'
Stone
10"Maple N. 27.7'
12"Maple N.W. 107.0'
15"Walnut S.W. 42.0'
Stone
24"Oak N.W.
12"Elm N.
Anch.post

9/24/02 JB NW

LC03 NE Cor Sec 7 T2N R2E
L2P43

C-3

Fd 2 wit trees left
- crossed distances did
not find PK

E 1/16 Cor Sec 6/7

beeped around int of
Columbia + Kendrick rds
did not find corner

(6)

9/24/02 JB NW

LB03 N 1/4 Cor Sec 7 T2N R2E
L2P43
+ L7 Pg 1037 (Enger Survey)

B-3

Fd PK ± 3' S of ℄ Columbia Rd
± 75' W of ℄ Drive #2676

(1) Set N&T SW/S 20" Beech
S 45°E - 38.96

(2) Set N&T E/S 26" Beech
S 5°E - 28.11

(3) Set N&T NW/S 14"
beech S 25°W - 31.63

(4) Set N&T E/S 10" Hickory
N 5°W - 31.70

(7)


-012
35.0°
A-3
B-3
A-4
B-4
-007


B-3
2003.68
RD.
C-3
-006
125.00
1" = 400'
653.4
-007
15.00
1000
1000
B-4
C-4
653.4
-00
60.