

LAND CORNER RECORDATION CERTIFICATE  
Filing Requirement of Act 74, Mich. P.A. 1970

For corners in

INGHAM COUNTY  
(County)

Located In:

Corner Code #

Paula Johnson  
INGHAM COUNTY  
REGISTER OF DEEDS  
ENGINEER SURVEYING & ENGINEERING

L-9 P-549

RECORDED  
CRNR 9.00

1999-060039

WHITE OAK TOWNSHIP  
1. Public Land Survey

T 2N R 2E

K-6

T R

T R

T R

2. Property Controlling  
in Section

S

T R

S

T R

3. Miscellaneous  
Property in Sec.

S

T R



1999-060039

Page: 1 of 1

11/30/1999 09:48A

Register of Deeds Stamp & File Number

4. Lot No. , Recorded Plat

5. Private Claims

I, DAVID L. CLIFFORD, in a field survey on AUG. 26, 1999 Do hereby state that under requirements of P.A. 74, Michigan P.A. of 1970, the corner points mentioned in lines 1 and 2 above were in conformance with regulations and rules therefore as required in the current manual of survey instructions of the United States Department of the Interior, Bureau of Land Management or by a decree of a Court of Law and/or that the corner points mentioned in lines 3, 4 and 5 above were in conformance with the rules of the Michigan Board of Land Surveyors or by a Decree of a Court of Law; established, re-established, monumented, recovered, found as expressed below:

NOTE: Not more than 2 corners, all in the same town and range, may be recorded on this certificate.

A. Description of original monument and accessories and/or subsequent restoration:

1. POST SET IN ORIGINAL GOVERNMENT SURVEY BY J. WAMPLER, D.S., IN NOV. 1825; MAPLE 5, S10E, 32 LKS; BO 22, N65½W, 32 LKS.

2. TJ BROWN, DEPUTY COUNTY SURVEYOR USED CORNER IN A SURVEY RECORDED IN VOLUME 3 PAGE 45 IN JUNE 1870 IN THE INGHAM COUNTY SURVEYOR RECORDS AS A STONE SET FOR CORNER.

3. E.A. CALKINS, COUNTY SURVEYOR, USED CORNER IN A SURVEY RECORDED IN VOLUME 5 PAGE 19 IN MAY 1901 AS "OLD STONE": HICK. 10", S42°E, 58 LKS (38.3'); W. OAK 10", S58°W, 49-1/3 LKS. (32.6'). CALKINS ALSO SET A WELL POINT AT THE 1/8 CORNER TO THE SOUTH AND A BUGGY AXLE AT K-7.

4. O. BOSS RLS #13574 RECORDED CORNER IN LIBER 3 PAGE 531 IN FEB. 1976 AND USED IT IN AN ACT 132 SURVEY RECORDED IN LIBER 1 PAGES 1223-1226 IN JUNE 1976 AS A FOUND ½" IRON: SPIKE NW SIDE 24" OAK, S59°W, 31.02'; SPIKE N. SIDE 22" OAK, N71°W, 21.07'; SPIKE SW SIDE 18" HICKORY, S43°E, 42.61'.

5. K. PIOTROWSKI RLS #9685 RECORDED CORNER IN LIBER 4 PAGE 72 IN JUNE 1977 AND USED CORNER IN AN ACT 132 SURVEY RECORDED IN LIBER 2 PAGE 390 IN OCT. 1975 AS A FOUND 1/2" RE-ROD: N85°W, 20.8', 24" OAK; S45°E, 42.43', 20" HICKORY; S60°W, 30.7', 24" OAK.

6. G. BOSS RLS #17022 USED CORNER IN AN ACT 132 SURVEY RECORDED IN LIBER 61 PAGE 263 & 264 IN JUNE 1990 WITH SAME MONUMENT AND WITNESSES AS ITEM 4 ABOVE.

7. M. MAHIEU LPS #28414 USED CORNER AN ACT 132 SURVEY RECORDED IN LIBER 8 PAGE 328 IN NOV. 1998 AS A 1/2" BAR: N&T #29238 W. SIDE 28" HICKORY, S13°E, 41.58'; NAIL S. SIDE 36" OAK, N80°W, 20.50'; N&T #28414 E. SIDE 5" MAPLE, S15°W, 38.20'; N&T #28414 S. SIDE 36" OAK, N80°W, 20.50'; N&T #28414 SE SIDE 10" HICKORY, N40°E, 41.55'.

B. Description of corner evidence found and/or method applied in restoring or reestablishing corner:

SEARCHED AT APPARENT LOCATION OF CORNER AND FOUND ½" BAR MATCHING ALL MODERN DAY WITNESSES ABOVE BUT NOT MATCHING CALKINS WITNESSES OF 1901 (THE HICKORY IS STILL STANDING AND THE OAK IS A STUMP). EXCAVATED 2' DIAMETER HOLE 2' DEEP INTO NATURAL GROUND AT INTERSECTION OF CALKINS WITNESSES. DID NOT FIND STONE PROBABLY BECAUSE IT WAS DESTROYED IN A ROAD CUT OF ABOUT 3.5'. RECOVERED CALKINS WELL POINT AT THE NEXT 1/8 CORNER SOUTH AND THE 1" REBAR THAT THE ROAD COMMISSION SET IN PLACE OF CALKINS BUGGY AXLE AT K-7. MEASURED 1334.14' FROM K-7 TO WELL POINT. EXTENDED LINE FROM K-7 THROUGH WELL POINT 1334.14' NORTH AND SET CORNER. EXCAVATED 2' DIAMETER HOLE 2' DEEP INTO NATURAL GROUND AND FOUND NO FURTHER EVIDENCE OF CORNER LOCATION. THIS LOCATION IS ABOUT 1.5' NW OF INTERSECTION OF CALKINS WITNESSES AND THE EXCAVATIONS OVERLAPPED. EXCEPTED THIS LOCATION AS THE LOCATION OF CORNER AS PERPETUATED BY CALKINS AND SET 5/8" REBAR WITH 2¼" ALUMINUM CAP AND MONUMENT BOX. AT THE DIRECTION OF THE PEER REVIEW GROUP RETURNED TO CORNER ON OCTOBER 26, 1999 AND MOVED CORNER MONUMENT & MONUMENT BOX TO RECORDED LOCATION OF CORNER. ACCEPTED THIS LOCATION AS PERPETUATED LOCATION OF CORNER. MEASURED NORTH 2666.15' TO K-5. MEASURED SOUTH 2668.80' TO K-7.

C. Description of monument for corner and accessories established to perpetuate locating the position of the corner:

K-6 T2N-R2E

5½" X 24" REBAR WITH 2¼" ALUMINUM CAP STAMPED PA 345 25837 INGHAM COUNTY

FOUND NAIL & TAG 28414, EAST SIDE 7" HICKORY, N35°E, 41.50'


FOUND BOSS ENGINEERING NAIL & TAG, WEST SIDE 21" HICKORY, S40°E, 41.50'

FOUND NAIL & TAG 28414, EAST SIDE 4" MAPLE, S40°W, 38.23'

FOUND NAIL & TAG 28414, SOUTH SIDE 35" OAK, N70°W, 20.50'

Signed by David L. Clifford  
Surveyor's Michigan License No. 25837

Date OCTOBER 27, 1999



FORM APPROVED BY MICHIGAN STATE BOARD OF PROFESSIONAL SURVEYORS, JAN. 20, 1971  
REVISED MAY 14, 1976  
REVISED JAN. 1983  
REVISED OCT. 1995

P.A. 345 INGHAM COUNTY  
PEER APPROVED 9/21/99 M



LAND CORNER RECORDATION CERTIFICATE  
Filing Requirement of Act 74, Mich. P.A. 1970

For corners in

INGHAM COUNTY

(County)

WHITE OAK TOWNSHIP

1. Public Land Survey

Located In:

Corner Code #

T 2N R 2E

L-5

T R

T R

T R

T R

2. Property Controlling  
in Section

S

T R

T R

3. Miscellaneous  
Property in Sec.

S

S

T R

T R

Paula Johnson  
INGHAM COUNTY  
REGISTER OF DEEDS  
ENGINEER SURVEYING & ENGINEERING

L-9 P-552

CRNR 9.00

1999-060042



1999-060042

Page: 1 of 1  
11/30/1999 09:48A

Register of Deeds Stamp & File Number

4. Lot No. , Recorded Plat

5. Private Claims

I, DAVID L. CLIFFORD

, in a field survey on AUG. 25, 1999 Do hereby state that under requirements of P.A. 74, Michigan P.A. of 1970, the corner points mentioned in lines 1 and 2 above were in conformance with regulations and rules therefore as required in the current manual of survey instructions of the United States Department of the Interior, Bureau of Land Management or by a decree of a Court of Law and /or that the corner points mentioned in lines 3, 4 and 5 above were in conformance with the rules of the Michigan Board of Land Surveyors or by a Decree of a Court of Law, established, re-established, monumented, recovered, found as expressed below:

NOTE: Not more than 2 corners, all in the same town and range, may be recorded on this certificate.

	A	B	C	D	E	F	G	H	I	J	K	L	M
1													
2		6		5		4		3		2		1	
3													
4		7		8		9		10		11		12	
5													
6		18		17		16		15		14		13	
7													
8		19		20		21		22		23		24	
9													
10		30		29		28		27		26		25	
11													
12		31		32		33		34		35		36	
13													

A. Description of original monument and accessories and/or subsequent restoration:

1. POST SET IN ORIGINAL GOVERNMENT SURVEY BY J. WAMPLER, D.S., IN NOV. 1825; ASH 8, N87E, 32 LKS; WILLOW 5, S38E, 21 LKS.

2. A. JACKSON, COUNTY SURVEYOR USED CORNER IN A SURVEY RECORDED IN VOLUME 1 PAGE 149 IN NOV. 1838 IN THE INGHAM COUNTY SURVEYOR RECORDS WITH NO MENTION OF MONUMENT AND THE GLO WITNESSES.

3. TJ BROWN, DEPUTY COUNTY SURVEYOR USED CORNER IN A SURVEY RECORDED IN VOLUME 3 PAGE 45 IN JUNE 1870 IN THE INGHAM COUNTY SURVEYOR RECORDS AS A POST: W. ASH 10", S60°W, 60 LKS; MAPLE 14", S37°E, 26½ LKS.

4. O. BOSS RLS #13574 RECORDED CORNER IN LIBER 3 PAGE 529 IN FEB. 1976 AND USED IT IN AN ACT 132 SURVEY RECORDED IN LIBER 1 PAGES 1223-1226 AS A FOUND 1/2" IRON: NAIL IN SW SIDE 14" HICKORY, S33°E, 32.77'; NAIL IN EAST SIDE 14" OAK, S3°E, 68.50'; NAIL IN NW SIDE 14" OAK, N55°E, 80.15'.

5. K. PIOTROWSKI RLS #9685 RECORDED CORNER IN LIBER 4 PAGE 72 IN JUNE 1977 AND USED IT IN AN ACT 132 SURVEY RECORDED IN LIBER 2 PAGE 390 IN OCT. 1975 AS A FOUND 1/2" REROD: 10" OAK, N45°E, 47.75'; 2" PIPE IN CENTER OF STONE PILLAR, NORTH, 24.60'; 15" NUT, S70°E, 76.76'.

6. G. BOSS RLS #17022 USED CORNER IN AN ACT 132 SURVEY RECORDED IN LIBER 3 PAGE 680 IN DEC. 1978 WITH SAME MONUMENT AND WITNESSES AS ITEM 4 ABOVE.

7. G. BOSS RLS #17022 USED CORNER AN ACT 132 SURVEY RECORDED IN LIBER 6 PAGE 262 IN JUNE 1990 AS A 1" BAR IN MONUMENT BOX: CAP N. SIDE 20" MAPLE, S12°E, 95.37'; ROAD SIGN POST, S65°W, 66.00'; SPIKE S. SIDE 30" OAK, N70°E, 80.75'; STEEL FENCE POST, N3°W, 33.1'.

8. M. FOUTY RLS #18989 USED CORNER AN ACT 132 SURVEY RECORDED IN LIBER 5 PAGE 89 IN NOV. 1985 WITH SAME MONUMENT AND WITNESSES AS IN ITEM 5 ABOVE.

B. Description of corner evidence found and/or method applied in restoring or reestablishing corner:


SEARCHED AT APPARENT LOCATION OF CORNER AND FOUND ½" BAR 2' SOUTH OF CENTERLINE IOSCO ROAD ON FENCE LINE TO SOUTH AND OPPOSITE A STONE PILLAR TO NORTH. EXCAVATED 2' DIAMETER HOLE 4' DEEP TO NATURAL GROUND (BLACK MUCK). FOUND NO OTHER EVIDENCE OF POSITION OF CORNER. TRAVERSE OF SECTION REVEALS AN EXCELLENT PROPORTIONAL LOCATION OF IRON TO BROWNS 1870 SURVEY. ACCEPTED ½" BAR AS PERPETUATION OF CORNER AND REPLACED IT WITH 3/4" BAR & ALUMINUM CAP. MEASURED NORTH 2650.15' TO L-4. MEASURED EAST 2666.37' TO M-5. MEASURED WEST 2665.39' TO K-5.

C. Description of monument for corner and accessories established to perpetuate locating the position of the corner:

L-5 T2N-R2E  
3/4" X 24" BAR WITH 2½" ALUMINUM CAP STAMPED PA 345 25837 INGHAM COUNTY IN MONUMENT BOX  
SET NAIL & TAG 28409 (RON ENGER), EAST SIDE 19" OAK, N18°E, 53.63'  
SET NAIL & TAG 28409, SOUTH SIDE 15" OAK, N55°E, 48.00'  
SET NAIL & TAG 28409, WEST SIDE 21" OAK, S30°E, 32.40'  
SET NAIL & TAG 28409, EAST SIDE 52" OAK, S05°W, 99.75'  
3" PIPE IN CENTER STONE PILLAR, N05°W, 24.75'  
SET NAIL & TAG 28409, NORTH SIDE 22" OAK, S55°W, 51.80'

Signed by David L. Clifford  
Surveyor's Michigan License No. 25837

Date SEPTEMBER 08, 1999



FORM APPROVED BY MICHIGAN STATE BOARD OF PROFESSIONAL SURVEYORS, JAN. 28, 1971  
REVISED MAY 14, 1976  
REVISED JAN, 1983  
REVISED OCT, 1995

P.A. 345 INGHAM COUNTY  
PEER APPROVED 10/29/99



LAND CORNER RECORDATION CERTIFICATE  
Filing Requirement of Act 74, Mich. P.A. 1970

For corners in

INGHAM COUNTY  
(County)

Located In:

Corner Code #

WHITE OAK TOWNSHIP

1. Public Land Survey

T 2N R 2E

L-6

T R

T R

T R

Property Controlling  
in Section

S T

T R

3. Miscellaneous

S T

T R

Property in Sec.

S T

T R

Paula Johnson

INGHAM COUNTY

REGISTER OF DEEDS

RECORDED

ENGINEERING & ENGINEERING

L-9 P-553

CRNR 9.00

1999-060043



1999-060043

Page: 1 of 1

11/30/1999 09:48A

Register of Deeds Stamp & File Number

4. Lot No. , Recorded Plat

5. Private Claims

I, DAVID L. CLIFFORD, in a field survey on SEP. 02, 1999 do hereby state that under requirements of P.A. 74, Michigan P.A. of 1970, the corner points mentioned in lines 1 and 2 above were in conformance with regulations and rules therefore as required in the current manual of survey instructions of the United States Department of the Interior, Bureau of Land Management or by a decree of a Court of Law and/or that the corner points mentioned in lines 3, 4 and 5 above were in conformance with the rules of the Michigan Board of Land Surveyors or by a Decree of a Court of Law; established, re-established, monumented, recovered, found as expressed below:

NOTE: Not more than 2 corners, all in the same town and range, may be recorded on this certificate.

	A	B	C	D	E	F	G	H	I	J	K	L	M
1													
2	6		5		4		3		2		1		
3													
4	7		8		9		10		11		12		
5													
6	18		17		16		15		14		13		
7													
8	19		20		21		22		23		24		
9													
10	30		29		28		27		26		25		
11													
12	31		32		33		34		35		36		
13													

A. Description of original monument and accessories and/or subsequent restoration:

1. CORNER NOT SET IN ORIGINAL GOVERNMENT SURVEY.

2. TJ BROWN, COUNTY SURVEYOR, SET CORNER IN A SURVEY RECORDED IN

VOLUME 3 PAGE 45 IN JUNE 1870 AS A POST: HICKORY 10", S60W, 1 LK (.7'); R. OAK 20", N17W, 32 1/2 LKS (21.5')

3. O. BOSS, RLS, 13574, RECORDED CORNER IN LIBER 3 PAGE 529 IN FEB. 1976 AND USED IT IN AN ACT 132 SURVEY RECORDED IN LIBER 1 PAGES 1223-1226 IN AUGUST 1973 AS A 1/2" IRON SET: NAIL W/S 20" HICKORY, N., 0.91'; NAIL W/S 10" OAK, WEST, 8.55'; NAIL SOUTH SIDE 20" OAK, SOUTH, 9.83'.

4. GARY BOSS, RLS, 17022, USED CORNER IN AN ACT 132 SURVEY RECORDED IN LIBER 6 PAGE 262 IN JUNE 1990 WITH SAME MONUMENT AND WITNESSES AS ITEM 3 ABOVE.

B. Description of corner evidence found and/or method applied in restoring or reestablishing corner:

SEARCHED AT APPARENT LOCATION OF CORNER AND FOUND 1/2" BAR WITH 3/4" PIPE STICKING UP 3' NEXT TO IT AT INTERSECTION ANCIENT NORTH-SOUTH AND EAST-WEST FENCES WITH BOSS'S WITNESS TO THE SOUTH STILL STANDING AND HIS OTHER 2 WITNESSES NOW STUMPS. THE BOSS HICKORY WITNESS IS ALSO BROWNS 1ST WITNESS AND IT IS LYING ON GROUND, BADLY ROTTED AND IT IS IMPOSSIBLE TO SAY WHERE IT STOOD WHEN ALIVE. EXCAVATED 5' DIAMETER HOLE 2' DEEP AND FOUND NOTHING BUT ROTTED TREE STUMP. BELIEVE THAT BROWNS CORNER POSITION LIES WITHIN THIS ROTTED STUMP AND THAT 1/2" BAR IS VERY CLOSE TO WHERE BROWN SET CORNER. BAR IS 2.4' NORTH AND 1.2' WEST OF INTERSECTION OF 1/4 LINES. ACCEPTED 1/2" BAR AS PERPETUATION OF CORNER AND REPLACED IT WITH 5/8" REBAR & ALUMINUM CAP. MEASURED WEST 2702.77' TO K-6. MEASURED NORTH 2662.45' TO L-5. MEASURED EAST 2703.86' TO M-6. MEASURED SOUTH 2635.96' TO L-7.

C. Description of monument for corner and accessories established to perpetuate locating the position of the corner:

L-6 T2N, R2E


5/8" X 24" BAR WITH 2 1/4" ALUMINUM CAP IMPRINTED PA 345 INGHAM COUNTY 25837

SET NAIL & TAG 28409 (RON ENGER) IN EAST SIDE 17" ASH, N08°W, 16.97'

SET NAIL & TAG 28409 IN SOUTH SIDE 19" ASH, N80°E, 46.27'

SET NAIL & TAG 28409 IN WEST SIDE 10" OAK, S15°E, 8.48'

SET NAIL & TAG 28409 IN NE SIDE 14" HICKORY, N80°W, 46.46'



Signed by David Clifford

Date SEPTEMBER 08, 1999

Surveyor's Michigan License No. 25837

FORM APPROVED BY MICHIGAN STATE BOARD OF PROFESSIONAL SURVEYORS, JAN. 28, 1971  
REVISED MAY 14, 1976  
REVISED JAN. 1983  
REVISED OCT. 1996

P.A. 345 INGHAM COUNTY  
PEER APPROVED 10/29/99 MC



LAND CORNER RECORDATION CERTIFICATE  
Filing Requirement of Act 74, Mich. P.A. 1970

For corners in

INGHAM COUNTY  
(County)  
WHITE OAK TOWNSHIP  
1. Public Land Survey T 2N R 2E L-7  
T R  
T R  
T R  
2. Property Controlling S T R  
in Section T R  
3. Miscellaneous S T R  
Property in Sec. S T R

Paula Johnson  
INGHAM COUNTY  
REGISTER OF DEEDS  
REGISTER SURVEYING & ENGINEERING

RECORDED  
CRNR 9.00

L-9 P-554

1999-060044



1999-060044

Page: 1 of 1

11/30/1999 09:48A

Register of Deeds Stamp & File Number

4. Lot No. , Recorded Plat  
5. Private Claims

I, DAVID L. CLIFFORD, in a field survey on AUG. 26, 1999 Do hereby state that under requirements of P.A. 74, Michigan P.A. of 1970, the corner points mentioned in lines 1 and 2 above were in conformance with regulations and rules therefore as required in the current manual of survey instructions of the United States Department of the Interior, Bureau of Land Management or by a decree of a Court of Law and for that the corner points mentioned in lines 3, 4 and 5 above were in conformance with the rules of the Michigan Board of Land Surveyors or by a Decree of a Court of Law; established, re-established, monumented, recovered, found as expressed below.

NOTE: Not more than 2 corners, all in the same town and range, may be recorded on this certificate.

	A	B	C	D	E	F	G	H	I	J	K	L	M
1													
2	6		5		4		3		2		1		
3													
4	7		8		9		10		11		12		
5													
6	18		17		16		15		14		13		
7													
8	19		20		21		22		23		24		
9													
10	30		29		28		27		26		25		
11													
12	31		32		33		34		35		36		
13													

A. Description of original monument and accessories and/or subsequent restoration:

- POST SET IN ORIGINAL GOVERNMENT SURVEY BY J. WAMPLER, D.S., IN NOV. 1825; WO 12", S88E, 6 LKS; WO 8", S19E, 18 LKS.
- TJ BROWN, DEPUTY COUNTY SURVEYOR USED CORNER IN A SURVEY RECORDED IN VOLUME 3 PAGE 45 IN JUNE 1870 IN THE INGHAM COUNTY SURVEYOR RECORDS AS A POST: HICK. 3", N32°E, 39½ LKS; HICK. 3", S39°W, 35 LKS.
- RJ ROBB, COUNTY SURVEYOR, USED CORNER IN A SURVEY RECORDED IN VOLUME 2 PAGE 256 IN JAN. 1907 IN THE INGHAM COUNTY SURVEYOR RECORDS AS AN STONE: HICK. 7", N6½°W, 39 LKS (25.7'); S.W. OAK 14", N67°W, 96 LKS (63.4')
- INGHAM COUNTY ROAD COMMISSION CORNER GRID SHEET (1968): IRON; 20" OAK, N.E., 75.77'; 12" ASH, S.E., 21.41'; 20" OAK, S.W., 38.42'; 46" OAK, N.W., 63.74'
- O. BOSS RLS #13574 RECORDED CORNER IN LIBER 2 PAGE 211 IN OCT. 1972 AND LIBER 3 PAGE 531 IN FEB. 1976 AND USED IT IN ACT 132 SURVEYS RECORDED IN LIBER 1 PAGES 712-714 AND LIBER 1 PAGES 1223-1227 IN AUGUST 1973 AS A FOUND 1/2" PIPE: NAIL IN E. SIDE 20" TREE, N2°E, 27.3'; NAIL IN S. SIDE 26" OAK, S65°W, 39.3'; NAIL IN E. SIDE 10" TREE, S21°E, 21.41'
- A. WILLIAMS RLS #21275 USED CORNER IN AN ACT 132 SURVEY RECORDED IN LIBER 3 PAGES 106 & 107 IN NOV. 1977 WITH NO MENTION OF MONUMENT OR WITNESSES.

B. Description of corner evidence found and/or method applied in restoring or reestablishing corner:

SEARCHED AT APPARENT LOCATION OF CORNER AND FOUND ½" PIPE ON CENTERLINE DANSVILLE ROAD ON FENCE LINE TO NORTH MATCHING ALL OF ROAD COMMISSION AND BOSS WITNESSES. ROBB'S WITNESSES STILL STAND AND CROSS 1' NORTH OF IRON. EXCAVATED 2' DIAMETER HOLE 4' DEEP TO NATURAL GROUND. FOUND 1½" PIPE DIRECTLY BENEATH 1/2" PIPE. TRAVERSE OF SECTION REVEALS AN EXCELLENT PROPORTIONAL LOCATION OF PIPE TO BROWNS 1870 SURVEY. ACCEPTED PIPES AS PERPETUATION OF CORNER AND RESET 1/2" PIPE ABOVE 1½" PIPE AND CAPPED IT WITH 2½" ALUMINUM CAP. MEASURED EAST 2744.53' TO M-7. MEASURED WEST 2721.46' TO K-7.

C. Description of monument for corner and accessories established to perpetuate locating the position of the corner:

L-7 T2N-R2E  
1/2" X 24" PIPE WITH 2½" ALUMINUM CAP STAMPED PA 345 25837 INGHAM COUNTY IN MONUMENT BOX  
SET NAIL & TAG 28409 (RON ENGER), SOUTH SIDE 37" OAK, N75°E, 74.88'  
SET NAIL & TAG 28409, EAST SIDE 17" HICKORY, S25°E, 21.55'  
SET NAIL & TAG 28409, NORTH SIDE 21" OAK, S68°W, 38.55'  
SET NAIL & TAG 28409, SOUTH SIDE 52" OAK, N65°W, 64.10'  
SET NAIL & TAG 28409, EAST SIDE 19" HICKORY, N05°E, 27.02'

Signed by David Clifford  
Surveyor's Michigan License No. 25837

Date SEPTEMBER 09, 1999



FORM APPROVED BY MICHIGAN STATE BOARD OF PROFESSIONAL SURVEYORS, JAN. 28, 1971  
REVISED MAY 14, 1975  
REVISED JAN, 1983  
REVISED OCT, 1995

P.A. 345 INGHAM COUNTY  
PEER APPROVED 10/29/99 M



LAND CORNER RECORDATION CERTIFICATE  
Filing Requirement of Act 74, Mich. P.A. 1970

For corners in

INGHAM COUNTY Located In: Corner Code #  
(County)  
WHITE OAK TOWNSHIP  
1. Public Land Survey T 2N R 2E M-5  
T R  
T R  
T R  
2. Property Controlling S T R  
in Section T R  
S T R  
3. Miscellaneous T R  
Property in Sec. S T R

Paula Johnson  
INGHAM COUNTY  
REGISTER OF DEEDS  
ENGINEERING & ENGINEERING

L-9 P-559

RECORDED  
CRNR 9.00

1999-060049



1999-060049

Page: 1 of 1

11/30/1999 09:48A

Register of Deeds Stamp & File Number

4. Lot No. , Recorded Plat  
5. Private Claims

I, DAVID L. CLIFFORD, in a field survey on AUGUST 24, 1999 Do hereby state that under requirements of P.A. 74, Michigan P.A. of 1970, the corner points mentioned in lines 1 and 2 above were in conformance with regulations and rules therefore as required in the current manual of survey instructions of the United States Department of the Interior, Bureau of Land Management or by a decree of a Court of Law and/or that the corner points mentioned in lines 3, 4 and 5 above were in conformance with the rules of the Michigan Board of Land Surveyors or by a Decree of a Court of Law, established, re-established, monumented, recovered, found as expressed below:

NOTE: Not more than 2 corners, all in the same town and range, may be recorded on this certificate.

	A	B	C	D	E	F	G	H	I	J	K	L	M
1													
2	6		5		4		3		2		1		
3													
4	7		8		9		10		11		12		
5													
6	18		17		16		15		14		13		
7													
8	19		20		21		22		23		24		
9													
10	30		29		28		27		26		25		
11													
12	31		32		33		34		35		36		
13													

A. Description of original monument and accessories and/or subsequent restoration:

1. POST SET IN ORIGINAL GOVERNMENT SURVEY BY J. WAMPLER, D.S., IN DEC. 1824; ASH 9", N33½W, 44 LKS; ASH 11", S72W, 92 LKS.  
2. TJ BROWN, COUNTY SURVEYOR USED CORNER IN A SURVEY RECORDED IN VOLUME 2 PAGE 367 IN JAN. 1860 IN THE INGHAM COUNTY SURVEYOR RECORDS AS A POST ORDERED STONE SET FOR CORNER.  
3. R. LESTER, RLS #18998, RECORDED CORNER IN LIBER 5 PAGE 256 DURING THE INGHAM COUNTY REMONUMENTATION PROGRAM OF THE LATE 1970'S IN JULY 1979. HE REPORTED FINDING A 1½" X ½" BOLT, A 11½" X 6-¾" ROCK AND PIECES OF BROKEN CHINA DURING A 10' X 10' EXCAVATION. HE SET A 4" X 36" CONCRETE MONUMENT WITH 1/2" REROD & CAP # 18998 IN PLACE OF THIS EVIDENCE: NAIL&TAG #18998 WEST SIDE 20" WALNUT NE, 62.41'; NAIL & TAG #18998, NE SIDE 36" OAK, SE, 92.56'; NAIL & TAG #18998 NE SIDE 36" MAPLE, NW, 44.94'; NAIL & TAG #18998 SOUTH SIDE 32" MAPLE, WNW, 95.74'.

B. Description of corner evidence found and/or method applied in restoring or reestablishing corner:

SEARCHED AT APPARENT LOCATION OF CORNER AND FOUND 4" CONCRETE MONUMENT WITH 1/2" BAR MATCHING 3 REMAINING LESTER WITNESSES. ACCEPTED CONCRETE MONUMENT AS PERPETUATION OF CORNER CAPPED IT WITH 2½" ALUMINUM CAP. MEASURED NORTH 2636.61' TO M-4. MEASURED WEST 2666.37' TO L-5. MEASURED SOUTH 2654.38' TO M-6.


C. Description of monument for corner and accessories established to perpetuate locating the position of the corner:

M-5 T2N-R2E  
4" CONCRETE MONUMENT WITH 1/2" BAR AND 2½" ALUMINUM CAP STAMPED PA 345 25837 INGHAM COUNTY

FOUND NAIL & BOSS ENGINEERING TAG, WEST SIDE 28" WALNUT, N20°E, 62.72'  
FOUND NAIL & TAG #18998, NE SIDE 40" OAK, S31°E, 92.43'  
CENTERLINE 10" MAPLE, S78°W, 117.10'  
FOUND NAIL & TAG #18998, SOUTH SIDE 38" MAPLE, N73°W, 95.75'  
SET NAIL & TAG #25837, EAST SIDE 14" OAK, N25°W, 82.50'  
1/2" PIPE (A-5, T2N, R3E) SOUTH, 114.92' (108.90' GLO)

Signed by David Clifford  
Surveyor's Michigan License No. 25837

Date SEP. 09, 1999



FORM APPROVED BY MICHIGAN STATE BOARD OF PROFESSIONAL SURVEYORS JAN 28, 1971  
REVISED MAY 14, 1976  
REVISED JAN, 1983  
REVISED OCT., 1996

P.A. 345 INGHAM COUNTY  
PEER APPROVED 10/29/99 M



LAND CORNER RECORDATION CERTIFICATE  
Filing Requirement of Act 74, Mich. P.A. 1970

For corners in

INGHAM COUNTY

(County)

Located In:

Corner Code #

WHITE OAK TOWNSHIP  
1. Public Land Survey

T 2N R 2E

M-6

Paula Johnson  
INGHAM COUNTY  
REGISTER OF DEEDS  
ENGINEER SURVEYING & ENGINEERING

L-9 P-560

RECORDED  
CRNR 9.00

1999-060050

2. Property Controlling  
in Section

S

T R



1999-060050

Page: 1 of 1  
11/30/1999 09:48A

3. Miscellaneous  
Property in Sec.

S

T R

S

T R

Register of Deeds Stamp & File Number

4. Lot No. , Recorded Plat

5. Private Claims

I, DAVID L. CLIFFORD, in a field survey on AUGUST 24, 1999 Do hereby state that under requirements of P.A. 74, Michigan P.A. of 1970, the corner points mentioned in lines 1 and 2 above were in conformance with regulations and rules therefore as required in the current manual of survey instructions of the United States Department of the Interior, Bureau of Land Management or by a decree of a Court of Law and for that the corner points mentioned in lines 3, 4 and 5 above were in conformance with the rules of the Michigan Board of Land Surveyors or by a Decree of a Court of Law; established, re-established, monumented, recovered, found as expressed below:

NOTE: Not more than 2 corners, all in the same town and range, may be recorded on this certificate.

	A	B	C	D	E	F	G	H	I	J	K	L	M
1													
2		6		5		4		3		2		1	
3													
4		7		8		9		10		11		12	
5													
6		18		17		16		15		14		13	
7													
8		19		20		21		22		23		24	
9													
10		30		29		28		27		26		25	
11													
12		31		32		33		34		35		36	
13													

A. Description of original monument and accessories and/or subsequent restoration:

1. POST SET IN ORIGINAL GOVERNMENT SURVEY BY J. WAMPLER, D.S., IN DEC. 1824; ELM 14", N14½W, 41½ LKS; HICK. 7", S36W, 45 LKS.

2. TJ BROWN, COUNTY SURVEYOR USED CORNER IN A SURVEY RECORDED IN VOLUME 2 PAGE 367 IN JAN. 1860 IN THE INGHAM COUNTY SURVEYOR RECORDS AS A POST: HICK. 5", N27W, 110 LKS; YELLOW OAK 4", N57E, 80½ LKS.

3. R. LESTER, RLS #18998, RECORDED CORNER IN LIBER 5 PAGE 236 DURING THE INGHAM COUNTY REMONUMENTATION PROGRAM OF THE LATE 1970'S IN APRIL 1979. HE REPORTED FINDING SEVERAL SMALL STONES IN AN X PATTERN AND ONE LARGE STONE (1' X 2") WITH FLAT SIDE UP DIRECTLY UNDER CENTER OF X. HE SET A 4" X 36" CONCRETE MONUMENT WITH 1/2" BAR & CAP # 18998: NAIL&TAG #18998 SE SIDE 36" OAK, SW, 28.77'; NAIL & TAG #18998, NORTH SIDE 14" HICKORY, WNW, 24.90'; NAIL & TAG #18998 SOUTH SIDE 10" HICKORY, ENE, 26.20'; NAIL & TAG #18998 SW SIDE 11" OAK, SE, 38.39'.

B. Description of corner evidence found and/or method applied in restoring or reestablishing corner:

SEARCHED AT APPARENT LOCATION OF CORNER AND FOUND 4" CONCRETE MONUMENT WITH 1/2" BAR MATCHING 3 REMAINING LESTER WITNESSES. ACCEPTED MONUMENT AS CORNER AS PERPETUATED BY R. LESTER. REMOVED TOP 6" OF CONCRETE AND TOP 7" OF BAR AND CAPPED IT WITH 2½" ALUMINUM CAP. MEASURED NORTH 2654.38' TO M-5. MEASURED SOUTH 2656.92' TO M-7

C. Description of monument for corner and accessories established to perpetuate locating the position of the corner:

M-6 T2N-R2E

4" CONCRETE MONUMENT WITH 1/2" BAR AND 2½" ALUMINUM CAP STAMPED PA 345 25837 INGHAM COUNTY


FOUND NAIL & BOSS ENGINEERING TAG, SW SIDE 14" OAK, S40°E, 38.53'

FOUND NAIL & BOSS ENGINEERING TAG, SE SIDE 40" OAK, S45°W, 28.60'

SET NAIL & TAG # 25837, NW SIDE 12" HICKORY, N45°E, 31.90'

SET NAIL & TAG # 25837, NE SIDE 12" HICKORY, N52°W, 56.80'

SET NAIL & TAG #25837, EAST SIDE 14" OAK, N25°W, 82.50'



Signed by David Clifford

Date SEP. 09, 1999

Surveyor's Michigan License No. 25837

FORM APPROVED BY MICHIGAN STATE BOARD OF PROFESSIONAL SURVEYORS, JAN. 20, 1971  
REVISED MAY 14, 1975  
REVISED JAN, 1983  
REVISED OCT, 1996

P.A. 345 INGHAM COUNTY  
PEER APPROVED 10/29/99 MC



LAND CORNER RECORDATION CERTIFICATE  
Filing Requirement of Act 74, Mich. P.A. 1970

For corners in

INGHAM COUNTY Located In: Corner Code #

(County)

WHITE OAK TOWNSHIP

1. Public Land Survey

T 2N R 2E

M-7

Paula Johnson  
INGHAM COUNTY  
REGISTER OF DEEDS  
ENGINEER SURVEYING & ENGINEERING

L-9 P-561

RECORDED  
CRNR 9.00

1999-060051

2. Property Controlling  
in Section

S

T R

S

T R

3. Miscellaneous  
Property in Sec.

S

T R



1999-060051  
Page: 1 of 1  
11/30/1999 09:48A

Register of Deeds Stamp & File Number

4. Lot No. , Recorded Plat  
5. Private Claims

I, DAVID L. CLIFFORD, in a field survey on AUGUST 24, 1999 Do hereby state that under requirements of P.A. 74, Michigan P.A. of 1970, the corner points mentioned in lines 1 and 2 above were in conformance with regulations and rules therefore as required in the current manual of survey instructions of the United States Department of the Interior, Bureau of Land Management or by a decree of a Court of Law and/or that the corner points mentioned in lines 3, 4 and 5 above were in conformance with the rules of the Michigan Board of Land Surveyors or by a Decree of a Court of Law; established, re-established, monumented, recovered, found as expressed below:

NOTE: Not more than 2 corners, all in the same town and range, may be recorded on this certificate.

	A	B	C	D	E	F	G	H	I	J	K	L	M
1													
2	6		5		4		3		2		1		
3													
4	7		8		9		10		11		12		
5													
6	18		17		16		15		14		13		
7													
8	19		20		21		22		23		24		
9													
10	30		29		28		27		26		25		
11													
12	31		32		33		34		35		36		
13													

A. Description of original monument and accessories and/or subsequent restoration:

1. POST SET IN ORIGINAL GOVERNMENT SURVEY BY J. WAMPLER, D.S., IN DEC. 1824; W.O. 13", N29½W, 20 LKS; W.O. 19", S55W, 21½ LKS.

2. TJ BROWN, COUNTY SURVEYOR USED CORNER IN A SURVEY RECORDED IN VOLUME 2 PAGE 367 IN JAN. 1860 IN THE INGHAM COUNTY SURVEYOR RECORDS AS A POST IN CENTER OF ROAD: W.O. 17", N3½W, 62 LKS.

3. O. BOSS, RLS #13574, RECORDED CORNER IN LIBER 2 PAGE 111 IN OCT. 1972 AND USED IT IN AN ACT 132 SURVEY RECORDED IN LIBER 1 PAGE 712-714 AS A FOUND 1/2" IRON: NAIL, SOUTH SIDE 26" HICKORY, N67°W, 76.92'; NAIL, EAST SIDE 24" HICKORY, S14°W, 112.6'; NAIL, WEST SIDE 18" OAK, S50°E, 39.14'; NAIL, TOP 36" STUMP, WEST, 33.14'.

4. A. WILLIAMS, RLS 21275, USED CORNER IN AN ACT 132 SURVEY RECORDED IN LIBER 3 PAGES 106 & 107 IN NOV. 1977 WITH NO MENTION OF MONUMENT OR WITNESSES.

B. Description of corner evidence found and/or method applied in restoring or reestablishing corner:

SEARCHED AT APPARENT LOCATION OF CORNER AND FOUND 1/2" BAR ON CENTERLINE KANE ROAD AND DANSVILLE ROAD MATCHING 3 REMAINING BOSS WITNESSES. EXCAVATED 4" SQUARE HOLE 3' DEEP THROUGH 2' OF ROAD GRAVEL. FOUND NO FURTHER EVIDENCE OF CORNER. TRAVERSE OF SECTIONS 13 AND 24 REVEAL AN EXCELLENT PROPORTIONAL RELATIONSHIP BETWEEN 1/2" BAR AND GLO MEASUREMENTS AND BROWNS 1860 SURVEY. ACCEPTED 1/2" BAR AS BEST EVIDENCE OF CORNER AND REPLACED IT WITH 3/4" X 24" REBAR AND 2½" ALUMINUM CAP. MEASURED NORTH 2656.92' TO M-6. MEASURED SOUTH 2656.75' TO M-8. MEASURED WEST 2744.53' TO L-7.

C. Description of monument for corner and accessories established to perpetuate locating the position of the corner:

M-7 T2N-R2E

3/4" X 24" REBAR AND 2½" ALUMINUM CAP STAMPED PA 345 25837 INGHAM COUNTY

FOUND NAIL & BOSS ENGINEERING TAG, WEST SIDE 23" OAK, N15°E, 86.27'

FOUND NAIL & BOSS ENGINEERING TAG, WEST SIDE 29" OAK, S48°E, 39.18'

FOUND NAIL & BOSS ENGINEERING TAG, EAST SIDE 25" HICKORY, S10°W, 112.30'

FOUND NAIL & BOSS ENGINEERING TAG, SOUTH SIDE 26" HICKORY, N65°W, 77.20'

SET NAIL & TAG #25837, EAST SIDE 29" HICKORY, N16°W, 110.35'



Signed by David Clifford

Date SEP. 09, 1999

Surveyor's Michigan License No. 25837

FORM APPROVED BY MICHIGAN STATE BOARD OF PROFESSIONAL SURVEYORS, JAN 28, 1971  
REVISED MAY 14, 1975  
REVISED JAN, 1983  
REVISED OCT, 1986

P.A. 345 INGHAM COUNTY

PEER APPROVED 10/29/99 MC



LAND CORNER RECORDATION CERTIFICATE  
Filing Requirement of Act 74, Mich. P.A. 1970

For corners in

INGHAM COUNTY Located In: Corner Code #  
(County)  
WHITE OAK TOWNSHIP  
1. Public Land Survey T 2N R 2E K-5  
T R  
T R  
T R  
2. Property Controlling S T R  
in Section T R  
S T R  
3. Miscellaneous T R  
Property in Sec. S T R  
4. Lot No. , Recorded Plat  
5. Private Claims



1999-050555  
Page: 1 of 1  
10/08/1999 02:29P

Register of Deeds Stamp & File Number

I, DAVID L. CLIFFORD, in a field survey on AUG. 25, 1999 Do hereby state that under requirements of P.A. 74, Michigan P.A. of 1970, the corner points mentioned in lines 1 and 2 above were in conformance with regulations and rules therefore as required in the current manual of survey instructions of the United States Department of the Interior, Bureau of Land Management or by a decree of a Court of Law and/or that the corner points mentioned in lines 3, 4 and 5 above were in conformance with the rules of the Michigan Board of Land Surveyors or by a Decree of a Court of Law, established, re-established, monumented, recovered, found as expressed below:

NOTE: Not more than 2 corners, all in the same town and range, may be recorded on this certificate.

	A	B	C	D	E	F	G	H	I	J	K	L	M
1													
2	6		5		4		3		2		1		
3													
4	7		8		9		10		11		12		
5													
6	18		17		16		15		14		13		
7													
8	19		20		21		22		23		24		
9													
10	30		29		28		27		26		25		
11													
12	31		32		33		34		35		36		
13													

A. Description of original monument and accessories and/or subsequent restoration:

1. POST SET IN ORIGINAL GOVERNMENT SURVEY BY J. WAMPLER, D.S., IN NOV. 1825; RO 38, S81½W, 23 LKS; WO 36, N67E, 18 LKS.
2. A. JACKSON, COUNTY SURVEYOR USED CORNER IN A SURVEY RECORDED IN VOLUME 1 PAGE 145 IN NOV. 1838 IN THE INGHAM COUNTY SURVEYOR RECORDS WITH NO MENTION OF MONUMENT AND THE GLO WITNESSES.
3. TJ BROWN, DEPUTY COUNTY SURVEYOR USED CORNER IN A SURVEY RECORDED IN VOLUME 3 PAGE 45 IN JUNE 1870 IN THE INGHAM COUNTY SURVEYOR RECORDS AS A STONE SET FOR CORNER, NO TREES.
4. JIM PORTER RLS #19003 RECORDED CORNER IN LIBER 3 PAGE 450 IN SEP. 1975 AS A FOUND RAILROAD SPIKE: NAIL & TAG IN 28" CHERRY ENE 81.08'; NAIL & TAG IN 28" MAPLE, ESE, 81.55'; NAIL & TAG IN 18" MAPLE, SSE 96.47'.
5. K. PIOTROWSKI RLS #9685 USED CORNER IN AN ACT 132 SURVEY RECORDED IN LIBER 2 PAGE 390 IN OCT. 1975 WITH NO MENTION OF MONUMENT OR WITNESSES.
6. O. BOSS RLS #13574 RECORDED CORNER IN LIBER 3 PAGE 529 IN FEB. 1976 AND USED IT IN ACT 132 SURVEYS RECORDED IN LIBER 1 PAGE 1223 & 1224 IN JUNE 1976 AS A FOUND RR SPIKE: NAIL W. SIDE 32" OAK, S22°W, 75.39'; NAIL N. SIDE TELEPHONE POLE, S10°E, 52.23'; NAIL W. SIDE 18" MAPLE, S75°E, 96.11'.
7. GARY BOSS RLS #17022 USED CORNER AN ACT 132 SURVEYS RECORDED IN LIBER 3 PAGE 686 IN DEC. 1978 AND LIBER 6 PAGE 262 IN JUNE 1990 WITH SAME MONUMENT AND WITNESSES AS IN ITEM 6 ABOVE.
8. GEORGE YOUNG RLS #17640 USED CORNER AN ACT 132 SURVEYS RECORDED IN LIBER 4 PAGE 57 IN JUNE 1980 AND LIBER 4 PAGE 775 IN NOV. 1983 WITH SAME MONUMENT AND WITNESSES AS IN ITEM 6 ABOVE.
9. MARV FOUTY RLS #18989 USED CORNER AN ACT 132 SURVEY RECORDED IN LIBER 5 PAGE 89 IN NOV. 1985 WITH SAME MONUMENT AND WITNESSES AS IN ITEM 6 ABOVE.

B. Description of corner evidence found and/or method applied in restoring or reestablishing corner:


SEARCHED AT APPARENT LOCATION OF CORNER AND FOUND 1" BAR IN MONUMENT BOX MATCHING ALL MODERN DAY WITNESSES ABOVE. EXCAVATED THROUGH MONUMENT BOX AND FOUND STONE 2' DEEP. TRAVERSE OF SECTION REVEALS AN EXCELLENT PROPORTIONAL LOCATION OF IRON TO BROWNS 1870 SURVEY. ACCEPTED 1" BAR AS PERPETUATION OF CORNER AND CAPPED IT WITH STANDARD ALUMINUM CAP. MEASURED NORTH 2657.30' TO K-4. MEASURED EAST 2665.39' TO L-5. MEASURED SOUTH 2666.65' TO K-6.

C. Description of monument for corner and accessories established to perpetuate locating the position of the corner:

K-5 T2N-R2E  
1" X 24" BAR WITH 2¼" ALUMINUM CAP STAMPED PA 345 25837 INGHAM COUNTY  
SET NAIL & TAG 25837, WEST SIDE 8" TRIPLE BASSWOOD, N10°E, 38.45'  
SET NAIL & TAG 28409 (RON ENGER), NORTH SIDE 38" MAPLE, S65°E, 81.35'  
FOUND NAIL & TAG 19003, WEST SIDE 32" MAPLE, S18°E, 95.35'  
SET NAIL & TAG 25837, EAST SIDE 30" OAK, S40°W, 74.82'  
SOUTH FACE 4" STEEL GATE POST, N22°W, 35.25'  
SET NAIL & TAG 28409, NORTH SIDE 398" MAPLE, S70°E, 107.78'

Signed by David Clifford  
Surveyor's Michigan License No. 25837

Date SEPTEMBER 03, 1999





LAND CORNER RECORDATION CERTIFICATE  
Filing Requirement of Act 74, Mich. P.A. 1970

For corners in

INGHAM COUNTY

(County)

Located In:

Corner Code #

WHITE OAK TOWNSHIP

1. Public Land Survey

T 2N R 2E

K-7

2. Property Controlling  
in Section

S

T R

T R

T R

T R

3. Miscellaneous  
Property in Sec.

S

T R

T R

T R

4. Lot No. , Recorded Plat

5. Private Claims



1999-050556

Page: 1 of 1

10/08/1999 02:29P

Register of Deeds Stamp & File Number

I, DAVID L. CLIFFORD, in a field survey on AUG. 26, 1999 Do hereby state that under requirements of P.A. 74, Michigan P.A. of 1970, the corner points mentioned in lines 1 and 2 above were in conformance with regulations and rules therefore as required in the current manual of survey instructions of the United States Department of the Interior, Bureau of Land Management or by a decree of a Court of Law and /or that the corner points mentioned in lines 3, 4 and 5 above were in conformance with the rules of the Michigan Board of Land Surveyors or by a Decree of a Court of Law, established, re-established, monumented, recovered, found as expressed below:

NOTE: Not more than 2 corners, all in the same town and range, may be recorded on this certificate.

	A	B	C	D	E	F	G	H	I	J	K	L	M
1													
2		6		5		4		3		2		1	
3													
4		7		8		9		10		11		12	
5													
6		18		17		16		15		14		13	
7													
8		19		20		21		22		23		24	
9													
10		30		29		28		27		26		25	
11													
12		31		32		33		34		35		36	
13													

A. Description of original monument and accessories and/or subsequent restoration:

1. POST SET IN ORIGINAL GOVERNMENT SURVEY BY J. WAMPLER, D.S., IN NOV. 1825; ASH 5, S40E, 12 LKS; ASH 8, S45½W, 8 LKS.

2. TJ BROWN, DEPUTY COUNTY SURVEYOR USED CORNER IN A SURVEY RECORDED IN VOLUME 3 PAGE 45 IN JUNE 1870 IN THE INGHAM COUNTY SURVEYOR RECORDS WITH NO MENTION OF MONUMENT SET: HICKORY 10, N9E, 215 LKS; SWAMP WHITE OAK 8, S15½E, 21 LKS.

3. E.A. CALKINS, INGHAM COUNTY SURVEYOR SET BUGGY AXLE WITH BRICK AS CORNER RECORDED IN VOLUME 5 PAGE 19 OF COUNTY SURVEYORS RECORDS IN MAY 1901: SW CORNER HOUSE WALL N20-3/4E, 211½ LKS (139.4'); SWAMP WHITE OAK 15, S15E, 211½ LKS (139.6').

4. INGHAM COUNTY ROAD COMMISSION FOUND A BUGGY SHAFT AND BRICK: 12" MAPLE, 59.4' NE; SW CORNER HOUSE 139.0' NNE; SE CORNER BARN, 184.0' NNW; IRON ROAD SIGN, 42.0' SE; POPLAR 30", 46.1' NE; SPIKE IN 8" ELM, 124.9' WNW. AND IN 1968 ICRC CALLED FOR A 1" ROD: POWER POLE SW 33.41', BARN NW 184.13', HOUSE NE 139.19', AND 12" CMP SE 37.28'.

5. O. BOSS RLS #13574 RECORDED CORNER IN LIBER 3 PAGE 531 IN FEB. 1978 AND USED IT IN ACT 132 SURVEYS RECORDED IN LIBER 1 PAGE 1224, 1225, & 1226 IN AUGUST 1976 AS A FOUND 1" IRON: SPIKE E. SIDE TELEPHONE POLE N53°W, 38.95'; SPIKE SE SIDE 36" TREE, N40°E, 47.39'; CENTERLINE STREET SIGN POLE, S43°W, 31.35'.

6. MAURICE H. MAHIEU RLS #28414 USED CORNER IN A RECORDED SURVEY FOUND IN LIBER 8 PAGE 328 OF SURVEYS AS FOUND 1" BAR: N&T #28414 W. SIDE 42" POPLAR, N40°E, 45.79'; N&T #28414 E. SIDE FENCE POST, N40°W, 47.80'; N&T #28414 N. SIDE WOOD POST, S35°W, 31.50'; WEST EDGE STOP SIGN POST, S45°E, 39.00'.

B. Description of corner evidence found and/or method applied in restoring or reestablishing corner:

SEARCHED AT APPARENT LOCATION OF CORNER AND FOUND 1" REROD ON CENTERLINE DANSVILLE ROAD, 1.5' W. OF CENTERLINE BROGAN ROAD MATCHING BOSS WITNESS TO 36" TREE, 1968 ROAD COMMISSION WITNESSES TO BARN, HOUSE FOUNDATION, MAPLE, POPLAR, AND CALKINS WITNESS TO HOUSE FOUNDATION. EXCAVATED 18" DIAMETER HOLE AROUND BAR 18" DEEP AND FOUND BRICK COMPLETELY SURROUNDING BAR. DUG DOWN 3' AROUND BAR AND COULD NOT MOVE IT AT ALL. ACCEPTED BAR AS PERPETUATION OF CORNER AND STAMPED 25837 IN TOP AND SET MON BOX. MEASURED 2668.30' NORTH TO K-6 AND 2665.26' SOUTH TO K-8.

C. Description of monument for corner and accessories established to perpetuate locating the position of the corner:

K-7 T2N-R2E

1" BAR WITH 2¼" ALUMINUM CAP STAMPED PA 345 25837 INGHAM COUNTY


SET NAIL & TAG 25837, S.E. SIDE 51" POPLAR, N38°E, 47.82'

SET NAIL & TAG 28409 (RON ENGER), W. SIDE 17" WALNUT, S15°E, 263.50'

FOUND NAIL & TAG 28414, W. SIDE 27" MAPLE, N20°E, 78.17'

FOUND NAIL & TAG 28414, E. SIDE CORNER FENCE POST, N45°W, 47.84'

CENTERLINE END 12" CMP, S60°W, 32.20'



Signed by David Clifford  
Surveyor's Michigan License No. 25837

Date SEPTEMBER 03, 1999