

# LAND CORNER RECORDATION CERTIFICATE

FILING REQUIREMENT OF ACT 74, MICH. P.A. 1970

LIBER

2 PG 405

FILED

FOR CORNERS OF—

LOCATED IN—

CORNER CODE NUMBER

1. PUBLIC LAND SURVEY 24 Sec. T. 2 N. R. 1 E. K-7, L-7, M-7
2. PROPERTY CONTROLLING IN SECTION \_\_\_\_\_, T. \_\_\_\_\_ N. S., R. \_\_\_\_\_ E. W. \_\_\_\_\_
3. MISCELLANEOUS PROPERTY IN SECTION \_\_\_\_\_, T. \_\_\_\_\_ N. S., R. \_\_\_\_\_ E. W. \_\_\_\_\_
4. LOT NO. \_\_\_\_\_, RECORDED PLAT \_\_\_\_\_
5. PRIVATE CLAIMS \_\_\_\_\_

MAY 11 9 46 AM '73

REGISTER OF DEEDS

*Enid M. Lewis*  
INGHAM COUNTY, MICH.

REGISTER OF DEEDS STAMP AND  
FILING NUMBER

I, Ronnie M. Lester do hereby certify that under requirements of P.A. 74, Michigan P.A. of 1970, the corner points mentioned in lines 1 and 2 above (identified with circles on index code diagram—over) were, in a field survey on March 8 1972, established, re-established, monumented, re-monumented, recovered or restored as expressed below and in conformance with regulations and rules therefore as required in the current manual of survey instructions of the United States Department of the Interior, Bureau of Land Management or by a decree of a court of law. Furthermore, that the corner points mentioned in lines 3, 4 and 5 above were, in a field survey on \_\_\_\_\_ 19\_\_\_\_, found, recovered, restored, established or re-established as expressed below and in conformance with the rules of the Michigan State Board of Registration for Land Surveyors or, by a Decree of a Court of law:

A. Description of original monument and accessories and/or subsequent restoration:

- K-7 Original monument and accessories obliterated
- L-7 Original monument and accessories obliterated
- M-7 Original monument and accessories obliterated

B. Description of corner evidence found and/or method applied in restoring or re-establishing corner:

- K-7 Found 3/4 " bar in centerline of M-36 on old fence line South.
- L-7 Set 1/2" bar in centerline of M-36 midway between NW corner and NE corner of Section but not on line.
- M-7 Set 1/2" bar 52.8' South of found NW corner of Section 19, T2N, R2E (52.8' Original Government falling).

C. Description of monument for corner and accessories established to perpetuate locating the position of the corner:

- K-7 Nail & Tag in SE side 20" Ash, SW, 56.72'  
Nail & Tag in West side 6" Ash, SSE, 39.46'  
Nail & Tag in South side 36" Hickory, ENE, 88.48'
- L-7 Northwesterly corner concrete Headwall, NW, 29.27'  
Top of 5" metal post filled with concrete, SW, 56.49'  
Top of 5" metal post filled with concrete, SE, 52.38'
- M-7 1/2" bar (NW corner Section 19, T2N, R2E) North, 52.80'  
Nail & Tag South side 15" Chestnut, NE, 149.37'  
Nail & Tag South side fence post, NW, 75.65'  
Nail & Tag West side 15" Apple, NE 183.59'

SIGNED BY Ronnie M. Lester

DATE

SURVEYOR'S MICHIGAN REGISTRATION NO. 18998

FOR STATE AND UNITED STATES AGENCIES:

SIGNED BY \_\_\_\_\_

CHIEF OF SURVEY PARTY

DATE \_\_\_\_\_

APPROVED AND SIGNED BY \_\_\_\_\_

MICHIGAN REGISTERED LAND SURVEYOR

DATE \_\_\_\_\_

(SEAL)

SURVEYOR'S MICHIGAN REGISTRATION NO. \_\_\_\_\_

Form No. MLM735  
DOUBLEDAY BROS. & CO., KALAMAZOO, MICH.

FORM APPROVED BY MICHIGAN STATE BOARD OF REGISTRATION, JAN. 28, 1971  
DISTRIBUTED BY MICHIGAN SOCIETY OF REGISTERED LAND SURVEYORS

# LAND CORNER RECORDATION CERTIFICATE

FILING REQUIREMENT OF ACT 74, MICH. P.A. 1970

LIBER

3 PG 540

FILED

MAR 2 4 16 PM '76

REGISTER OF DEEDS

*Enid M. Lewis*  
INGHAM COUNTY, MICH.

REGISTER OF DEEDS STAMP AND  
FILING NUMBER

FOR CORNERS OF--	LOCATED IN--	CORNER CODE NUMBER
1. PUBLIC LAND SURVEY	T. 2N N. S., R. 2E E. W.	B-7, C-7
2. PROPERTY CONTROLLING IN SECTION	T. N. S., R. E. W.	
3. MISCELLANEOUS PROPERTY IN SECTION	T. N. S., R. E. W.	
4. LOT NO. , RECORDED PLAT		
5. PRIVATE CLAIMS		

I, George M. Young do hereby certify that under requirements of P.A. 74, Michigan P.A. of 1970, the corner points mentioned in lines 1 and 2 above (identified with circles on index code diagram - over) were, in a field survey on 12/16 1975, established, re-established, monumented, re-monumented, recovered or restored as expressed below and in conformance with regulations and rules therefore as required in the current manual of survey instructions of the United States Department of the Interior, Bureau of Land Management or by a decree of a court of law. Furthermore, that the corner points mentioned in lines 3, 4 and 5 above were, in a field survey on 19, found, recovered, restored, established or re-established as expressed below and in conformance with the rules of the Michigan State Board of Registration for Land Surveyors or, by a Decree of a Court of law:

A. Description of original monument and accessories and/or subsequent restoration:

B-7 Original monument and accessories unknown

C-7 Original monument and accessories unknown

B. Description of corner evidence found and/or method applied in restoring or re-establishing corner:

B-7 Found 1-1 1/4" Iron pipe 3.0' under asphalt  
Raised to surface with 1/2" re-rod & set monument box

C-7 Found 1" Hex head Iron rod 2.2' under asphalt  
Raised to surface with 1/2" re-rod & set monument box

C. Description of monument for corner and accessories established to perpetuate locating the position of the corner:

B-7 Nail in 18" Cherry N 05° W 54.51'  
Hash Mark in Top of Concrete Culvert N 30° W 32.78'  
Nail in 24" Apple S 45° W 97.29'

C-7 Nail in fence post N 45° E 43.35'  
Nail in 24" Cottonwood S 30° E 52.16'  
Nail in 18" Cottonwood S 30° W 49.07'



SIGNED BY *George M. Young* DATE December 19, 1975

SURVEYOR'S MICHIGAN REGISTRATION NO. 17640

(SEAL)

FOR STATE AND UNITED STATES AGENCIES:

SIGNED BY \_\_\_\_\_ DATE \_\_\_\_\_  
CHIEF OF SURVEY PARTY

APPROVED AND SIGNED BY \_\_\_\_\_ DATE \_\_\_\_\_  
MICHIGAN REGISTERED LAND SURVEYOR

(SEAL)

SURVEYOR'S MICHIGAN REGISTRATION NO. \_\_\_\_\_

LAND CORNER RECORDATION CERTIFICATE  
FILING REQUIREMENT OF ACT 74, MICH. P.A.1970

FOR CORNERS OF—: LOCATED IN—: CORNER CODE NUMBER

1. PUBLIC LAND SURVEY 19 T. 2 N. S., R. 2 E. W. A - 7

2. PROPERTY CONTROLL-  
ING IN SECTION \_\_\_\_\_, T. \_\_\_\_\_ S., R. \_\_\_\_\_ E. W. \_\_\_\_\_

3. MISCELLANEOUS  
PROPERTY IN SECTION \_\_\_\_\_, T. \_\_\_\_\_ S., R. \_\_\_\_\_ E. W. \_\_\_\_\_

4. LOT NO. \_\_\_\_\_, RECORDED PLAT \_\_\_\_\_

5. PRIVATE CLAIMS \_\_\_\_\_

LIBER 4 PG 91

FILED

SEP 23 11 25 AM '77

REGISTER OF DEEDS

*Paula Johnson*

INGHAM COUNTY, MICH.

REGISTER OF DEEDS STAMP AND  
FILING NUMBER

I, George M. Young, do hereby certify that under requirements of P.A. 74, Michigan P.A. of 1970, the corner points mentioned in lines 1 and 2 above were, in a field survey on 6/14, 1977, established, re-established, monumented, re-monumented, recovered or restored as expressed below and in conformance with regulations and rules therefore as required in the current manual of survey instructions of the United States Department of the Interior, Bureau of Land Management or by a decree of a court of law. Furthermore, that the corner points mentioned in lines 3, 4 and 5 above were, in a field survey on 6/14, 1977, found, recovered, restored, established or re-established as expressed below and in conformance with the rules of the Michigan State Board of Registration for Land Surveyors or, by a Decree of a Court of law:

A. Description of original monument and accessories and/or subsequent restoration:

A - 7 Unknown


B. Description of corner evidence found and/or method applied in restoring or re-establishing corner:

A - 7 Found 1/2" Rod flush with Asphalt

C. Description of monument for corner and accessories established to perpetuate locating the position of the corner:

A - 7  
#16 nail & Cap in Telephone Pole N 80° E 31.15  
#16 nail & Cap in Power Pole S 45° E 130.90  
#16 nail & Tag in Power Pole S 10° W 130.93

Found 1/2" Rod flush with Asphalt



SIGNED BY George M. Young DATE September 20, 1977

SURVEYOR'S MICHIGAN REGISTRATION NO. 17640

(SEAL)

FOR STATE AND UNITED STATES AGENCIES:

SIGNED BY \_\_\_\_\_ DATE \_\_\_\_\_

CHIEF OF SURVEY PARTY

APPROVED AND SIGNED BY \_\_\_\_\_ DATE \_\_\_\_\_

MICHIGAN REGISTERED LAND SURVEYOR

(SEAL)

SURVEYOR'S MICHIGAN REGISTRATION NO. \_\_\_\_\_

1093

FORM APPROVED BY MICHIGAN STATE BOARD OF REGISTRATION JAN. 28, 1971  
REVISED MAY 14, 1975

MAY PLACE SKETCH ON BACK OR ATTACHED SHEET

# LAND CORNER RECORDATION CERTIFICATE

FILING REQUIREMENT OF ACT 74, MICH. P.A. 1970

12-11-78 \*000700

LIBER 4 PG 247

FOR CORNERS OF--:	LOCATED IN--:	CORNER CODE NUMBER
1. PUBLIC LAND SURVEY <u>18</u> T. <u>2N</u> N. S., R. <u>2E</u> E. W.		<u>A-6</u>
2. PROPERTY CONTROLLING IN SECTION _____, T. _____ N. S., R. _____ E. W.		
3. MISCELLANEOUS PROPERTY IN SECTION _____, T. _____ N. S., R. _____ E. W.		
4. LOT NO. _____, RECORDED PLAT _____		
5. PRIVATE CLAIMS _____		

FILED

JUL 13 1 50 PM '78

REGISTER OF DEEDS

*Paula Johnson*

INGHAM COUNTY, MICH.

REGISTER OF DEEDS STAMP AND FILING NUMBER

I, George M. Young, do hereby certify that under requirements of P.A. 74, Michigan P.A. of 1970, the corner points mentioned in lines 1 and 2 above were, in a field survey on Sept. 21, 1977, established, re-established, monumented, re-monumented, recovered or restored as expressed below and in conformance with regulations and rules therefore as required in the current manual of survey instructions of the United States Department of the Interior, Bureau of Land Management or by a decree of a court of law. Furthermore, that the corner points mentioned in lines 3, 4 and 5 above were, in a field survey on Sept. 21, 1977, found, recovered, restored, established or re-established as expressed below and in conformance with the rules of the Michigan State Board of Registration for Land Surveyors or, by a Decree of a Court of law:

A. Description of original monument and accessories and/or subsequent restoration:

A-6 Original corner and accessories not found

B. Description of corner evidence found and/or method applied in restoring or re-establishing corner:

A-6 Found iron in cast iron monument box

C. Description of monument for corner and accessories established to perpetuate locating the position of the corner:

A-6 Iron in cast iron monument box  
3" Steel fence post, East 27.10'  
3" Steel gate post, SW 90.00'  
3" Steel fence post, WSW 84.55'



SIGNED BY George M. Young DATE July 12, 1978

SURVEYOR'S MICHIGAN REGISTRATION NO. 17640

(SEAL)

FOR STATE AND UNITED STATES AGENCIES:

SIGNED BY \_\_\_\_\_ DATE \_\_\_\_\_

CHIEF OF SURVEY PARTY

APPROVED AND SIGNED BY \_\_\_\_\_ DATE \_\_\_\_\_

MICHIGAN REGISTERED LAND SURVEYOR

(SEAL)

SURVEYOR'S MICHIGAN REGISTRATION NO. \_\_\_\_\_

1244

FORM APPROVED BY MICHIGAN STATE BOARD OF REGISTRATION, JAN. 28, 1971  
REVISED MAY 14, 1975

MAY PLACE SKETCH ON BACK OR ATTACHED SHEET

# LAND CORNER RECORDATION CERTIFICATE

FILING REQUIREMENT OF ACT 74, MICH. P.A. 1970

10-25-4492 \*003700

LINE

4 N 284

FOR CORNERS OF—	LOCATED IN—	CORNER CODE NUMBER
1. PUBLIC LAND SURVEY <u>18</u> Sec. T. <u>2</u> N. S., R. <u>2</u> E. W.		<u>A-6</u>
2. PROPERTY CONTROLLING IN SECTION _____, T. _____ N. S., R. _____ E. W.		
3. MISCELLANEOUS PROPERTY IN SECTION _____, T. _____ N. S., R. _____ E. W.		
4. LOT NO. _____, RECORDED PLAT _____		
5. PRIVATE CLAIMS _____		

FILED

AUG 16 11 11 AM '78

REGISTER OF DEEDS

*Paula Johnson*  
INGHAM COUNTY, MICH.

REGISTER OF DEEDS STAMP AND  
FILING NUMBER

I, Austin C. Williams, do hereby certify that under requirements of P.A. 74, Michigan P.A. of 1970, the corner points mentioned in lines 1 and 2 above were, in a field survey on Oct. 20, 1977, established, re-established, monumented, re-monumented, recovered or restored as expressed below and in conformance with regulations and rules therefore as required in the current manual of survey instructions of the United States Department of the Interior, Bureau of Land Management or by a decree of a court of law. Furthermore, that the corner points mentioned in lines 3, 4 and 5 above were, in a field survey on \_\_\_\_\_, 19\_\_\_\_, found, recovered, restored, established or re-established as expressed below and in conformance with the rules of the Michigan State Board of Registration for Land Surveyors or, by a Decree of a Court of law:

A. Description of original monument and accessories and/or subsequent restoration:

A-6 Original monument and accessories obliterated

B. Description of corner evidence found and/or method applied in restoring or re-establishing corner:

A-6 Found  $\frac{1}{2}$ " iron rod in Monument Box

C. Description of monument for corner and accessories established to perpetuate locating the position of the corner:

West  $\frac{1}{4}$  corner of Section 18, T2N, R2E

3" Steel fence post East 27.10'

3" Steel gate post SW 90.00'

3" Steel fence post WSW 84.55'

SIGNED BY Austin C. Williams DATE Nov. 10, 1977

SURVEYOR'S MICHIGAN REGISTRATION NO. 21275

FOR STATE AND UNITED STATES AGENCIES:


SIGNED BY \_\_\_\_\_ DATE \_\_\_\_\_

CHIEF OF SURVEY PARTY

APPROVED AND SIGNED BY \_\_\_\_\_ DATE \_\_\_\_\_

MICHIGAN REGISTERED LAND SURVEYOR

SURVEYOR'S MICHIGAN REGISTRATION NO. \_\_\_\_\_



# LAND CORNER RECORDATION CERTIFICATE

FILING REQUIREMENT OF ACT 74, MICH. P.A. 1970

FOR CORNERS OF—:

LOCATED IN—:

CORNER CODE NUMBER

1. PUBLIC LAND SURVEY\_\_\_\_\_ T. 2N N. S., R. 2E E. W.

A-6

2. PROPERTY CONTROLLING IN SECTION\_\_\_\_\_ , T. \_\_\_\_\_ N. S., R. \_\_\_\_\_ E. W.

3. MISCELLANEOUS PROPERTY IN SECTION\_\_\_\_\_ , T. \_\_\_\_\_ N. S., R. \_\_\_\_\_ E. W.

4. LOT NO. \_\_\_\_\_ , RECORDED PLAT \_\_\_\_\_

5. PRIVATE CLAIMS \_\_\_\_\_

LIBER

5 PG 142

FILED

JAN 16 3 02 PM '79

REGISTER OF DEEDS

*Paula Johnson*

INGHAM COUNTY, MICH.

REGISTER OF DEEDS STAMP AND FILING NUMBER

I, Richard W. Steadman, do hereby certify that under requirements of P.A. 74, Michigan P.A. of 1970, the corner points mentioned in lines 1 and 2 above were, in a field survey on April 26, 1976, established, re-established, monumented, re-monumented, recovered or restored as expressed below and in conformance with regulations and rules therefore as required in the current manual of survey instructions of the United States Department of the Interior, Bureau of Land Management or by a decree of a court of law. Furthermore, that the corner points mentioned in lines 3, 4 and 5 above were, in a field survey on \_\_\_\_\_, 19\_\_\_\_, found, recovered, restored, established or re-established as expressed below and in conformance with the rules of the Michigan State Board of Registration for Land Surveyors or, by a Decree of a Court of law:

A. Description of original monument and accessories and/or subsequent restoration:

The County Surveyor customarily established closing quarter corners, since they were not included in the procedure for the United States Survey of the Public Lands. From the only public record I find pertaining to this corner, it appears to have been established by County Surveyor Anson Jackson in a survey dated December 28, 1839 and recorded in Volume 1, Page 152 of the Ingham County Surveyor's Records; but he notes only the bearing trees: 12" B. Ash S85°W 68 lks. and 16" B. Ash S44-1/2°W 35-1/2 lks.

B. Description of corner evidence found and/or method applied in restoring or re-establishing corner:

Dug hole in Meech Road but found nothing. Re-established corner opposite fence East and on township line as defined by corresponding quarter corner for T2N, R1E and the next section corner North for T2N, R1E.

C. Description of monument for corner and accessories established to perpetuate locating the position of the corner:

Set 5/8" iron rod and monument box to mark the corner.

Witnesses: Wood anchor post	S21°W	69.12 ft.
C/L steel anchor post	S86°E	27.03 ft.
4" Elm	N22°E	82.54 ft.

SIGNED BY Richard W. Steadman DATE January 10, 1979

SURVEYOR'S MICHIGAN REGISTRATION NO. 11370


FOR STATE AND UNITED STATES AGENCIES:

SIGNED BY \_\_\_\_\_ DATE \_\_\_\_\_

CHIEF OF SURVEY PARTY

APPROVED AND SIGNED BY \_\_\_\_\_ DATE \_\_\_\_\_

MICHIGAN REGISTERED LAND SURVEYOR



SURVEYOR'S MICHIGAN REGISTRATION NO. \_\_\_\_\_

1529

FORM APPROVED BY MICHIGAN STATE BOARD OF REGISTRATION, JAN. 28, 1971  
REVISED MAY 14, 1975

MAY PLACE SKETCH ON BACK OR ATTACHED SHEET

# LAND CORNER RECORDATION CERTIFICATE

FILING REQUIREMENT OF ACT 74, MICH. P.A. 1970

FOR CORNERS OF—:	LOCATED IN—:	CORNER CODE NUMBER
1. PUBLIC LAND SURVEY _____ T. <u>2N</u> N. S., R. <u>2E</u> E. W.		<u>A-5</u>
2. PROPERTY CONTROLLING IN SECTION _____, T. _____ N. S., R. _____ E. W.		
3. MISCELLANEOUS PROPERTY IN SECTION _____, T. _____ N. S., R. _____ E. W.		
4. LOT NO. _____, RECORDED PLAT _____		
5. PRIVATE CLAIMS _____		

LIBER 5 PG 143

FILED

JAN 16 3 02 PM '79

REGISTER OF DEEDS

*Paula Johnson*

INGHAM COUNTY, MICH.

REGISTER OF DEEDS STAMP AND FILING NUMBER

I, Richard W. Steadman, do hereby certify that under requirements of P.A. 74, Michigan P.A. of 1970, the corner points mentioned in lines 1 and 2 above were, in a field survey on April 26, 1976, established, re-established, monumented, re-monumented, recovered or restored as expressed below and in conformance with regulations and rules therefore as required in the current manual of survey instructions of the United States Department of the Interior, Bureau of Land Management or by a decree of a court of law. Furthermore, that the corner points mentioned in lines 3, 4 and 5 above were, in a field survey on \_\_\_\_\_, 19\_\_\_\_, found, recovered, restored, established or re-established as expressed below and in conformance with the rules of the Michigan State Board of Registration for Land Surveyors or, by a Decree of a Court of law:

A. Description of original monument and accessories and/or subsequent restoration:

Original Monument: wood post set by Joseph Wampler, U.S. Deputy Surveyor in 1825; bearing trees: 15" Ash S14-1/2°E 50 lks. and 5" Tamarack N86-3/4°E 40-1/2 lks.

The only other mention of this corner I find in public records is in a survey dated December 28, 1839 and recorded in Volume 1, Page 152 of Ingham County Surveyor's Records. Anson Jackson, County Surveyor, makes reference to this corner, but gives no additional information.

B. Description of corner evidence found and/or method applied in restoring or re-establishing corner:

Dug hole in the intersection of Meech and Iosco Roads, but found nothing. Re-established the corner on the township line as defined by the quarter corner next North for T2N, R1E and the corresponding section corner for T2N, R1E; and at the USPLS recorded jog distance South of it.

C. Description of monument for corner and accessories established to perpetuate locating the position of the corner:

Set 1/2" iron pipe and monument box to mark the corner.

Witnesses: Telephone pole	S20°E	80.71 ft.
Wood anchor post	S64°E	87.64 ft.
20" Maple	N71°E	76.17 ft.

Corner for T2N, R1E (set 3/4" iron pipe and monument box - 1973) South 99 ft. (150 lks.)

SIGNED BY Richard W. Steadman DATE January 10, 1979

SURVEYOR'S MICHIGAN REGISTRATION NO. 11370

FOR STATE AND UNITED STATES AGENCIES:


SIGNED BY \_\_\_\_\_ DATE \_\_\_\_\_

CHIEF OF SURVEY PARTY

APPROVED AND SIGNED BY \_\_\_\_\_ DATE \_\_\_\_\_

MICHIGAN REGISTERED LAND SURVEYOR

SURVEYOR'S MICHIGAN REGISTRATION NO. \_\_\_\_\_



# LAND CORNER RECORDATION CERTIFICATE

FILING REQUIREMENT OF ACT 74, MICH. P.A. 1970

FOR CORNERS OF—:	LOCATED IN—:	CORNER CODE NUMBER
1. PUBLIC LAND SURVEY _____ T. <u>2N</u> N. S., R. <u>2E</u> E. W.		<u>B-5</u>
2. PROPERTY CONTROLLING IN SECTION _____, T. _____ N. S., R. _____ E. W.		
3. MISCELLANEOUS PROPERTY IN SECTION _____, T. _____ N. S., R. _____ E. W.		
4. LOT NO. _____, RECORDED PLAT _____		
5. PRIVATE CLAIMS _____		

LIBER 5 PG 145

FILED

JAN 16 3 02 PM '79

REGISTER OF DEEDS

*Paula Johnson*  
INGHAM COUNTY, MICH.

REGISTER OF DEEDS STAMP AND  
FILING NUMBER

I, Richard W. Steadman, do hereby certify that under requirements of P.A. 74, Michigan P.A. of 1970, the corner points mentioned in lines 1 and 2 above were, in a field survey on April 26, 1976, established, re-established, monumented, re-monumented, recovered or restored as expressed below and in conformance with regulations and rules therefore as required in the current manual of survey instructions of the United States Department of the Interior, Bureau of Land Management or by a decree of a court of law. Furthermore, that the corner points mentioned in lines 3, 4 and 5 above were, in a field survey on \_\_\_\_\_, 19\_\_\_\_, found, recovered, restored, established or re-established as expressed below and in conformance with the rules of the Michigan State Board of Registration for Land Surveyors or, by a Decree of a Court of law:

A. Description of original monument and accessories and/or subsequent restoration:

Original Monument: wood post set by Joseph Wampler, U.S. Deputy Surveyor in 1825; bearing trees: 6" Sugar N21°W 19 lks. and 12" Sugar S72°W 8 lks.

The only other public record I find pertaining to this corner is a survey dated December 28, 1839, recorded in Volume 1 on Page 152, Ingham County Surveyors Records, wherein only the U.S. bearing trees are given.

B. Description of corner evidence found and/or method applied in restoring or re-establishing corner:

Dug hole in Iosco Road but found nothing; location falls in road cut area.  
Re-established corner in center of road opposite fencelines North and South.

C. Description of monument for corner and accessories established to perpetuate locating the position of the corner:

Set 1/2" iron pipe and monument box to mark the corner.

Witnesses:	8" Hickory	S47°W	34.09 ft.
	20" Oak	S62°E	61.90 ft.
	18" Maple	N08°W	27.55 ft.

SIGNED BY Richard W. Steadman DATE January 9, 1979

SURVEYOR'S MICHIGAN REGISTRATION NO. 11370


FOR STATE AND UNITED STATES AGENCIES:

SIGNED BY \_\_\_\_\_ DATE \_\_\_\_\_

CHIEF OF SURVEY PARTY

APPROVED AND SIGNED BY \_\_\_\_\_ DATE \_\_\_\_\_

MICHIGAN REGISTERED LAND SURVEYOR



SURVEYOR'S MICHIGAN REGISTRATION NO. \_\_\_\_\_



# LAND CORNER RECORDATION CERTIFICATE

FILING REQUIREMENT OF ACT 74, MICH. P.A.1970

FOR CORNERS OF --:	LOCATED IN--:	CORNER CODE NUMBER
1. PUBLIC LAND SURVEY_____ T. <u>2N</u> N. S., R. <u>1E</u> E. W.		<u>M-5</u>
2. PROPERTY CONTROLLING IN SECTION_____, T. _____ N. S., R. _____ E. W.		
3. MISCELLANEOUS PROPERTY IN SECTION_____, T. _____ N. S., R. _____ E. W.		
4. LOT NO. _____, RECORDED PLAT _____		
5. PRIVATE CLAIMS _____		

LIBER 5 PG 146

FILED

JAN 16 3 02 PM '79

REGISTER OF DEEDS

*Paula Johnson*  
INGHAM COUNTY, MICH.

REGISTER OF DEEDS STAMP AND FILING NUMBER

I, Richard W. Steadman, do hereby certify that under requirements of P.A. 74, Michigan P.A. of 1970, the corner points mentioned in lines 1 and 2 above were, in a field survey on June 25, 1973, established, re-established, monumented, re-monumented, recovered or restored as expressed below and in conformance with regulations and rules therefore as required in the current manual of survey instructions of the United States Department of the Interior, Bureau of Land Management or by a decree of a court of law. Furthermore, that the corner points mentioned in lines 3, 4 and 5 above were, in a field survey on \_\_\_\_\_, 19\_\_\_\_, found, recovered, restored, established or re-established as expressed below and in conformance with the rules of the Michigan State Board of Registration for Land Surveyors or, by a Decree of a Court of law:

A. Description of original monument and accessories and/or subsequent restoration:

Original Monument: wood post set by Joseph Wampler, U.S. Deputy Surveyor in 1824; bearing trees: 9" Ash N37°W 43 lks. and 9" Ash S29°W - no distance given. The only other public record I find pertaining to this corner is a survey dated February 4, 1839 and recorded in Volume 1 on Page 137, Ingham County Surveyors Records, wherein Anson Jackson, County Surveyor gives the bearing trees as: 9" Ash N37°W 43 lks. and 9" Ash S45°W 29 lks.

B. Description of corner evidence found and/or method applied in restoring or re-establishing corner:

Dug hole in the intersection of Meech and Iosco Roads but found nothing. Re-established corner by proportional measurements from possession evidence North, South, and West.

C. Description of monument for corner and accessories established to perpetuate locating the position of the corner:

Set 3/4" iron pipe in monument box to mark the corner.

Witnesses: 30" Maple	N.N.W.	66.94 ft.
14" Walnut	S.S.W.	74.63 ft.
Telephone pole	S.W.	59.72 ft.
Telephone pole	N.E.	39.15 ft.

Corner for T2N, R2E (set 3/4" iron pipe and monument box) North 99 ft. (150 lks.)

SIGNED BY Richard W. Steadman DATE January 9, 1979

SURVEYOR'S MICHIGAN REGISTRATION NO. 11370

FOR STATE AND UNITED STATES AGENCIES:


SIGNED BY \_\_\_\_\_ DATE \_\_\_\_\_

CHIEF OF SURVEY PARTY

APPROVED AND SIGNED BY \_\_\_\_\_ DATE \_\_\_\_\_

MICHIGAN REGISTERED LAND SURVEYOR

SURVEYOR'S MICHIGAN REGISTRATION NO. \_\_\_\_\_



1533

# LAND CORNER RECORDATION CERTIFICATE

FILING REQUIREMENT OF ACT 74, MICH. P.A. 1970

LIBER 5 PG 147

FOR CORNERS OF --:	LOCATED IN --:	CORNER CODE NUMBER
1. PUBLIC LAND SURVEY _____ T. <u>2N</u> <sup>N.</sup> <sub>S.</sub> , R. <u>1E</u> <sup>E.</sup> <sub>W.</sub>		<u>M-4</u>
2. PROPERTY CONTROLLING IN SECTION _____, T. _____, <sup>N.</sup> <sub>S.</sub> , R. _____, <sup>E.</sup> <sub>W.</sub>		
3. MISCELLANEOUS PROPERTY IN SECTION _____, T. _____, <sup>N.</sup> <sub>S.</sub> , R. _____, <sup>E.</sup> <sub>W.</sub>		
4. LOT NO. _____, RECORDED PLAT _____		
5. PRIVATE CLAIMS _____		

FILED

JAN 16 3 02 PM '79

REGISTER OF DEEDS

*Paula Johnson*  
INGHAM COUNTY, MICH.

REGISTER OF DEEDS STAMP AND FILING NUMBER

I, Richard W. Steadman, do hereby certify that under requirements of P.A. 74, Michigan P.A. of 1970, the corner points mentioned in lines 1 and 2 above were, in a field survey on June 22, 1973, established, re-established, monumented, re-monumented, recovered or restored as expressed below and in conformance with regulations and rules therefore as required in the current manual of survey instructions of the United States Department of the Interior, Bureau of Land Management or by a decree of a court of law. Furthermore, that the corner points mentioned in lines 3, 4 and 5 above were, in a field survey on \_\_\_\_\_, 19\_\_\_\_, found, recovered, restored, established or re-established as expressed below and in conformance with the rules of the Michigan State Board of Registration for Land Surveyors or, by a Decree of a Court of law:

A. Description of original monument and accessories and/or subsequent restoration:

Original Monument: wood post set by Joseph Wampler, U.S. Deputy Surveyor in 1824; bearing trees: 8" Tamarack N14°W 13 lks. and 7" Tamarack S78°W 06-1/2 lks.

I find no other references to this corner in public records.

B. Description of corner evidence found and/or method applied in restoring or re-establishing corner:

Dug hole in Meech Road opposite fence West and about 2 ft. below the surface, found a long, pointed stone with a hub cap alongside, and broken crockery and small stones around.

C. Description of monument for corner and accessories established to perpetuate locating the position of the corner:

Raised location of stone to surface with 3/4" iron pipe and set monument box.

Witnesses: 24" Maple	W.N.W.	23.08 ft.
22" Maple	S.S.E.	131.51 ft.
Wood culvert post	N.N.E.	83.03 ft.

SIGNED BY Richard W. Steadman DATE January 9, 1979

SURVEYOR'S MICHIGAN REGISTRATION NO. 11370

FOR STATE AND UNITED STATES AGENCIES:


SIGNED BY \_\_\_\_\_ DATE \_\_\_\_\_

CHIEF OF SURVEY PARTY

APPROVED AND SIGNED BY \_\_\_\_\_ DATE \_\_\_\_\_

MICHIGAN REGISTERED LAND SURVEYOR

SURVEYOR'S MICHIGAN REGISTRATION NO. \_\_\_\_\_



10-3002398 \*72-3001

LIBER

FILED

REGISTER OF DEEDS

Paula Johnson

TNGHAM COUNTY, MICH.

REGISTER OF DEEDS STAMP AND  
FILING NUMBER

A. Description of original monument and accessories and/or subsequent restoration:

M-6

Post set in original government survey by Joseph Wampler dated between Feb. 8 and Feb. 18, 1826.

Corner referred to in two subsequent surveys by A. Jackson, County Surveyor, Feb. 4 & 5, 1839 (v.1, p.137) and March 7, 1855 (v.2, p.257).

B. Description of corner evidence found and/or method applied in restoring or re-establishing corner:

M-6

Excavated a hole 5' x 6' to an average depth of 2.0' on the centerline of Meech Road and on fence/tree line to the west. Found  $\frac{1}{2}$ " iron at road surface + 1.0' east of the centerline of Meech Road and on fence/tree line to the west. Found wooden stake 1.5' below road surface in dark clay surrounded by rocks and directly beneath  $\frac{1}{2}$ " iron. Accepted wooden stake for corner. Measured north + 2634' to M-5 and south + 2637' to M-7. Excavation conducted by Ingham County Survey and Remonumentation Project crew.

C. Description of monument for corner and accessories established to perpetuate locating the position of the corner:

M-6

E $\frac{1}{4}$  Corner, Section 13, T2N-R1E

Set 4" x 36" concrete monument with  $\frac{1}{2}$ " x 38" rerod and cap #18998 with concrete collar and cover in location of wooden stake described above:

Nail & tag, #18998, west side 8" Aspen, NE, 52.17'

Nail & tag, #18998, west side 8" Elm, SE, 31.87'

Nail & tag, #18998, northeast side 5" Sassafras, SSW, 68.62'

Top center 3" iron gate post, WSW, 36.55'

1/2" iron in monument box, A-6, T2N-R2E, White Oak Twp., North, 65.65'

SIGNED BY Gordon M. Ketter

DATE Sept 13, 1979

SURVEYOR'S MICHIGAN REGISTRATION NO. 18998

~~XX~~

DATE \_\_\_\_\_

APPROVED AND SIGNED BY: GARY D. LESTER

DATE 9.13.77

Director, Ingham County Survey and  
Remonumentation Project

~~SURVEYOR'S MICHIGAN REGISTRATION NO.~~ 17624

FORM APPROVED BY MICHIGAN STATE BOARD OF REGISTRATION, JAN. 28, 1971  
REVISED MAY 14, 1975

1684

MAY PLACE SKETCH ON BACK OR ATTACHED SHEET

INGHAM COUNTY - WHITE OAK TWP.  
**LAND CORNER RECORDATION CERTIFICATE**  
FILING REQUIREMENT OF ACT 74, MICH. P.A.1970

FOR CORNERS OF--:	LOCATED IN--:	CORNER CODE NUMBER
1. PUBLIC LAND SURVEY_____ T. <u>2</u> N. <u>2</u> E. <u>W.</u>		<u>C-6</u>
2. PROPERTY CONTROLL- ING IN SECTION_____ ,T. _____ N. _____ E. _____ S. _____ W. _____		
3. MISCELLANEOUS PROPERTY IN SECTION_____ ,T. _____ N. _____ E. _____ S. _____ W. _____		
4. LOT NO. _____ , RECORDED PLAT _____		
5. PRIVATE CLAIMS _____		

LIBER 6 PG 192

FILED

JUN 4 1 55 PM '81

REGISTER OF DEEDS

*Paula Johnson*  
INGHAM COUNTY, MICH.

REGISTER OF DEEDS STAMP AND  
FILING NUMBER

I, Ronnie M. Lester, do hereby certify that under requirements of P.A. 74, Michigan P.A. of 1970, the corner points mentioned in lines 1 and 2 above were, in a field survey on March 3, 1981, established, re-established, monumented, re-monumented, recovered or restored as expressed below and in conformance with regulations and rules therefore as required in the current manual of survey instructions of the United States Department of the Interior, Bureau of Land Management or by a decree of a court of law. Furthermore, that the corner points mentioned in lines 3, 4 and 5 above were, in a field survey on \_\_\_\_\_, 19\_\_\_\_, found, recovered, restored, established or re-established as expressed below and in conformance with the rules of the Michigan State Board of Registration for Land Surveyors or, by a Decree of a Court of law:

C-6

A. Description of original monument and accessories and/or subsequent restoration:

Original government survey by J. Wampler, November 30, 1825.  
Corner identified as a post in a survey by T.J. Brown, County Surveyor, January 14, 1869 (v.3, p.43).

C-6

B. Description of corner evidence found and/or method applied in restoring or re-establishing corner:

Location of corner is in abandoned North-South road bed on fence line East-West. Investigation revealed no evidence of physical monumentation. Set corner at intersection of East-West fence on line ~~between C-7 and C-5~~ between C-7 and C-5. Measured North 2687.65', South 2648.72'. County Surveyors notes 1/2 mile East reflect excess in North 1/2 of Section also. Corner falls on West side of old roadway which is now a two track trail. Investigation conducted by Ingham County Survey and Remonumentation Project crew.

C-6

C. Description of monument for corner and accessories established to perpetuate locating the position of the corner:

West 1/4 Corner, Section 17, T2N, R2E  
Set 1/2" bar and cap #18998 in location described above:  
Nail & tag, #18998, Southwest side 12" Ash, S10°E, 33.13'  
Nail & tag, #18998, South side 10" Ash, S60°E, 40.95'  
Nail & tag, #18998, South side fence post, West, 11.95'  
Nail & tag, #18998, East side twin Ash, S20°W, 24.02'

SIGNED BY Ronnie M. Lester DATE 5/20/81

SURVEYOR'S MICHIGAN REGISTRATION NO. 18998

~~REGISTERED LAND SURVEYOR~~

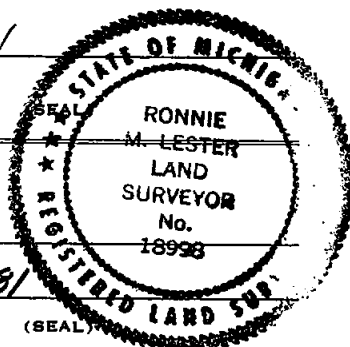
GARY D. LESTER  
REGISTERED LAND SURVEYOR  
No. 17624

CHIEF OF SURVEY PARTY

Gary D. Lester  
MICHIGAN REGISTERED LAND SURVEYOR  
Director, Ingham County Survey  
and Remonumentation Project

DATE 5.20.81

SURVEYOR'S MICHIGAN REGISTRATION NO. 17624



INGHAM COUNTY - WHITE OAK TWP.  
**LAND CORNER RECORDATION CERTIFICATE**  
FILING REQUIREMENT OF ACT 74, MICH. P.A.1970

FOR CORNERS OF --:	LOCATED IN --:	CORNER CODE NUMBER
1. PUBLIC LAND SURVEY _____ T. <u>2</u> N. <u>X</u> , R. <u>2</u> E. <u>W</u> .		<u>C-5</u>
2. PROPERTY CONTROLLING IN SECTION _____, T. _____ N. _____, R. _____ E. _____ W. _____		
3. MISCELLANEOUS PROPERTY IN SECTION _____, T. _____ N. _____, R. _____ E. _____ W. _____		
4. LOT NO. _____, RECORDED PLAT _____		
5. PRIVATE CLAIMS _____		

LIBER 6 PG 193

FILED

JUN 4 1 55 PM '81

REGISTER OF DEEDS

*Paula Johnson*

INGHAM COUNTY, MICH.

REGISTER OF DEEDS STAMP AND  
FILING NUMBER

I, Ronnie M. Lester, do hereby certify that under requirements of P.A. 74, Michigan P.A. of 1970, the corner points mentioned in lines 1 and 2 above were, in a field survey on April 3, 1981, established, re-established, monumented, re-monumented, recovered or restored as expressed below and in conformance with regulations and rules therefore as required in the current manual of survey instructions of the United States Department of the Interior, Bureau of Land Management or by a decree of a court of law. Furthermore, that the corner points mentioned in lines 3, 4 and 5 above were, in a field survey on \_\_\_\_\_, 19\_\_\_\_, found, recovered, restored, established or re-established as expressed below and in conformance with the rules of the Michigan State Board of Registration for Land Surveyors or, by a Decree of a Court of law:

A. Description of original monument and accessories and/or subsequent restoration:

C-5

Original government survey by J. Wampler, November 30, 1825.  
No subsequent record of monumentation available in public records.

C-5 B. Description of corner evidence found and/or method applied in restoring or re-establishing corner:

Excavated a 10' x 10' to a depth of 2.6' at intersection of centerline of road East and West and fence line North. Excavation revealed no physical evidence of monumentation. Corner determined to be obliterated. Set corner at intersection of fence line North and centerline of road East and West. Believe this location best represents perpetuated location of corner. Measured distances East, West and South relate favorably to GLO measurements. Measured South, 2687.66', North 2643.24', West 2668.97', East 2625.19'. Excavation conducted by Ingham County Survey and Remonumentation Project crew.

C-5 C. Description of monument for corner and accessories established to perpetuate locating the position of the corner:


SW Corner, Section 8, T2N, R2E  
Set 4" x 36" concrete monument with collar and cap #18998 at location described above:  
Nail & tag, #18998, West side power pole, N10°E, 25.44'  
Nail & tag, #18998, South side 10" Hawthorne, N70°E, 83.65'  
Nail & tag, #18998, Southwest side 12" Cottonwood, S70°E, 41.47'  
Nail & tag, #18998, East side 12" Hickory, S10°W, 87.38'

SIGNED BY Ronnie M. Lester

DATE 5/20/81

SURVEYOR'S MICHIGAN REGISTRATION NO. 18998

~~FOR STATE AND UNITED STATES AGENCIES~~



SIGNED BY D. LESTER  
APPROVED AND SIGNED BY  
SURVEYOR  
No.  
17624

CHIEF OF SURVEY PARTY


Sam D. [Signature]  
MICHIGAN REGISTERED LAND SURVEYOR

Director, Ingham County Survey  
and Remonumentation Project

DATE

DATE 5-20-81

SURVEYOR'S MICHIGAN REGISTRATION NO. 17624



1941

FORM APPROVED BY MICHIGAN STATE BOARD OF REGISTRATION, JAN. 28, 1971  
REVISED MAY 14, 1975

MAY PLACE SKETCH ON BACK OR ATTACHED SHEET