

# LAND CORNER RECORDATION CERTIFICATE

FILING REQUIREMENT OF ACT 74, MICH. P.A. 1970

LIBER

2 PG 405

FILED

FOR CORNERS OF --:	LOCATED IN --:	CORNER CODE NUMBER
1. PUBLIC LAND SURVEY <u>24</u> Sec. T. <u>2</u> N. R. <u>1</u> E.		<u>K-7, L-7, M-7</u>
2. PROPERTY CONTROLLING IN SECTION _____, T. _____ N. S., R. _____ E. W.		
3. MISCELLANEOUS PROPERTY IN SECTION _____, T. _____ N. S., R. _____ E. W.		
4. LOT NO. _____, RECORDED PLAT _____		
5. PRIVATE CLAIMS _____		

MAY 11 9 46 AM '73

REGISTER OF DEEDS

*Ernie M. Lewis*  
INGHAM COUNTY, MICH.

REGISTER OF DEEDS STAMP AND FILING NUMBER

I, Ronnie M. Lester do hereby certify that under requirements of P.A. 74, Michigan P.A. of 1970, the corner points mentioned in lines 1 and 2 above (identified with circles on index code diagram - over) were, in a field survey on March 8 1972, established, re-established, monumented, re-monumented, recovered or restored as expressed below and in conformance with regulations and rules therefore as required in the current manual of survey instructions of the United States Department of the Interior, Bureau of Land Management or by a decree of a court of law. Furthermore, that the corner points mentioned in lines 3, 4 and 5 above were, in a field survey on \_\_\_\_\_ 19\_\_\_\_, found, recovered, restored, established or re-established as expressed below and in conformance with the rules of the Michigan State Board of Registration for Land Surveyors or, by a Decree of a Court of law:

A. Description of original monument and accessories and/or subsequent restoration:

- K-7 Original monument and accessories obliterated
- L-7 Original monument and accessories obliterated
- M-7 Original monument and accessories obliterated

B. Description of corner evidence found and/or method applied in restoring or re-establishing corner:

- K-7 Found 3/4 " bar in centerline of M-36 on old fence line South.
- L-7 Set 1/2" bar in centerline of M-36 midway between NW corner and NE corner of Section but not on line.
- M-7 Set 1/2" bar 52.8' South of found NW corner of Section 19, T2N, R2E ( 52.8' Original Government falling).

C. Description of monument for corner and accessories established to perpetuate locating the position of the corner:

- K-7 Nail & Tag in SE side 20" Ash, SW, 56.72'  
Nail & Tag in West side 6" Ash, SSE, 39.46'  
Nail & Tag in South side 36" Hickory, ENE, 88.48'
- L-7 Northwesterly corner concrete Headwall, NW, 29.27'  
Top of 5" metal post filled with concrete, SW, 56.49'  
Top of 5" metal post filled with concrete, SE, 52.38'
- M-7 1/2" bar (NW corner Section 19, T2N, R2E) North, 52.80'  
Nail & Tag South side 15" Chestnut, NE, 149.37'  
Nail & Tag South side fence post, NW, 75.65'  
Nail & Tag West side 15" Apple, NE 183.59'

SIGNED BY Ronnie M. Lester DATE May 11 1973

SURVEYOR'S MICHIGAN REGISTRATION NO. 18998

FOR STATE AND UNITED STATES AGENCIES:

SIGNED BY \_\_\_\_\_ CHIEF OF SURVEY PARTY DATE \_\_\_\_\_

APPROVED AND SIGNED BY \_\_\_\_\_ MICHIGAN REGISTERED LAND SURVEYOR DATE \_\_\_\_\_

(SEAL)

SURVEYOR'S MICHIGAN REGISTRATION NO. \_\_\_\_\_

# LAND CORNER RECORDATION CERTIFICATE

FILING REQUIREMENT OF ACT 74, MICH. P.A. 1970

LIBER

3 PG 540

FOR CORNERS OF--	LOCATED IN--	CORNER CODE NUMBER
1. PUBLIC LAND SURVEY _____ T. <u>2N</u> N. S., R. <u>2E</u> E. W.		<u>B-7, C-7</u>
2. PROPERTY CONTROLLING IN SECTION _____, T. _____ N. S., R. _____ E. W.		
3. MISCELLANEOUS PROPERTY IN SECTION _____, T. _____ N. S., R. _____ E. W.		
4. LOT NO. _____, RECORDED PLAT _____		
5. PRIVATE CLAIMS _____		

FILED

MAR 2 4 16 PM '76

REGISTER OF DEEDS

*Carroll M. Lewis*  
INGHAM COUNTY, MICH.

REGISTER OF DEEDS STAMP AND FILING NUMBER

I, George M. Young do hereby certify that under requirements of P.A. 74, Michigan P.A. of 1970, the corner points mentioned in lines 1 and 2 above (identified with circles on index code diagram - over) were, in a field survey on 12/16 1975, established, re-established, monumented, re-monumented, recovered or restored as expressed below and in conformance with regulations and rules therefore as required in the current manual of survey instructions of the United States Department of the Interior, Bureau of Land Management or by a decree of a court of law. Furthermore, that the corner points mentioned in lines 3, 4 and 5 above were, in a field survey on \_\_\_\_\_ 19\_\_\_\_, found, recovered, restored, established or re-established as expressed below and in conformance with the rules of the Michigan State Board of Registration for Land Surveyors or, by a Decree of a Court of law:

A. Description of original monument and accessories and/or subsequent restoration:

B-7 Original monument and accessories unknown

C-7 Original monument and accessories unknown

B. Description of corner evidence found and/or method applied in restoring or re-establishing corner:


B-7 Found 1-1 1/4" Iron pipe 3.0' under asphalt  
Raised to surface with 1/2" re-rod & set monument box

C-7 Found 1" Hex head Iron rod 2.2' under asphalt  
Raised to surface with 1/2" re-rod & set monument box

C. Description of monument for corner and accessories established to perpetuate locating the position of the corner:

B-7 Nail in 18" Cherry N 05° W 54.51'  
Hash Mark in Top of Concrete Culvert N 30° W 32.78'  
Nail in 24" Apple S 45° W 97.29'

C-7 Nail in fence post N 45° E 43.35'  
Nail in 24" Cottonwood S 30° E 52.16'  
Nail in 18" Cottonwood S 30° W 49.07'



SIGNED BY George M. Young

DATE December 19, 1975

SURVEYOR'S MICHIGAN REGISTRATION NO. 17640

(SEAL)

FOR STATE AND UNITED STATES AGENCIES:

SIGNED BY \_\_\_\_\_  
CHIEF OF SURVEY PARTY

DATE \_\_\_\_\_

APPROVED AND SIGNED BY \_\_\_\_\_  
MICHIGAN REGISTERED LAND SURVEYOR

DATE \_\_\_\_\_

(SEAL)

SURVEYOR'S MICHIGAN REGISTRATION NO. \_\_\_\_\_

LAND CORNER RECORDATION CERTIFICATE  
FILING REQUIREMENT OF ACT 74, MICH. P.A.1970

LIBER 4 PG 11

FILED

MAR 18 4 09 PM '77

REGISTER OF DEEDS

*Paula Johnson*

INGHAM COUNTY, MICH.

REGISTER OF DEEDS STAMP AND  
FILING NUMBER

FOR CORNERS OF—	LOCATED IN—	CORNER CODE NUMBER
1. PUBLIC LAND SURVEY <u>30</u> T. <u>2</u> S., R. <u>2</u> W.	<u>N</u> <u>E</u>	<u>A-9</u>
2. PROPERTY CONTROLLING IN SECTION _____, T. _____, N. _____, S. _____, R. _____, E. _____, W. _____		
3. MISCELLANEOUS PROPERTY IN SECTION _____, T. _____, N. _____, S. _____, R. _____, E. _____, W. _____		
4. LOT NO. _____, RECORDED PLAT _____		
5. PRIVATE CLAIMS _____		

I, Ronnie M. Lester, do hereby certify that under requirements of P.A. 74, Michigan P.A. of 1970, the corner points mentioned in lines 1 and 2 above were, in a field survey on November 24, 1976, established, re-established, monumented, re-monumented, recovered or restored as expressed below and in conformance with regulations and rules therefore as required in the current manual of survey instructions of the United States Department of the Interior, Bureau of Land Management or by a decree of a court of law. Furthermore, that the corner points mentioned in lines 3, 4 and 5 above were, in a field survey on \_\_\_\_\_, 19\_\_\_\_, found, recovered, restored, established or re-established as expressed below and in conformance with the rules of the Michigan State Board of Registration for Land Surveyors or, by a Decree of a Court of law:

A. Description of original monument and accessories and/or subsequent restoration:  
Original monument and accessories lost.

B. Description of corner evidence found and/or method applied in restoring or re-establishing corner:  
Set 1/2" Bar & Cap on Township line GLO falling South (21.78') of NE Corner of the NE Corner of Section 25.

C. Description of monument for corner and accessories established to perpetuate locating the position of the corner:

NW Corner Section 30, T2N, R2E, 1/2" Bar & Cap.  
Nail & tag in NE side 6" cherry, SSE, 10.67'  
Nail & tag in West side 24" Walnut, NNW, 31.69'  
1/2" Bar & Cap at NE Corner Section 25, T2N, R1E, North, 21.78'

SIGNED BY Ronnie M. Lester DATE Dec 21, 1976

SURVEYOR'S MICHIGAN REGISTRATION NO. 18998

FOR STATE AND UNITED STATES AGENCIES:


SIGNED BY \_\_\_\_\_ DATE \_\_\_\_\_

CHIEF OF SURVEY PARTY

APPROVED AND SIGNED BY \_\_\_\_\_ DATE \_\_\_\_\_

MICHIGAN REGISTERED LAND SURVEYOR

SURVEYOR'S MICHIGAN REGISTRATION NO. \_\_\_\_\_



# LAND CORNER RECORDATION CERTIFICATE

FILING REQUIREMENT OF ACT 74, MICH. P.A.1970

LIBER 4 PG 12

FOR CORNERS OF--	LOCATED IN--	CORNER CODE NUMBER
1. PUBLIC LAND SURVEY <u>25</u> T. <u>2</u> S., R. <u>1</u> W.		M-9, L-9
2. PROPERTY CONTROLLING IN SECTION _____, T. _____, N. _____, R. _____, E. _____, W. _____		
3. MISCELLANEOUS PROPERTY IN SECTION _____, T. _____, N. _____, R. _____, E. _____, W. _____		
4. LOT NO. _____, RECORDED PLAT _____		
5. PRIVATE CLAIMS _____		

FILED

MAR 18 4 10 PM '77

REGISTER OF DEEDS

*Paula Johnson*  
INGHAM COUNTY, MICH.

REGISTER OF DEEDS STAMP AND  
FILING NUMBER

I, Ronnie M. Lester, do hereby certify that under requirements of P.A. 74, Michigan P.A. of 1970, the corner points mentioned in lines 1 and 2 above were, in a field survey on November 24, 1976, established, re-established, monumented, re-monumented, recovered or restored as expressed below and in conformance with regulations and rules therefore as required in the current manual of survey instructions of the United States Department of the Interior, Bureau of Land Management or by a decree of a court of law. Furthermore, that the corner points mentioned in lines 3, 4 and 5 above were, in a field survey on \_\_\_\_\_, 19\_\_\_\_, found, recovered, restored, established or re-established as expressed below and in conformance with the rules of the Michigan State Board of Registration for Land Surveyors or, by a Decree of a Court of law:

A. Description of original monument and accessories and/or subsequent restoration:

M-9 Original monument and accessories lost.

L-9 Original monument and accessories obliterated.

B. Description of corner evidence found and/or method applied in restoring or re-establishing corner:

M-9 Set 1/2" Bar & Cap on Townline on old fence line West. Falls 1.5' West of old fence to North.

L-9 Set 1/2" Bar & Cap at base of old fence post with Stones at base of old fence row North and old fence row East & West, distance East 2588.24'

C. Description of monument for corner and accessories established to perpetuate locating the position of the corner:

M-9 NE Corner Section 25, T2N, R1E, Set 1/2" Bar & Cap.

Nail & tag in West side 24" Walnut, NNW, 10.47'

Nail & tag in NE side 6" Cherry, SSE, 26.26'

1/2" Bar & Cap at NW Corner Sec. 30, T2N, R2E, South, 21.78'

L-9 N 1/4 Corner Section 25, T2N, R1E, Set 1/2" Bar & Cap.

Nail & tag in East side 12" Cherry, North, 30.44'

Nail & tag in North side Power pole, East, 3.60'

Base of Guy wire, NNE, 21.50'

SIGNED BY Ronnie M. Lester DATE Dec 21, 1976

SURVEYOR'S MICHIGAN REGISTRATION NO. 18998

FOR STATE AND UNITED STATES AGENCIES:


SIGNED BY \_\_\_\_\_ DATE \_\_\_\_\_

CHIEF OF SURVEY PARTY

APPROVED AND SIGNED BY \_\_\_\_\_ DATE \_\_\_\_\_

MICHIGAN REGISTERED LAND SURVEYOR

SURVEYOR'S MICHIGAN REGISTRATION NO. \_\_\_\_\_



1022

FORM APPROVED BY MICHIGAN STATE BOARD OF REGISTRATION, JAN. 28, 1971  
REVISED MAY 14, 1975

MAY PLACE SKETCH ON BACK OR ATTACHED SHEET

## LAND CORNER RECORDATION CERTIFICATE

FILING REQUIREMENT OF ACT 74, MICH. P.A. 1970

LIBER 4 PG 75

FOR CORNERS OF--:	LOCATED IN--:	CORNER CODE NUMBER
1. PUBLIC LAND SURVEY <u>Sec 24</u> T. <u>2</u> N. R. <u>1</u> E.		L-8, M-8
2. PROPERTY CONTROLLING IN SECTION _____, T. _____ N. S., R. _____ E. W.		
3. MISCELLANEOUS PROPERTY IN SECTION _____, T. _____ N. S., R. _____ E. W.		
4. LOT NO. _____, RECORDED PLAT _____		
5. PRIVATE CLAIMS _____		

FILED

JUL 8 11 04 AM '77

REGISTER OF DEEDS

*Paula Johnson*  
 INGHAM COUNTY, MICH.

REGISTER OF DEEDS STAMP AND FILING NUMBER

I, Ronnie M. Lester, do hereby certify that under requirements of P.A. 74, Michigan P.A. of 1970, the corner points mentioned in lines 1 and 2 above were, in a field survey on July 5, 1977, established, re-established, monumented, re-monumented, recovered or restored as expressed below and in conformance with regulations and rules therefore as required in the current manual of survey instructions of the United States Department of the Interior, Bureau of Land Management or by a decree of a court of law. Furthermore, that the corner points mentioned in lines 3, 4 and 5 above were, in a field survey on \_\_\_\_\_, 19\_\_\_\_, found, recovered, restored, established or re-established as expressed below and in conformance with the rules of the Michigan State Board of Registration for Land Surveyors or, by a Decree of a Court of law:

## A. Description of original monument and accessories and/or subsequent restoration:

- L-8 No record of corner being established in original government survey. Corner established by A. Jackson, County Surveyor in 1839 in a survey as recorded in book 1, p.135 of Ingham County survey records.
- M-8 Original monument and accessories obliterated. A.P. Drake, County Surveyor calls for stone at this corner in an entry dated May 27, 1878 in Ingham County records.

## B. Description of corner evidence found and/or method applied in restoring or re-establishing corner:

- L-8 Set 1/2" bar & cap on line between East 1/4 corner and West 1/4 corner on old fence line North. Corner falls in base of fence post. Measured East 2566.96'; West 2603.27'; North, 2619.18'.
- M-8 Found pointed stone in old fence line North and South and on fence line West. Accepted as corner described by Drake in 1878.

## C. Description of monument for corner and accessories established to perpetuate locating the position of the corner:

- L-8 1/2" bar & cap as described above.  
 Nail and Tag in E. side 8" wild cherry, North, 9.76'  
 Nail and Tag in SE side 8" wild cherry, NE, 7.90'  
 Nail and Tag in N. side 8" mulberry, West, 20.70'

- M-8 Pointed stone as described above.  
 Nail and Tag in W. side fence post, North, 18.89'  
 Nail and Tag in S. side 3" ash, NW, 47.84'  
 Nail and Tag in E. side 3" crabapple, SW, 4.83'

SIGNED BY Ronnie M. Lester DATE July 6, 1977SURVEYOR'S MICHIGAN REGISTRATION NO. 18998


FOR STATE AND UNITED STATES AGENCIES:

SIGNED BY \_\_\_\_\_ DATE \_\_\_\_\_

CHIEF OF SURVEY PARTY

APPROVED AND SIGNED BY \_\_\_\_\_ DATE \_\_\_\_\_

MICHIGAN REGISTERED LAND SURVEYOR



SURVEYOR'S MICHIGAN REGISTRATION NO. \_\_\_\_\_

# LAND CORNER RECORDATION CERTIFICATE

FILING REQUIREMENT OF ACT 74, MICH. P.A.1970

FOR CORNERS OF--	LOCATED IN--	CORNER CODE NUMBER
1. PUBLIC LAND SURVEY <u>19</u> T. <u>2</u> N. S., R. <u>2</u> E. W.		<u>A - 7</u>
2. PROPERTY CONTROLLING IN SECTION _____, T. _____, N. S., R. _____, E. W.		
3. MISCELLANEOUS PROPERTY IN SECTION _____, T. _____, N. S., R. _____, E. W.		
4. LOT NO. _____, RECORDED PLAT _____		
5. PRIVATE CLAIMS _____		

LIBER 4 PG 91

FILED

SEP 23 11 25 AM '77

REGISTER OF DEEDS

*Paula Johnson*

INGHAM COUNTY, MICH.

REGISTER OF DEEDS STAMP AND FILING NUMBER

I, George M. Young, do hereby certify that under requirements of P.A. 74, Michigan P.A. of 1970, the corner points mentioned in lines 1 and 2 above were, in a field survey on 6/14, 1977, established, re-established, monumented, re-monumented, recovered or restored as expressed below and in conformance with regulations and rules therefore as required in the current manual of survey instructions of the United States Department of the Interior, Bureau of Land Management or by a decree of a court of law. Furthermore, that the corner points mentioned in lines 3, 4 and 5 above were, in a field survey on 6/14, 1977, found, recovered, restored, established or re-established as expressed below and in conformance with the rules of the Michigan State Board of Registration for Land Surveyors or, by a Decree of a Court of law:

A. Description of original monument and accessories and/or subsequent restoration:

A - 7 Unknown

B. Description of corner evidence found and/or method applied in restoring or re-establishing corner:

A - 7 Found 1/2" Rod flush with Asphalt

C. Description of monument for corner and accessories established to perpetuate locating the position of the corner:

A - 7  
#16 nail & Cap in Telephone Pole N 80° E 31.15  
#16 nail & Cap in Power Pole S 45° E 130.90  
#16 nail & Tag in Power Pole S 10° W 130.93  
Found 1/2" Rod flush with Asphalt



SIGNED BY George M. Young DATE September 20, 1977

SURVEYOR'S MICHIGAN REGISTRATION NO. 17640

(SEAL)

FOR STATE AND UNITED STATES AGENCIES:

SIGNED BY \_\_\_\_\_ DATE \_\_\_\_\_

CHIEF OF SURVEY PARTY

APPROVED AND SIGNED BY \_\_\_\_\_ DATE \_\_\_\_\_

MICHIGAN REGISTERED LAND SURVEYOR

(SEAL)

SURVEYOR'S MICHIGAN REGISTRATION NO. \_\_\_\_\_

1093

FORM APPROVED BY MICHIGAN STATE BOARD OF REGISTRATION JAN. 28, 1971  
 REVISED MAY 14, 1975

MAY PLACE SKETCH ON BACK OR ATTACHED SHEET