

LAND CORNER RECORDATION CERTIFICATE
Filing Requirement of Act 74, Mich. P.A. 1970

Liber

9 Page 426

For corners in

INGHAM COUNTY
(County)

Located In:

Corner Code #

WHITE OAK TOWNSHIP

1. Public Land Survey

T 2N R 2E

M-9

T R

T R

T R

T R

2. Property Controlling
in Section

S

T R

S

T R

3. Miscellaneous
Property in Sec.

S

T R

S

T R

FILED

980061002
12/01/1998 09:36:18
REGISTER OF DEEDS
Paula Johnson
INGHAM COUNTY, MI

Register of Deeds Stamp & File Number

4. Lot No. , Recorded Plat

5. Private Claims

I, DAVID L. CLIFFORD, in a field survey on OCTOBER 28, 1998

Do hereby state that under requirements of P.A. 74, Michigan P.A. of 1970, the corner points mentioned in lines 1 and 2 above were in conformance with regulations and rules therefore as required in the current manual of survey instructions of the United States Department of the Interior, Bureau of Land Management or by a decree of a Court of Law and for that the corner points mentioned in lines 3, 4 and 5 above were in conformance with the rules of the Michigan Board of Land Surveyors or by a Decree of a Court of Law, established, re-established, monumented, recovered, found as expressed below:

NOTE: Not more than 2 corners, all in the same town and range, may be recorded on this certificate.

A. Description of original monument and accessories and/or subsequent restoration:

1. JOSEPH WAMPLER D.S. SET POST IN ORIGINAL GOVERNMENT SURVEY IN JULY 1824; ELM 16", N17°W, 29 LKS, ASH 9", S87°W, 10½ LKS.

2. SYLVESTER SIBLEY D.S. SET POST FOR A-9 T2N R3E IN ORIGINAL GOVERNMENT SURVEY IN NOVEMBER 1825 167 LKS (110.2') SOUTH OF CORNER; B. ASH 1", N29°E, 73 LKS, W. OAK 22", S42°E, 137 LKS.

3. T.J. BROWN, DEPUTY COUNTY SURVEYOR, USED CORNER IN A SURVEY RECORDED IN VOLUME 2 PAGE 330 IN MARCH 1858 WITH THE SAME WITNESSES AS GLO. BROWN MEASURED WEST 2686.2 TO L-9 AND SOUTH 2642' TO M-10

4. M.W. BULLOCK, LIVINGSTON COUNTY SURVEYOR, USED A-10, T2N, R3E, IN A SURVEY RECORDED IN VOLUME 2 PAGE 55 LIVINGSTON COUNTY SURVEYORS RECORDS IN DECEMBER 1875. BULLOCK GAVE NO WITNESSES TO A-9 AND MEASURED NORTH 110.2' TO M-9 AND SOUTH 2651.2' TO A-10.

5. CHARLES GARLOCK RLS #14762 RECORDED CORNER IN LIBER 1 PAGE 411 IN APR. 1972 AS A SET 1/2" BAR FROM WITNESSES OF PREVIOUS SURVEYS: N15°E 75.82 SPK. W/S 12" HICKORY; N35°W 22.85 SPK. E/S 26" OAK; S75°W 29.85' CL 3" PINE; WEST 33.06' 1/2"X18" REROD

6. OSCAR BOSS RLS #13574 RECORDED CORNER IN LIBER 3 PAGE 527 IN FEB. 1976 AS A FOUND 1/2" IRON: N13°E 75.90 NAIL FD W/S 10" HICKORY; N34°W 22.85 NAIL FD NE/S 33" TREE; S17E 121.47' NAIL FD N/S DBL TRUNK 40" TREE.

B. Description of corner evidence found and/or method applied in restoring or reestablishing corner:

SEARCHED AT APPARENT LOCATION OF CORNER IN THE CENTER OF KANE ROAD ON A FENCE LINE TO THE WEST AND FOUND RAILROAD SPIKE MATCHING GARLOCKS AND BOSSES WITNESSES. EXCAVATED 10' X 10' HOLE 4' DEEP CENTERED ON THE RAILROAD SPIKE AND FOUND 1/2" X 18" REBAR BADLY BENT BENEATH RAILROAD SPIKE AND FOUND REMAINS OF CORDUROY ROAD 3.5' DEEP AND NO FURTHER EVIDENCE OF CORNER. ACCEPTED 1/2" BAR AND RAILROAD SPIKE AS BEST EVIDENCE OF LOCATION OF THE CORNER AND SET STANDARD MONUMENT IN THERE PLACE. MEASURED SOUTH 2661.80' TO M-10. MEASURED SOUTH 110.2' TO A-9 T2N R3E.

C. Description of monument for corner and accessories established to perpetuate locating the position of the corner:

M-9 T2N, R2E

3/4" X 24" SMOOTH STEEL BAR WITH 2½" ALUMINUM CAP STAMPED PA 345 INGHAM COUNTY 25837 2' WEST OF CENTERLINE KANE ROAD ON FENCE LINE TO WEST

SET NAIL & TAG #25837 WEST SIDE 16" HICKORY, N20°E, 76.15'

SET NAIL & TAG #25837 EAST SIDE 15" OAK, N10°W, 82.33'

SET NAIL & TAG #25837 EAST SIDE 36" OAK, N28°W, 22.90'

SET NAIL & TAG #25837 NORTH SIDE 17" PINE, S83°W, 28.72'

FOUND NAIL & TAG #19834 (DARRELL HUGHES) NORTH SIDE 19" HICKORY, S16°W, 93.02'

FOUND NAIL & TAG #19834 NORTH SIDE 29" TWIN OAK, S10°E, 121.17'

1/2" BAR (A-9 T2N R3E) S5°W 110.16'

Signed by David L. Clifford

Date NOVEMBER 18, 1998

Surveyor's Michigan License No. 25837

FORM APPROVED BY MICHIGAN STATE BOARD OF PROFESSIONAL SURVEYORS, JAN 28, 1971
REVISED MAY 14, 1975

REVISED JAN, 1983
REVISED OCT, 1986

P.A. 345 INGHAM COUNTY
PEER APPROVED 11/19/98 M



LAND CORNER RECORDATION CERTIFICATE
Filing Requirement of Act 74, Mich. P.A. 1970

For corners in

INGHAM COUNTY

(County)

Located In:

Corner Code #

WHITE OAK TOWNSHIP

1. Public Land Survey

T 2N R 2E

L-7

Paula Johnson
INGHAM COUNTY
REGISTER OF DEEDS
REGISTER SURVEYING & ENGINEERING

RECORDED
ENGINEER

L-9 P-554

CRNR 9.00

1999-060044

2. Property Controlling
in Section

S

T R

3. Miscellaneous
Property in Sec.

S

T R

4. Lot No. , Recorded Plat

5. Private Claims

I, DAVID L. CLIFFORD, in a field survey on AUG. 26, 1999. Do hereby state that under requirements of P.A. 74, Michigan P.A. of 1970, the corner points mentioned in lines 1 and 2 above were in conformance with regulations and rules therefore as required in the current manual of survey instructions of the United States Department of the Interior, Bureau of Land Management or by a decree of a Court of Law and /or that the corner points mentioned in lines 3, 4 and 5 above were in conformance with the rules of the Michigan Board of Land Surveyors or by a Decree of a Court of Law, established, re-established, monumented, recovered, found as expressed below.

NOTE: Not more than 2 corners, all in the same town and range, may be recorded on this certificate.

A. Description of original monument and accessories and/or subsequent restoration:

1. POST SET IN ORIGINAL GOVERNMENT SURVEY BY J. WAMPLER, D.S., IN NOV. 1825; WO 12", S88E, 6 LKS; WO 8", S19E, 18 LKS.

2. TJ BROWN, DEPUTY COUNTY SURVEYOR USED CORNER IN A SURVEY RECORDED IN VOLUME 3 PAGE 45 IN JUNE 1870 IN THE INGHAM COUNTY SURVEYOR RECORDS AS A POST: HICK. 3", N32°E, 39½ LKS; HICK. 3", S39°W, 35 LKS.

3. RJ ROBB, COUNTY SURVEYOR, USED CORNER IN A SURVEY RECORDED IN VOLUME 2 PAGE 256 IN JAN. 1907 IN THE INGHAM COUNTY SURVEYOR RECORDS AS AN STONE: HICK. 7", N6½°W, 39 LKS (25.7'); S.W. OAK 14", N67°W, 96 LKS (63.4')

4. INGHAM COUNTY ROAD COMMISSION CORNER GRID SHEET (1968): IRON; 20" OAK, N.E., 75.77'; 12" ASH, S.E., 21.41'; 20" OAK, S.W., 38.42'; 46" OAK, N.W., 63.74'

5. O. BOSS RLS #13574 RECORDED CORNER IN LIBER 2 PAGE 211 IN OCT. 1972 AND LIBER 3 PAGE 531 IN FEB. 1976 AND USED IT IN ACT 132 SURVEYS RECORDED IN LIBER 1 PAGES 712-714 AND LIBER 1 PAGES 1223-1227 IN AUGUST 1973 AS A FOUND 1/2" PIPE: NAIL IN E. SIDE 20" TREE, N2°E, 27.3'; NAIL IN S. SIDE 26" OAK, S65°W, 39.3'; NAIL IN E. SIDE 10" TREE, S21°E, 21.41'.

6. A. WILLIAMS RLS #21275 USED CORNER IN AN ACT 132 SURVEY RECORDED IN LIBER 3 PAGES 106 & 107 IN NOV. 1977 WITH NO MENTION OF MONUMENT OR WITNESSES.

B. Description of corner evidence found and/or method applied in restoring or reestablishing corner:

SEARCHED AT APPARENT LOCATION OF CORNER AND FOUND ½" PIPE ON CENTERLINE DANSVILLE ROAD ON FENCE LINE TO NORTH MATCHING ALL OF ROAD COMMISSION AND BOSS WITNESSES. ROBB'S WITNESSES STILL STAND AND CROSS 1' NORTH OF IRON. EXCAVATED 2' DIAMETER HOLE 4' DEEP TO NATURAL GROUND. FOUND 1½" PIPE DIRECTLY BENEATH 1/2" PIPE. TRAVERSE OF SECTION REVEALS AN EXCELLENT PROPORTIONAL LOCATION OF PIPE TO BROWNS 1870 SURVEY. ACCEPTED PIPES AS PERPETUATION OF CORNER AND RESET 1/2" PIPE ABOVE 1½" PIPE AND CAPPED IT WITH 2½" ALUMINUM CAP. MEASURED EAST 2744.53' TO M-7. MEASURED WEST 2721.46' TO K-7.

C. Description of monument for corner and accessories established to perpetuate locating the position of the corner:

L-7 T2N-R2E

1/2" X 24" PIPE WITH 2½" ALUMINUM CAP STAMPED PA 345 25837 INGHAM COUNTY IN MONUMENT BOX

SET NAIL & TAG 28409 (RON ENGER), SOUTH SIDE 37" OAK, N75°E, 74.88'

SET NAIL & TAG 28409, EAST SIDE 17" HICKORY, S25°E, 21.55'

SET NAIL & TAG 28409, NORTH SIDE 21" OAK, S68°W, 38.55'

SET NAIL & TAG 28409, SOUTH SIDE 52" OAK, N65°W, 64.10'

SET NAIL & TAG 28409, EAST SIDE 19" HICKORY, N05°E, 27.02'

Signed by David L. Clifford

Surveyor's Michigan License No. 25837

Date SEPTEMBER 09, 1999

FORM APPROVED BY MICHIGAN STATE BOARD OF PROFESSIONAL SURVEYORS, JAN. 28, 1971
REVISED MAY 14, 1976
REVISED JAN. 1983
REVISED OCT. 1995

	A	B	C	D	E	F	G	H	I	J	K	L	M
1													
2	6		5		4		3		2		1		
3													
4	7		8		9		10		11		12		
5													
6	18		17		16		15		14		13		
7													
8	19		20		21		22		23		24		
9													
10	30		29		28		27		26		25		
11													
12	31		32		33		34		35		36		
13													



P.A. 345 INGHAM COUNTY
PEER APPROVED: 10/29/99 M

LAND CORNER RECORDATION CERTIFICATE
Filing Requirement of Act 74, Mich. P.A. 1970

For corners in

INGHAM COUNTY

Located In:

Corner Code #

(County)

WHITE OAK TOWNSHIP

1. Public Land Survey

T 2N R 2E

L-8

Paula Johnson

INGHAM COUNTY

REGISTER OF DEEDS

REGISTER SURVEYING & ENGINEERING

RECORDED

L-9 P-555

CRNR 9.00

1999-060045

1999-060045

Page: 1 of 1

11/30/1999 09:48A

Property Controlling
in Section

S T R

3. Miscellaneous

S T R

Property in Sec.

S T R

Register of Deeds Stamp & File Number

4. Lot No. , Recorded Plat

5. Private Claims

I, DAVID L. CLIFFORD, in a field survey on OCT. 25, 1999 do hereby state that under requirements of P.A. 74, Michigan P.A. of 1970, the corner points mentioned in lines 1 and 2 above were in conformance with regulations and rules therefore as required in the current manual of survey instructions of the United States Department of the Interior, Bureau of Land Management or by a decree of a Court of Law and /or that the corner points mentioned in lines 3, 4 and 5 above were in conformance with the rules of the Michigan Board of Land Surveyors or by a Decree of a Court of Law; established, re-established, monumented, recovered, found as expressed below:

NOTE: Not more than 2 corners, all in the same town and range, may be recorded on this certificate.

	A	B	C	D	E	F	G	H	I	J	K	L	M
1													
2		6		5		4		3		2		1	
3													
4		7		8		9		10		11		12	
5													
6		18		17		16		15		14		13	
7													
8		19		20		21		22		23		24	
9													
10		30		29		28		27		26		25	
11													
12		31		32		33		34		35		36	
13													

A. Description of original monument and accessories and/or subsequent restoration:

1. CORNER NOT SET IN ORIGINAL GOVERNMENT SURVEY.

2. RJ ROBB, COUNTY SURVEYOR, SET CORNER IN A SURVEY RECORDED IN VOLUME 2 PAGE 256 IN JAN. 1908 AS AN IRON WITH NO MENTION OF WITNESSES.

3. O. BOSS, RLS #13574, RECORDED CORNER IN LIBER 2, PAGE 111, IN OCT. 1972 AND USED IT IN AN ACT 132 SURVEY RECORDED IN LIBER 1 PAGES 712-714 IN MAY 1973 AS A 1/2" PIPE FOUND: NAIL N/S 8" HICKORY, S62°W, 17.5'; NAIL W/S TREE, NORTH, 19.45'; NAIL NORTH SIDE 42" MAPLE, EAST, 16.25'.

4. C. GARLOCK, RLS, USED CORNER IN ACT 132 SURVEYS RECORDED IN LIBER 2, PAGE 278 IN FEB. 1975 AND LIBER 3 PAGE 210 IN JAN. 1978 WITH NO MENTION OF MONUMENT OR WITNESSES.

5. A. MILLER, RLS #12024, RECORDED CORNER IN LIBER 4, PAGE 127 IN FEB. 1972 AND USED IT IN AN ACT 132 SURVEY RECORDED IN LIBER 2 PAGES 1177-1180 IN JULY 1977 AS A FOUND 1/2" PIPE: NORTH, 19.60', NAIL/TAG IN 8" MAPLE; N80°W, NAIL/TAG IN 8" ASH; S75°W, 17.46', NAIL/TAG IN 10" OAK; N85°E, NAIL/TAG IN 40" MAPLE

B. Description of corner evidence found and/or method applied in restoring or reestablishing corner:

SEARCHED AT APPARENT LOCATION OF CORNER AND FOUND A 1/2" PIPE 3' SOUTH OF A NORTH-EAST-WEST FENCE CORNER MATCHING BOSS AND MILLER WITNESSES. EXCAVATED 3' DIAMETER HOLE 2' DEEP AND FOUND ANCIENT 1 1/4" PIPE AMID MANY STONES BELOW 1/2" PIPE. TRAVERSE OF SECTION SHOWS PIPES TO BE 2.5' NORTH AND 3.4' EAST OF INTERSECTION OF 1/4 LINES. ACCEPTED 1/2" PIPE AND 1 1/4" PIPE AS CORNER AND REPLACED 1/2" PIPE AND CAPPED IT WITH ALUMINUM CAP. MEASURED WEST 2711.21' TO K-8. MEASURED NORTH 2685.70' TO L-7. MEASURED EAST 2757.69' TO M-8. MEASURED SOUTH 2620.78' TO L-9.

C. Description of monument for corner and accessories established to perpetuate locating the position of the corner:

L-8 T2N, R2E

1/2" X 24" PIPE WITH 2 1/4" ALUMINUM CAP IMPRINTED PA 345 INGHAM COUNTY 25837

SET NAIL & TAG 28409 (RON ENGER) IN WEST SIDE 10" HICKORY, NORTH, 19.69'

SET NAIL & TAG 28409 IN SOUTH SIDE 48" MAPLE, EAST, 17.54'


SET NAIL & TAG 28409 IN WEST SIDE 8" HICKORY, S17°W, 25.75'

SET NAIL & TAG 28409 IN NW SIDE 15" WHITE OAK, S65°W, 17.30'

Signed by David Clifford

Date OCTOBER 26, 1999

Surveyor's Michigan License No. 25837



FORM APPROVED BY MICHIGAN STATE BOARD OF PROFESSIONAL SURVEYORS, JAN. 28, 1971
REVISED MAY 14, 1976
REVISED JAN, 1983
REVISED OCT., 1995

P.A. 345 INGHAM COUNTY
PEER APPROVED 10/29/99 M

LAND CORNER RECORDATION CERTIFICATE
Filing Requirement of Act 74, Mich. P.A. 1970

For corners in

INGHAM COUNTY

(County)

Located In:

Corner Code #

WHITE OAK TOWNSHIP

1. Public Land Survey

T 2N R 2E

L-9

T R

T R

T R

T R

2. Property Controlling
in Section

S

T R

T R

T R

3. Miscellaneous
Property in Sec.

S

T R

T R

T R

Paula Johnson
INGHAM COUNTY
REGISTER OF DEEDS
ENGINEER SURVEYING & ENGINEERING

RECORDED

L-9 P-556

CRNR 9.00

1999-060046



1999-060046

Page: 1 of 1

11/30/1999 09:48A

Register of Deeds Stamp & File Number

4. Lot No. , Recorded Plat

5. Private Claims

I, DAVID L. CLIFFORD, in a field survey on AUG. 26, 1999 Do hereby state that under requirements of P.A. 74, Michigan P.A. of 1970, the corner points mentioned in lines 1 and 2 above were in conformance with regulations and rules therefore as required in the current manual of survey instructions of the United States Department of the Interior, Bureau of Land Management or by a decree of a Court of Law and/or that the corner points mentioned in lines 3, 4 and 5 above were in conformance with the rules of the Michigan Board of Land Surveyors or by a Decree of a Court of Law; established, re-established, monumented, recovered, found as expressed below.

NOTE: Not more than 2 corners, all in the same town and range, may be recorded on this certificate.

	A	B	C	D	E	F	G	H	I	J	K	L	M
1													
2	6		5		4		3		2		1		
3													
4	7		8		9		10		11		12		
5													
6	18		17		16		15		14		13		
7													
8	19		20		21		22		23		24		
9													
10	30		29		28		27		26		25		
11													
12	31		32		33		34		35		36		
13													

A. Description of original monument and accessories and/or subsequent restoration:

1. POST SET IN ORIGINAL GOVERNMENT SURVEY BY J. WAMPLER, D.S., IN NOV. 1825; RO 30", S3W, 26 LKS; WO 20", N7½E, 24 LKS.

2. TJ BROWN, DEPUTY COUNTY SURVEYOR USED CORNER IN A SURVEY RECORDED IN VOLUME 2 PAGE 330 IN MAR. 1858 IN THE INGHAM COUNTY SURVEYOR RECORDS AS A POST WITH THE SAME WITNESSES AS RECORDED IN THE GLO NOTES.

3. RJ ROBB, COUNTY SURVEYOR, USED CORNER IN A SURVEY RECORDED IN VOLUME 2 PAGE 256 IN JAN. 1907 IN THE INGHAM COUNTY SURVEYOR RECORDS AS A POST: HICK. 8", N40°E, 13½ LKS (8.9'); HICK. 10", N80°W, 20 LKS (13.2')

4. G. YOUNG RLS #17640 RECORDED CORNER IN LIBER 3 PAGE 405 IN JULY 1975 AS A FOUND IRON WITH CAP IN ROTTED ANCHOR POST: NAIL IN 15" OAK, N10°E, 13.25'; NAIL IN 18" OAK, N80°E, 12.53'; NAIL IN 12" HICKORY, S75°W, 16.33'.

5. C. GARLOCK RLS #14762 USED CORNER IN AN ACT 132 SURVEY RECORDED IN LIBER 3 PAGE 210 IN APR. 1977 WITH NO MENTION OF MONUMENT OR WITNESSES.

6. A. MILLER RLS #12024 USED CORNER IN AN ACT 132 SURVEY RECORDED IN LIBER 2 PAGE 1177 IN JULY 1977 WITH NO MENTION OF MONUMENT OR WITNESSES.

B. Description of corner evidence found and/or method applied in restoring or reestablishing corner:

SEARCHED AT APPARENT LOCATION OF CORNER AND FOUND ½" BAR & CAP #17640 IN OLD ANCHOR POST HOLE WITH ALL OF G. YOUNG'S WITNESSES NOW STUMPS. ROBB'S HICKORY WITNESS TO NE IS NOW A STUMP AND MEASURES WELL TO FOUND BAR & CAP. EXCAVATED 3' DIAMETER HOLE 2' DEEP AND FOUND ANCIENT 1½" PIPE ON NORTH SIDE OF ANCHOR POST REMAINS.

TRAVERSE OF SECTIONS 13 & 24 REVEALS A GOOD PROPORTIONAL LOCATION OF BAR & CAP TO BROWNS 1858 SURVEY AND ROBB'S 1907 SURVEY. ACCEPTED BAR & CAP AS PERPETUATION OF CORNER AND SET 5/8" BAR & ALUMINUM CAP IN PLACE OF IT. MEASURED EAST 2710.47' TO M-9. MEASURED WEST 2690.68' TO K-9. MEASURED NORTH 2620.78' TO L-8. MEASURED SOUTH 2694.46' TO L-10.

C. Description of monument for corner and accessories established to perpetuate locating the position of the corner:

L-9 T2N-R2E

5/8" X 24" REBAR WITH 2½" ALUMINUM CAP STAMPED PA 345 25837 INGHAM COUNTY

SET NAIL & TAG 28409 (RON ENGER), WEST SIDE 5" OAK, N22°E, 11.25'

SET NAIL & TAG 28409, NE SIDE 5" MAPLE, S48°E, 10.65'


SET NAIL & TAG 28409, SOUTH SIDE 21" OAK, S68°W, 79.08'

SET NAIL & TAG 28409, EAST SIDE 17" OAK, N55°W, 75.43'

Signed by David Clifford

Date OCTOBER 26, 1999

Surveyor's Michigan License No. 25837



FORM APPROVED BY MICHIGAN STATE BOARD OF PROFESSIONAL SURVEYORS, JAN. 28, 1971
REVISED MAY 14, 1975
REVISED JAN. 1983
REVISED OCT., 1996

P.A. 345 INGHAM COUNTY
PEER APPROVED 10/29/99 MC

LAND CORNER RECORDATION CERTIFICATE
Filing Requirement of Act 74, Mich. P.A. 1970

For corners in

INGHAM COUNTY
(County)

Located In:

Corner Code #

WHITE OAK TOWNSHIP
1. Public Land Survey

T 2N R 2E

M-8

Paula Johnson
INGHAM COUNTY
REGISTER OF DEEDS
ENGINEERING & ENGINEERING

L-9 P-562

RECORDED
CRNR 9.00

1999-060052



1999-060052
Page: 1 of 1

11/30/1999 09:48A

2. Property Controlling
in Section

S

T R

3. Miscellaneous
Property in Sec.

S

T R

4. Lot No. , Recorded Plat

5. Private Claims

Register of Deeds Stamp & File Number

I, DAVID L. CLIFFORD, in a field survey on AUGUST 24, 1999. Do hereby state that under requirements of P.A. 74, Michigan P.A. of 1970, the corner points mentioned in lines 1 and 2 above were in conformance with regulations and rules therefore as required in the current manual of survey instructions of the United States Department of the Interior, Bureau of Land Management or by a decree of a Court of Law and /or that the corner points mentioned in lines 3, 4 and 5 above were in conformance with the rules of the Michigan Board of Land Surveyors or by a Decree of a Court of Law, established, re-established, monumented, recovered, found as expressed below:

NOTE: Not more than 2 corners, all in the same town and range, may be recorded on this certificate.

A. Description of original monument and accessories and/or subsequent restoration:

1. POST SET IN ORIGINAL GOVERNMENT SURVEY BY J. WAMPLER, D.S., IN DEC. 1824; HICK. 8", N16W, 69 LKS; W.O. 30", S59½W, 256 LKS.

2. RJ ROBB, COUNTY SURVEYOR USED CORNER IN A SURVEY RECORDED IN VOLUME 2 PAGE 256 IN JAN. 1907 IN THE INGHAM COUNTY SURVEYOR RECORDS AS A STONE: Y. OAK 18", N8°E, 153½ LKS (101.3'); Y. OAK (DOUBLE), S49½E, 79 LKS (52.1')

3. O. BOSS, RLS #13574, RECORDED CORNER IN LIBER 2 PAGE 111 IN OCT. 1972 AND USED IT IN AN ACT 132 SURVEY RECORDED IN LIBER 1 PAGE 712-714 AS A FOUND 1/2" IRON: NAIL, SOUTH SIDE 14" TWIN HICKORY, N49°W, 24.35'; NAIL, NORTH SIDE 30" MAPLE, S59°W, 36.0'; NAIL, WEST SIDE 10" MAPLE, S26°E, 39.55'; ½" IRON, WEST, 33.14'

4. C. GARLOCK, RLS 14762, USED CORNER IN AN ACT 132 SURVEY RECORDED IN LIBER 2 PAGE 278 IN FEB. 1975 WITH SAME MONUMENT AND WITNESSES AS ITEM 3 ABOVE.

B. Description of corner evidence found and/or method applied in restoring or reestablishing corner:

SEARCHED AT APPARENT LOCATION OF CORNER AND FOUND 1/2" BAR ON CENTERLINE KANE ROAD MATCHING BOSS WITNESSES AND ROBB'S Y. OAK WITNESS TO THE NE. DID NOT EXCAVATE FOR STONE BECAUSE OF A 4' ROAD CUT AT THIS LOCATION. ACCEPTED 1/2" BAR AS BEST EVIDENCE OF CORNER BASED ON ROBB'S HISTORICAL WITNESS AND REPLACED IT WITH 5/8" X 24" REBAR AND 2 1/4" ALUMINUM CAP. MEASURED NORTH 2656.75' TO M-7. MEASURED SOUTH 2636.75' TO M-9.

C. Description of monument for corner and accessories established to perpetuate locating the position of the corner:

M-8 T2N-R2E

5/8" X 24" REBAR AND 2 1/4" ALUMINUM CAP STAMPED PA 345 25837 INGHAM COUNTY

FOUND NAIL & BOSS ENGINEERING TAG, NORTH SIDE 8" MAPLE, S80°E, 19.90'
FOUND NAIL & BOSS ENGINEERING TAG, SW SIDE 16" MAPLE, S25°E, 39.68'
FOUND NAIL & BOSS ENGINEERING TAG, SE SIDE 21" MAPLE, S45°W, 36.15'
FOUND NAIL & BOSS ENGINEERING TAG, SW SIDE 18" TWIN HICKORY, N50°W, 24.35'
SET NAIL & TAG #28409, WEST SIDE 50" YELLOW OAK, N10°E, 102.0' (ROBB WITNESS)

Signed by David Clifford

Date SEP. 09, 1999

Surveyor's Michigan License No. 25837



FORM APPROVED BY MICHIGAN STATE BOARD OF PROFESSIONAL SURVEYORS, JAN. 26, 1971
REVISED MAY 14, 1976
REVISED JAN, 1983
REVISED OCT., 1996

P.A. 345 INGHAM COUNTY
PEER APPROVED 10/29/99 M

LAND CORNER RECORDATION CERTIFICATE
Filing Requirement of Act 74, Mich. P.A. 1970

For corners in

INGHAM COUNTY
(County)

Located In:

Corner Code #

WHITE OAK TOWNSHIP

1. Public Land Survey

T 2N R 2E

M-7

Paula Johnson
INGHAM COUNTY
REGISTER OF DEEDS
ENGINEER SURVEYING & ENGINEERING

RECORDED
CRNR 9.00

L-9 P-561

1999-060051

2. Property Controlling
in Section

S

T R

3. Miscellaneous
Property in Sec.

S

T R

S

T R



1999-060051

Page: 1 of 1

11/30/1999 09:48A

Register of Deeds Stamp & File Number

4. Lot No. , Recorded Plat

5. Private Claims

I, DAVID L. CLIFFORD, in a field survey on AUGUST 24, 1999 Do hereby state that under requirements of P.A. 74, Michigan P.A. of 1970, the corner points mentioned in lines 1 and 2 above were in conformance with regulations and rules therefore as required in the current manual of survey instructions of the United States Department of the Interior, Bureau of Land Management or by a decree of a Court of Law and for that the corner points mentioned in lines 3, 4 and 5 above were in conformance with the rules of the Michigan Board of Land Surveyors or by a Decree of a Court of Law; established, re-established, monumented, recovered, found as expressed below:

NOTE: Not more than 2 corners, all in the same town and range, may be recorded on this certificate.

	A	B	C	D	E	F	G	H	I	J	K	L	M
1													
2	6		5		4		3		2		1		
3													
4	7		8		9		10		11		12		
5													
6	18		17		16		15		14		13		
7													
8	19		20		21		22		23		24		
9													
10	30		29		28		27		26		25		
11													
12	31		32		33		34		35		36		
13													

A. Description of original monument and accessories and/or subsequent restoration:

1. POST SET IN ORIGINAL GOVERNMENT SURVEY BY J. WAMPLER, D.S., IN DEC. 1824; W.O. 13", N29 1/4 W, 20 LKS; W.O. 19", S55 W, 21 1/2 LKS.

2. TJ BROWN, COUNTY SURVEYOR USED CORNER IN A SURVEY RECORDED IN VOLUME 2 PAGE 367 IN JAN. 1860 IN THE INGHAM COUNTY SURVEYOR RECORDS AS A POST IN CENTER OF ROAD: W.O. 17", N3 1/4 W, 62 LKS.

3. O. BOSS, RLS #13574, RECORDED CORNER IN LIBER 2 PAGE 111 IN OCT. 1972 AND USED IT IN AN ACT 132 SURVEY RECORDED IN LIBER 1 PAGE 712-714 AS A FOUND 1/2" IRON: NAIL, SOUTH SIDE 26" HICKORY, N67°W, 76.92'; NAIL, EAST SIDE 24" HICKORY, S14°W, 112.6'; NAIL, WEST SIDE 18" OAK, S50°E, 39.14'; NAIL, TOP 36" STUMP, WEST, 33.14'.

4. A. WILLIAMS, RLS 21275, USED CORNER IN AN ACT 132 SURVEY RECORDED IN LIBER 3 PAGES 106 & 107 IN NOV. 1977 WITH NO MENTION OF MONUMENT OR WITNESSES.

B. Description of corner evidence found and/or method applied in restoring or reestablishing corner:

SEARCHED AT APPARENT LOCATION OF CORNER AND FOUND 1/2" BAR ON CENTERLINE KANE ROAD AND DANSVILLE ROAD MATCHING 3 REMAINING BOSS WITNESSES. EXCAVATED 4' SQUARE HOLE 3' DEEP THROUGH 2' OF ROAD GRAVEL. FOUND NO FURTHER EVIDENCE OF CORNER. TRAVERSE OF SECTIONS 13 AND 24 REVEAL AN EXCELLENT PROPORTIONAL RELATIONSHIP BETWEEN 1/2" BAR AND GLO MEASUREMENTS AND BROWNS 1860 SURVEY. ACCEPTED 1/2" BAR AS BEST EVIDENCE OF CORNER AND REPLACED IT WITH 3/4" X 24" REBAR AND 2 1/2" ALUMINUM CAP. MEASURED NORTH 2656.92' TO M-6. MEASURED SOUTH 2656.75' TO M-8. MEASURED WEST 2744.53' TO L-7.

C. Description of monument for corner and accessories established to perpetuate locating the position of the corner:

M-7 T2N-R2E

3/4" X 24" REBAR AND 2 1/2" ALUMINUM CAP STAMPED PA 345 25837 INGHAM COUNTY


FOUND NAIL & BOSS ENGINEERING TAG, WEST SIDE 23" OAK, N15°E, 86.27'

FOUND NAIL & BOSS ENGINEERING TAG, WEST SIDE 29" OAK, S48°E, 39.18'

FOUND NAIL & BOSS ENGINEERING TAG, EAST SIDE 25" HICKORY, S10°W, 112.30'

FOUND NAIL & BOSS ENGINEERING TAG, SOUTH SIDE 26" HICKORY, N65°W, 77.20'

SET NAIL & TAG #25837, EAST SIDE 29" HICKORY, N16°W, 110.35'



Signed by David Clifford Date SEP. 09, 1999

Surveyor's Michigan License No. 25837

FORM APPROVED BY MICHIGAN STATE BOARD OF PROFESSIONAL SURVEYORS, JAN. 28, 1971
REVISED MAY 14, 1975
REVISED JAN. 1983
REVISED OCT., 1996

P.A. 345 INGHAM COUNTY
PEER APPROVED 10/29/99 MC

LAND CORNER RECORDATION CERTIFICATE
Filing Requirement of Act 74, Mich. P.A. 1970

For corners in

INGHAM COUNTY Located In: Corner Code #
(County)
WHITE OAK TOWNSHIP
1. Public Land Survey T2N R2E K-7
T R
T R
T R
2. Property Controlling S T R
in Section T R
3. Miscellaneous S T R
Property in Sec. S T R



1999-050556

Page: 1 of 1

10/08/1999 02:29P

Register of Deeds Stamp & File Number

4. Lot No. , Recorded Plat
5. Private Claims

I, DAVID L. CLIFFORD, in a field survey on AUG. 26, 1999 Do hereby state that under requirements of P.A. 74, Michigan P.A. of 1970, the corner points mentioned in lines 1 and 2 above were in conformance with regulations and rules therefore as required in the current manual of survey instructions of the United States Department of the Interior, Bureau of Land Management or by a decree of a Court of Law and /or that the corner points mentioned in lines 3, 4 and 5 above were in conformance with the rules of the Michigan Board of Land Surveyors or by a Decree of a Court of Law, established, re-established, monumented, recovered, found as expressed below:

NOTE: Not more than 2 corners, all in the same town and range, may be recorded on this certificate.

	A	B	C	D	E	F	G	H	I	J	K	L	M
1													
2	6		5		4		3		2		1		
3													
4	7		8		9		10		11		12		
5													
6	18		17		16		15		14		13		
7													
8	19		20		21		22		23		24		
9													
10	30		29		28		27		26		25		
11													
12	31		32		33		34		35		36		
13													

A. Description of original monument and accessories and/or subsequent restoration:


1. POST SET IN ORIGINAL GOVERNMENT SURVEY BY J. WAMPLER, D.S., IN NOV. 1825; ASH 5, S40E, 12 LKS; ASH 8, S45½W, 8 LKS.
2. T.J BROWN, DEPUTY COUNTY SURVEYOR USED CORNER IN A SURVEY RECORDED IN VOLUME 3 PAGE 45 IN JUNE 1870 IN THE INGHAM COUNTY SURVEYOR RECORDS WITH NO MENTION OF MONUMENT SET: HICKORY 10, N9E, 215 LKS; SWAMP WHITE OAK 8, S15½E, 21 LKS.
3. E.A. CALKINS, INGHAM COUNTY SURVEYOR SET BUGGY AXLE WITH BRICK AS CORNER RECORDED IN VOLUME 5 PAGE 19 OF COUNTY SURVEYORS RECORDS IN MAY 1901: SW CORNER HOUSE WALL N20-3/4E, 211¼ LKS (139.4'); SWAMP WHITE OAK 15, S15E, 211¼ LKS (139.6').
4. INGHAM COUNTY ROAD COMMISSION FOUND A BUGGY SHAFT AND BRICK: 12" MAPLE, 59.4' NE; SW CORNER HOUSE 139.0' NNE; SE CORNER BARN, 184.0' NNW; IRON ROAD SIGN, 42.0' SE; POPLAR 30", 46.1' NE; SPIKE IN 8" ELM, 124.9' WNW. AND IN 1968 ICRC CALLED FOR A 1" ROD: POWER POLE SW 33.41', BARN NW 184.13', HOUSE NE 139.19', AND 12" CMP SE 37.28'.
5. O. BOSS RLS #13574 RECORDED CORNER IN LIBER 3 PAGE 531 IN FEB. 1978 AND USED IT IN ACT 132 SURVEYS RECORDED IN LIBER 1 PAGE 1224, 1225, & 1226 IN AUGUST 1976 AS A FOUND 1" IRON: SPIKE E. SIDE TELEPHONE POLE N53°W, 38.95'; SPIKE SE SIDE 36" TREE, N40°E, 47.39'; CENTERLINE STREET SIGN POLE, S43°W, 31.35'.
6. MAURICE H. MAHIEU RLS #28414 USED CORNER IN A RECORDED SURVEY FOUND IN LIBER 8 PAGE 328 OF SURVEYS AS FOUND 1" BAR: N&T #28414 W. SIDE 42" POPLAR, N40°E, 45.79'; N&T #28414 E. SIDE FENCE POST, N40°W, 47.80'; N&T #28414 N. SIDE WOOD POST, S35°W, 31.50'; WEST EDGE STOP SIGN POST, S45°E, 39.00'.

B. Description of corner evidence found and/or method applied in restoring or reestablishing corner:

SEARCHED AT APPARENT LOCATION OF CORNER AND FOUND 1" REROD ON CENTERLINE DANSVILLE ROAD, 1.5' W. OF CENTERLINE BROGAN ROAD MATCHING BOSS WITNESS TO 36" TREE, 1968 ROAD COMMISSION WITNESSES TO BARN, HOUSE FOUNDATION, MAPLE, POPLAR, AND CALKINS WITNESS TO HOUSE FOUNDATION. EXCAVATED 18" DIAMETER HOLE AROUND BAR 18" DEEP AND FOUND BRICK COMPLETELY SURROUNDING BAR. DUG DOWN 3' AROUND BAR AND COULD NOT MOVE IT AT ALL. ACCEPTED BAR AS PERPETUATION OF CORNER AND STAMPED 25837 IN TOP AND SET MON BOX. MEASURED 2668.30' NORTH TO K-6 AND 2665.26' SOUTH TO K-8.

C. Description of monument for corner and accessories established to perpetuate locating the position of the corner:

K-7 T2N-R2E
1" BAR WITH 2¼" ALUMINUM CAP STAMPED PA 345 25837 INGHAM COUNTY
SET NAIL & TAG 25837, S.E. SIDE 51" POPLAR, N38°E, 47.82'
SET NAIL & TAG 28409 (RON ENGER), W. SIDE 17" WALNUT, S15°E, 263.50'
FOUND NAIL & TAG 28414, W. SIDE 27" MAPLE, N20°E, 78.17'
FOUND NAIL & TAG 28414, E. SIDE CORNER FENCE POST, N45°W, 47.84'
CENTERLINE END 12" CMP, S60°W, 32.20'



Signed by David Clifford
Surveyor's Michigan License No. 25837

Date SEPTEMBER 03, 1999

LAND CORNER RECORDATION CERTIFICATE
Filing Requirement of Act 74, Mich. P.A. 1970

For corners in

INGHAM COUNTY

(County)

Located In:

Corner Code #

WHITE OAK TOWNSHIP

1. Public Land Survey

T 2N R 2E

K-8

T R

T R

T R

T R

2. Property Controlling
in Section

S

T R

T R

3. Miscellaneous
Property in Sec.

S

T R

T R



1999-050557

Page: 1 of 1

10/08/1999 02:29P

Register of Deeds Stamp & File Number

4. Lot No. , Recorded Plat

5. Private Claims

I, DAVID L. CLIFFORD, in a field survey on AUG. 26, 1999 Do hereby state that under requirements of P.A. 74, Michigan P.A. of 1970, the corner points mentioned in lines 1 and 2 above were in conformance with regulations and rules therefore as required in the current manual of survey instructions of the United States Department of the Interior, Bureau of Land Management or by a decree of a Court of Law and /or that the corner points mentioned in lines 3, 4 and 5 above were in conformance with the rules of the Michigan Board of Land Surveyors or by a Decree of a Court of Law; established, re-established, monumented, recovered, found as expressed below.

NOTE: Not more than 2 corners, all in the same town and range, may be recorded on this certificate.

A. Description of original monument and accessories and/or subsequent restoration:

1. POST SET IN ORIGINAL GOVERNMENT SURVEY BY J. WAMPLER, D.S., IN NOV. 1825; HICKORY 7, S47½ E, 29 LKS; WHITE OAK 20, N15½W, 30 LKS.

2. R.J. ROBB, COUNTY SURVEYOR USED CORNER IN A SURVEY RECORDED IN VOLUME 2 PAGE 256 IN JAN. 1908 IN THE INGHAM COUNTY SURVEYOR RECORDS AS SET STONE: HICKORY 18", N24E, 94 LKS; RED OAK 24", N70E, 59 LKS.

3. INGHAM COUNTY ROAD COMMISSION FOUND A STONE, BRICK, AND IRON AT CORNER: 23" PIGNUT HICKORY, 91.35', SOUTH; 10" HICKORY, 73.6', EAST; 10" HICKORY, 50.0', EAST; 8" ELM, 62.1', NE. AND IN 1968 ICRC CALLED FOR A STONE AND IRON: TWIN 12" BIRCH, NNW, 91.65'; TWIN 12" OAK, NE, 50.32, 12" HICKORY, ENE, 49.75'.

4. CHARLES E. GARLOCK RLS #14762 RECORDED CORNER IN LIBER 1 PAGE 337 IN FEB. 1972 AND USED IT IN ACT 132 SURVEYS RECORDED IN LIBER 1 PAGE 185 & 192 IN DEC. 1971, LIBER 1 PAGE 631 & 632 IN NOV. 1972, AND IN LIBER 3 PAGE 210 IN APRIL 1977 AS A FOUND 1½" IRON PIPE: SPIKE W. SIDE 10" HICKORY, N30°E, 92.20'; SPIKE N. SIDE 40" OAK, EAST, 40.00'; SPIKE W. SIDE EASTERLY GATE POST, S10°E, 45.95'; CENTERLINE BROGAN ROAD, EAST, 21.00'.

5. A.F. MILLER RLS #12024 RECORDED CORNER IN LIBER 4 PAGE 127 IN FEB. 1978 AND USED IT IN ACT 132 SURVEYS RECORDED IN LIBER 2 PAGES 1177 THRU 1180 OF AS A FOUND 1½" PIPE: N&T POWER POLE, WEST 61.80'; N&T TWIN 12" TREE, N45°E 50.45'; N&T 12" TREE, S70°E 50.20'; N&T 10" TREE, SOUTH 49.55'.

6. MAURICE H. MAHIEU RLS #28414 USED CORNER IN ACT 132 SURVEYS RECORDED IN LIBER 8 PAGE 24 & 25 IN OCTOBER 1997: N&T IN POWER POLE, WEST 61.80'; N&T 12" TWIN TREE, N45°E 50.45'; N&T 12" TREE, S70°E 50.20'; AND N&T 10" TREE, SOUTH 49.55'.

B. Description of corner evidence found and/or method applied in restoring or reestablishing corner:

SEARCHED AT APPARENT LOCATION OF CORNER AND FOUND 1/2" BAR AND CAP #18989. EXCAVATED 1' DIAMETER HOLE, 1' DEEP AND FOUND 1½" PIPE WITH STONE ON SOUTH SIDE AND BRICK ON NORTH SIDE. ACCEPTED 1½" PIPE AS PERPETUATION OF CORNER AND DROVE 3/4" REBAR IN CENTER AND PLACED 2½" ALUMINUM CAP STAMPED 25837 ON TOP OF REROD. MEASURED 2665.26' NORTH TO K-7 AND 2639.51' SOUTH TO K-9.

C. Description of monument for corner and accessories established to perpetuate locating the position of the corner:

K-8 T2N-R2E

3/4" X 24" REBAR WITH 2½" ALUMINUM CAP STAMPED PA 345 25837 INGHAM COUNTY

SET NAIL & TAG 28409 (RON ENGER) W. SIDE 16" HICKORY N25°E 85.50'

SET NAIL & TAG 28409 N. SIDE 10" HICKORY N70°E 55.71'

SET NAIL & TAG 28409 N. SIDE 12" HICKORY N85°E 49.94'

SET NAIL & TAG 28409 N. SIDE 12" HICKORY S80°E 80.53'

FOUND NAIL & TAG 28414 W. SIDE 17" HICKORY S25°E 48.98'

SET NAIL & TAG 28409 W. SIDE 16" TWIN WALNUT N28°W 44.39'



Signed by David Clifford
Surveyor's Michigan License No. 25837

Date SEPTEMBER 09, 1999

FORM APPROVED BY MICHIGAN STATE BOARD OF PROFESSIONAL SURVEYORS, JAN. 28, 1971

REVISED MAY 14, 1976

REVISED JAN. 1983

REVISED OCT. 1985

P.A. 345 INGHAM COUNTY

PEER APPROVED 9/21/99 MC

LAND CORNER RECORDATION CERTIFICATE
Filing Requirement of Act 74, Mich. P.A. 1970

For corners in

INGHAM COUNTY

(County)

Located In:

Corner Code #

WHITE OAK TOWNSHIP

1. Public Land Survey

T 2N R 2E

K-9

T R

T R

T R

2. Property Controlling

S T R

in Section

S T R

3. Miscellaneous

T R

Property in Sec.

S T R

4. Lot No. , Recorded Plat

5. Private Claims



1999-050558

Page: 1 of 1

10/08/1999 02:29P

Register of Deeds Stamp & File Number

I, DAVID L. CLIFFORD, in a field survey on AUG. 26, 1999 Do hereby state that under requirements of P.A. 74, Michigan P.A. of 1970, the corner points mentioned in lines 1 and 2 above were in conformance with regulations and rules therefore as required in the current manual of survey instructions of the United States Department of the Interior, Bureau of Land Management or by a decree of a Court of Law and /or that the corner points mentioned in lines 3, 4 and 5 above were in conformance with the rules of the Michigan Board of Land Surveyors or by a Decree of a Court of Law, established, re-established, monumented, recovered, found as expressed below:

NOTE: Not more than 2 corners, all in the same town and range, may be recorded on this certificate.

A. Description of original monument and accessories and/or subsequent restoration:

1. POST SET IN ORIGINAL GOVERNMENT SURVEY BY J. WAMPLER, D.S., IN NOV. 1825; TAMARACK 30, NORTH 8 LKS; TAMARACK 20, S14 1/2 W 22 LKS.

2. R.J. ROBB, COUNTY SURVEYOR CALLS FOR CORNER IN A SURVEY RECORDED IN VOLUME 2 PAGE 256 IN JAN. 1908 IN THE INGHAM COUNTY SURVEYOR RECORDS AS SET BUGGY AXLE.

3. INGHAM COUNTY ROAD COMMISSION FOUND IRON FENCE POST AT CORNER: CENTERLINE ANCHOR POST 30.95'; 7" ELM, 42.9' SSW; 4" ELM, 46.9' WSW; 21" ELM, 104.3' NNW; 6" ELM, 84.0' ENE.

4. CHARLES E. GARLOCK RLS #14762 RECORDED CORNER IN LIBER 1 PAGE 339 IN FEB. 1972 AND USED IT IN ACT 132 SURVEYS RECORDED IN LIBER 1 PAGE 185 THRU PAGE 192 IN DEC. 1972 AS A FOUND STEEL FENCE POST IN ROADWAY: SPIKE E. SIDE 12" POPLAR, N55°E, 72.66'; SPIKE W. SIDE CORNER FENCE POST, NORTH, 27.69'; SPIKE W. SIDE WESTERLY GATE POST, S45°W, 82.00'; SPIKE E. SIDE TELEPHONE POLE, N45°W 59.43'.

5. GEORGE M. YOUNG R.L.S. #17640 USED CORNER IN ACT 132 SURVEYS RECORDED IN LIBER 2 PAGE 401 IN JUNE 1975 AS A FOUND "T" IRON UNDER ROAD SURFACE: SPIKE IN E. SIDE 12" POPLAR, N55°E 72.66'; SPIKE IN W. SIDE CORNER FENCE POST, NORTH 27.69'; SPIKE IN E. SIDE TELEPHONE POLE, N45°W 59.43'; SPIKE IN WESTERLY GATE POST, S45°W 82.00'.

6. MAURICE H. MAHIEU RLS #28414 USED CORNER IN ACT 132 SURVEYS RECORDED IN LIBER 8 PAGE 24 & 25 IN OCTOBER 1997 AS A FOUND STEEL FENCE POST IN ROADWAY: N&T IN POWER POLE, WEST 61.80'; N&T 12" TWIN TREE, N45°E 50.45'; N&T 12" TREE, S70°E 50.20'; AND N&T 10" TREE, SOUTH 49.55'.

B. Description of corner evidence found and/or method applied in restoring or reestablishing corner:

SEARCHED AT APPARENT LOCATION OF CORNER AND FOUND "T" TYPE FENCE POST 4' SOUTH OF CENTERLINE COOPER ROAD. EXCAVATED 2' DIAMETER HOLE, 2' DEEP AND HIT CONCRETE BASE OF FENCE POST. ACCEPTED FENCE POST AS CORNER AND SET 3/4" X 24" REBAR AND PLACED 2 1/4" ALUMINUM CAP STAMPED 25837 ON TOP OF REBAR. MEASURED 2639.51' NORTH TO K-8 AND 2663.83' SOUTH TO K-10.

C. Description of monument for corner and accessories established to perpetuate locating the position of the corner:

K-9 T2N-R2E


3/4" X 24" REBAR WITH 2 1/4" ALUMINUM CAP STAMPED PA 345 25837 INGHAM COUNTY

SET NAIL & TAG 28409 (RON ENGER) S. SIDE 24" OAK N82°E 118.33'

SET NAIL & TAG 28409 S. SIDE 14" HICKORY N86°E 129.78'

FOUND NAIL & TAG 28414 E. SIDE CABLE POST N50°W 59.22'

FOUND NAIL & TAG 28414 S. SIDE 20" APPLE N58°E 71.37'



Signed by David Clifford

Surveyor's Michigan License No. 25837

Date SEPTEMBER 03, 1999

FORM APPROVED BY MICHIGAN STATE BOARD OF PROFESSIONAL SURVEYORS, JAN. 28, 1971
REVISED MAY 14, 1976
REVISED JAN, 1983
REVISED OCT, 1995

P.A. 345 INGHAM COUNTY
PEER APPROVED 9/21/99 RL