LAND CORNER RECORDATION CERTIFICATE

Filing Requirement of Act 74, Mich. P.A. 1970

Liber 9 Page 423

For corners in

INGHAM COUNTY (County)

WHITE OAK TOWNSHIP

		Located In:	Corner Code #
1. Public Land Survey		T 2N R 2E	L-11
		T___ R___	
		T___ R___	
		T___ R___	
2. Property Controlling	S___	T___ R___	
in Section	S___	T___ R___	
3. Miscellaneous	S___	T___ R___	
Property in Sec.	S___	T___ R___	

FILED

980060999
12/01/1998 09:36:13
REGISTER OF DEEDS
Paula Johnson
INGHAM COUNTY, MI

Register of Deeds Stamp & File Number

4. Lot No. _____, Recorded Plat _____

5. Private Claims _____

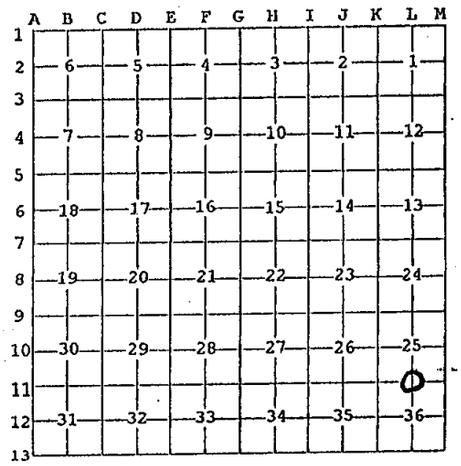

I, DAVID L. CLIFFORD, in a field survey on SEPTEMBER 24, 1998

Do hereby state that under requirements of P.A. 74, Michigan P.A. of 1970, the corner points mentioned in lines 1 and 2 above were in conformance with regulations and rules therefore as required in the current manual of survey instructions of the United States Department of the Interior, Bureau of Land Management or by a decree of a Court of Law and /or that the corner points mentioned in lines 3, 4 and 5 above were in conformance with the rules of the Michigan Board of Land Surveyors or by a Decree of a Court of Law; established, re-established, monumented, recovered, found as expressed below:

NOTE: Not more than 2 corners, all in the same town and range, may be recorded on this certificate.

A. Description of original monument and accessories and/or subsequent restoration:

1. JOSEPH WAMPLER D.S. SET POST IN ORIGINAL GOVERNMENT SURVEY IN NOVEMBER 1825 B.O. 5" N39°E 45 LKS; B.O. 7" S82°E 65 LKS;
2. T.J. BROWN, DEPUTY COUNTY SURVEYOR, USED CORNER IN SURVEYS RECORDED IN VOLUME 2 PAGE 329 & 330 IN JAN. & MARCH 1858 WITH SAME MONUMENT AND 1ST WITNESS OF GLO;
3. GEORGE YOUNG RLS # 17640 RECORDED CORNER IN LIBER 4 OF CORNERS PAGE 97 IN JUNE 1977 AND USED IT IN SURVEYS RECORDED IN LIBER 3 OF SURVEYS PAGE 28 IN JUNE 1977 AS A SET 1/2" BAR & CAP IN OLD ANCHOR POST HOLE FOUND AFTER 10' DIAMETER EXCAVATION; #16 NAIL & CAP IN 36" OAK, N05°W, 14.57'; #16 NAIL & CAP IN 24" OAK, S30°W, 49.60'; #16 NAIL & CAP IN TWIN 12" OAK, S89°W, 49.11';
4. MAURICE MAHIEU RLS #28414 USED CORNER IN A SURVEY RECORDED IN LIBER 5 OF SURVEYS PAGE 1231 IN NOVEMBER 1989 AS A FOUND 1/2" IRON ROD; 15" ASH N75°E 106.42'; 6" ELM S45°W 18.92'; 36" OAK S50°E 142.28' (THESE WITNESSES ARE GEORGE YOUNG'S WITNESSES TO K-11)

B. Description of corner evidence found and/or method applied in restoring or reestablishing corner:

SEARCHED AT APPARENT LOCATION OF CORNER AND FOUND A 1/2" REBAR & CAP IN OLD ANCHOR POST HOLE 3' WEST OF NEWER FENCE TO NORTH. THE EAST WEST POSITION OF THIS IRON COMPARES FAIRLY WELL WITH BROWNS SURVEY OF 1858 BUT IS ON THE NORTH FENCE LINE OF ABANDONED GILLIAM ROAD. EXCAVATED 15' DIAMETER HOLE IN CENTERLINE OF OLD ROAD BED 25' SOUTH OF FOUND IRON. FOUND NO FURTHER EVIDENCE OF CORNER. CONSIDERED CORNER OBLITERATED AND SET STANDARD MONUMENT ON SECTION LINE OPPOSITE ANCIENT FENCE TO NORTH 22.02' SOUTH OF IRON RECORDED AS K-11. MEASURED WEST 2656.55' TO K-11. MEASURED EAST 2648.83 TO M-11.

C. Description of monument for corner and accessories established to perpetuate locating the position of the corner:

L-11 T2N-R2E
3/4" BAR X 24" SMOOTH STEEL BAR & 2½" ALUMINUM CAP STAMPED PA 345 LS 25837 INGHAM COUNTY
SET NAIL & TAG #25837, EAST SIDE 40" OAK, N05°W, 35.50'
SET NAIL & TAG #25837, WEST SIDE 10" ELM, N38°E, 6.95'
SET NAIL & TAG #25837, NW SIDE 15" DOUBLE OAK, S57°W, 33.90'
SET NAIL & TAG #25837, NORTH SIDE 20" DOUBLE OAK, S85°W, 84.40'
SET NAIL & TAG #25837, NORTH SIDE 14" OAK, N79°W, 44.70'
1/2" BAR & CAP (IRON RECORDED AS K-11), N3°E, 22.02'

STATE OF MICHIGAN
DAVID L. CLIFFORD
LAND SURVEYOR
NO. 25837
REGISTERED LAND SURVEYOR

Signed by Dave Clifford Date OCTOBER 20, 1998

Surveyor's Michigan License No. 25837

FORM APPROVED BY MICHIGAN STATE BOARD OF PROFESSIONAL SURVEYORS, JAN. 28, 1971
REVISED MAY 14,1975
REVISED JAN., 1983
REVISED OCT., 1995

P.A. 345 INGHAM COUNTY
PEER APPROVED 11/4/98 M

LAND CORNER RECORDATION CERTIFICATE

Filing Requirement of Act 74, Mich. P.A. 1970

Liber 9 Page 426

For corners in

INGHAM COUNTY
(County)

WHITE OAK TOWNSHIP

		Located In:	Corner Code #
1. Public Land Survey		T 2N R 2E	M-9
		T___ R___	
		T___ R___	
		T___ R___	
2. Property Controlling	S___	T___ R___	
in Section	S___	T___ R___	
3. Miscellaneous	S___	T___ R___	
Property in Sec.	S___	T___ R___	

FILED

980061002
12/01/1998 09:36:18
REGISTER OF DEEDS
Paula Johnson
INGHAM COUNTY, MI

Register of Deeds Stamp & File Number

4. Lot No. _____, Recorded Plat _____
5. Private Claims _____

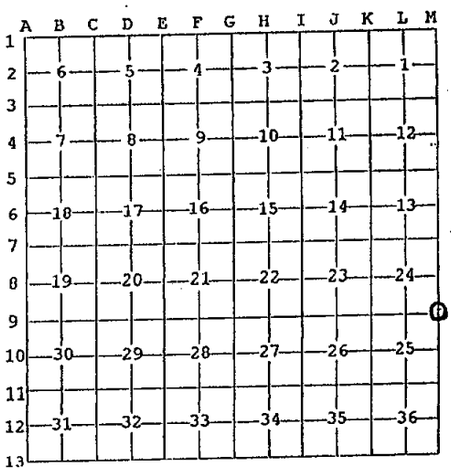

I, DAVID L. CLIFFORD, in a field survey on OCTOBER 28, 1998
Do hereby state that under requirements of P.A. 74, Michigan P.A. of 1970, the corner points mentioned in lines 1 and 2 above were in conformance with regulations and rules therefore as required in the current manual of survey instructions of the United States Department of the Interior, Bureau of Land Management or by a decree of a Court of Law and /or that the corner points mentioned in lines 3, 4 and 5 above were in conformance with the rules of the Michigan Board of Land Surveyors or by a Decree of a Court of Law; established, re-established, monumented, recovered, found as expressed below:

NOTE: **Not more than 2 corners, all in the same town and range, may be recorded on this certificate.**

A. Description of original monument and accessories and/or subsequent restoration:
1. JOSEPH WAMPLER D.S. SET POST IN ORIGINAL GOVERNMENT SURVEY IN JULY 1824; ELM 16", N17°W, 29 LKS, ASH 9", S87°W, 10½ LKS.
2. SYLVESTER SIBLEY D.S. SET POST FOR A-9 T2N R3E IN ORIGINAL GOVERNMENT SURVEY IN NOVEBER 1825 167 LKS (110.2') SOUTH OF CORNER; B. ASH 1", N29°E, 73 LKS, W. OAK 22", S42°E, 137 LKS.
3. T.J. BROWN, DEPUTY COUNTY SURVEYOR, USED CORNER IN A SURVEY RECORDED IN VOLUME 2 PAGE 330 IN MARCH 1858 WITH THE SAME WITNESSES AS GLO. BROWN MEASURED WEST 2686.2 TO L-9 AND SOUTH 2642' TO M-10
4. M.W. BULLOCK, LIVINGSTON COUNTY SURVEYOR, USED A-10, T2N, R3E, IN A SURVEY RECORDED IN VOLUME 2 PAGE 55 LIVINGSTON COUNTY SURVEYORS RECORDS IN DECEMBER 1875. BULLOCK GAVE NO WITNESSES TO A-9 AND MEASURED NORTH 110.2' TO M-9 AND SOUTH 2651.2' TO A-10.
5. CHARLES GARLOCK RLS #14762 RECORDED CORNER IN LIBER 1 PAGE 411 IN APR. 1972 AS A SET 1/2" BAR FROM WITNESSES OF PREVIOUS SURVEYS: N15°E 75.82 SPK. W/S 12" HICKORY; N35°W 22.85 SPK. E/S 26" OAK; S75°W 29.85' CL 3" PINE; WEST 33.06' 1/2"X18" REROD
6.OSCAR BOSS RLS #13574 RECORDED CORNER IN LIBER 3 PAGE 527 IN FEB. 1976 AS A FOUND 1/2" IRON: N13°E 75.90 NAIL FD W/S 10" HICKORY; N34°W 22.85 NAIL FD NE/S 33" TREE; S17E 121.47' NAIL FD N/S DBL TRUNK 40" TREE.

B. Description of corner evidence found and/or method applied in restoring or reestablishing corner:
SEARCHED AT APPARENT LOCATION OF CORNER IN THE CENTER OF KANE ROAD ON A FENCE LINE TO THE WEST AND FOUND RAILROAD SPIKE MATCHING GARLOCKS AND BOSSES WITNESSES. EXCAVATED 10' X 10' HOLE 4' DEEP CENTERED ON THE RAILROAD SPIKE AND FOUND 1/2" X 18" REBAR BADLY BENT BENEATH RAILROAD SPIKE AND FOUND REMAINS OF CORDUROY ROAD 3.5' DEEP AND NO FURTHER EVIDENCE OF CORNER. ACCEPTED 1/2" BAR AND RAILROAD SPIKE AS BEST EVIDENCE OF LOCATION OF THE CORNER AND SET STANDARD MONUMENT IN THERE PLACE. MEASURED SOUTH 2661.80' TO M-10. MEASURED SOUTH 110.2' TO A-9 T2N R3E.

C. Description of monument for corner and accessories established to perpetuate locating the position of the corner:
M-9 T2N, R2E
3/4" X 24' SMOOTH STEEL BAR WITH 2½" ALUMINUM CAP STAMPED PA 345 INGHAM COUNTY 25837 2' WEST OF CENTERLINE KANE ROAD ON FENCE LINE TO WEST
SET NAIL & TAG #25837 WEST SIDE 16" HICKORY, N20°E, 76.15'
SET NAIL & TAG #25837 EAST SIDE 15" OAK, N10°W, 82.33'
SET NAIL & TAG #25837 EAST SIDE 36" OAK, N28°W, 22.90'
SET NAIL & TAG #25837 NORTH SIDE 17" PINE, S83°W, 28.72'
FOUND NAIL & TAG #19834 (DARRELL HUGHES) NORTH SIDE 19" HICKORY, S16°W, 93.02'
FOUND NAIL & TAG #19834 NORTH SIDE 29" TWIN OAK, S10°E, 121.17'
1/2" BAR (A-9 T2N R3E) S5°W 110.16'

Signed by David L. Clifford Date NOVEMBER 18, 1998

Surveyor's Michigan License No. 25837

FORM APPROVED BY MICHIGAN STATE BOARD OF PROFESSIONAL SURVEYORS, JAN. 28, 1971
REVISED MAY 14,1975

REVISED JAN., 1983
REVISED OCT., 1996

STATE OF MICHIGAN
DAVID L. CLIFFORD
LAND SURVEYOR
NO. 25837
REGISTERED LAND SURVEYOR

P.A. 345 INGHAM COUNTY
PEER APPROVED 11/19/98 M

Liber 9 Page 427

LAND CORNER RECORDATION CERTIFICATE
Filing Requirement of Act 74, Mich. P.A. 1970

For corners in

INGHAM COUNTY (County)

WHITE OAK TOWNSHIP

		Located In:	Corner Code #
1. Public Land Survey		T 2N R 2E	M-10
		T___ R___	
		T___ R___	
		T___ R___	
2. Property Controlling	S___	T___ R___	
in Section	S___	T___ R___	
3. Miscellaneous	S___	T___ R___	
Property in Sec.	S___	T___ R___	

FILED

9B0061003
12/01/1998 09:36:19
REGISTER OF DEEDS
Paula Johnson
INGHAM COUNTY, MI

Register of Deeds Stamp & File Number

4. Lot No. _____, Recorded Plat _____

5. Private Claims _____

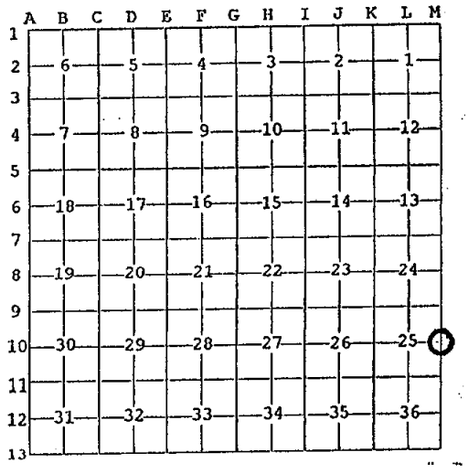

I, DAVID L. CLIFFORD, in a field survey on OCTOBER 28, 1998

Do hereby state that under requirements of P.A. 74, Michigan P.A. of 1970, the corner points mentioned in lines 1 and 2 above were in conformance with regulations and rules therefore as required in the current manual of survey instructions of the United States Department of the Interior, Bureau of Land Management or by a decree of a Court of Law and /or that the corner points mentioned in lines 3, 4 and 5 above were in conformance with the rules of the Michigan Board of Land Surveyors or by a Decree of a Court of Law; established, re-established, monumented, recovered, found as expressed below:

NOTE: **Not more than 2 corners, all in the same town and range, may be recorded on this certificate.**

A. Description of original monument and accessories and/or subsequent restoration:
1. JOSEPH WAMPLER D.S. SET POST IN ORIGINAL GOVERNMENT SURVEY IN JULY 1824; BEECH 13", N45°W, 20 LKS, BEECH 21", S13½°W, 19 LKS.
2. T.J. BROWN, DEPUTY COUNTY SURVEYOR, USED CORNER IN A SURVEY RECORDED IN VOLUME 2 PAGE 330 IN MARCH 1858 WITH THE SAME WITNESSES AS GLO. BROWN MEASURED WEST 693' TO A PARCEL CORNER, WEST 1353 TO ANOTHER PARCEL CORNER AND NORTH 2642' TO M-9.
3. M.W. BULLOCK, LIVINGSTON COUNTY SURVEYOR, SET A-10, T2N, R3E, IN A SURVEY RECORDED IN VOLUME 2 PAGE 55 LIVINGSTON COUNTY SURVEYORS RECORDS IN DECEMBER 1875. BULLOCK GAVE NO WITNESSES TO A-10 AND MEASURED NORTH 2651.22' TO A-9 AND SOUTH 2651.2' TO A-11.
4. THE INGHAM COUNTY REMONUMENTATION PROJECT OF THE LATE 1970S EXCAVATED A 21' EAST-WEST X 6' NORTH-SOUTH HOLE IN NOVEMBER 1977 AND FOUND NO EVIDENCE OF CORNER. THEY ALSO EXCAVATED A 7' NORTH-SOUTH X 10' EAST-WEST HOLE ON THE WEST EDGE OF KANE ROAD 115' NORTH OF THE RECORDED POSITION OF A-10 IOSCO TWP. AND FOUND NO EVIDENCE OF CORNER

B. Description of corner evidence found and/or method applied in restoring or reestablishing corner:
SEARCHED AT APPARENT LOCATION OF CORNER IN THE CENTER OF KANE ROAD ON A FENCE LINE TO THE WEST AND FOUND NO EVIDENCE OF CORNER. EXCAVATED 12' EAST-WEST X 10' NORTH-SOUTH HOLE ON CENTERLINE OF KANE ROAD ON THE FENCE LINE TO WEST AND FOUND NO FURTHER EVIDENCE OF CORNER. EXCAVATED 10' X 10' HOLE 4' DEEP ON THE CENTERLINE OF KANE ROAD ON A FENCE LINE TO THE EAST WHERE I BELIEVE A-10 SHOULD BE AND FOUND A POINTED FLAT BLUE STONE SURROUNDED BY MORE STONES AND BROKEN CROCKERY. REPLACED BLUE STONE WITH A 5/8" REBAR & CAP # 25837. USING STONE AS THE BEST EVIDENCE OF THE LOCATION OF THE TOWNSHIP LINE SET A STANDARD MONUMENT ON TOWNSHIP LINE ON FENCE LINE TO WEST. MEASURED WEST 693' +- TO AN ANCHOR POST AND WEST 1353 +- TO ANOTHER ANCHOR POST. I BELIEVE THAT BOTH OF THESE ANCHOR POSTS MARK PARCEL CORNERS SURVEYED BY BROWN IN 1858 AND THE DISTANCES MEASURED TO THEM MATCH HIS DISTANCES ALMOST EXACTLY. ACCEPTED THIS POSITION OF THE STANDARD MONUMENT AS THE BEST EVIDENCE OF THE LOCATION OF THE CORNER. MEASURED NORTH 2661.80' TO M-9. MEASURED SOUTH 2642.41' TO M-11.

C. Description of monument for corner and accessories established to perpetuate locating the position of the corner:
M-10 T2N, R2E
3/4" X 24"' SMOOTH STEEL BAR WITH 2½" ALUMINUM CAP STAMPED PA 345 INGHAM COUNTY 25837 ON CENTERLINE KANE ROAD
SET NAIL & TAG #28409 NW SIDE 17" MAPLE, N25°E, 49.00'
SET NAIL & TAG #28409 SW SIDE 20" MAPLE, S33°E, 34.69'
SET NAIL & TAG #28409 SE SIDE 19" MAPLE, S37°W, 35.95'
SET NAIL & TAG #28409 NE SIDE 10" HICKORY, N32°W, 30.80'
5/8" BAR & CAP #25837 IN PLACE OF BLUE STONE(A-10, T2N, R3E), S05°W, 104.02'
1/2" BAR & CAP #13574 (BAR RECORDED AS A-10, T2N, R3E ON L.S.C. # 853 LIVINGSTON CO. RECORDS), S09°W, 115.00'

Signed by David L. Clifford Date NOVEMBER 18, 1998

Surveyor's Michigan License No. 25837

FORM APPROVED BY MICHIGAN STATE BOARD OF PROFESSIONAL SURVEYORS, JAN. 28, 1971
REVISED MAY 14,1975

REVISED JAN., 1983
REVISED OCT., 1995

STATE OF MICHIGAN
DAVID L. CLIFFORD
LAND SURVEYOR
NO. 25837
REGISTERED LAND SURVEYOR

P.A. 345 INGHAM COUNTY
PEER APPROVED 11/19/98

LAND CORNER RECORDATION CERTIFICATE

Filing Requirement of Act 74, Mich. P.A. 1970

Liber 9 Page 428

FILED

980061004
12/01/1998 09:36:21
REGISTER OF DEEDS
Paula Johnson
INGHAM COUNTY, MI

Register of Deeds Stamp & File Number

For corners in

INGHAM COUNTY (County)

WHITE OAK TOWNSHIP

		Located in:	Corner Code #
1. Public Land Survey		T 2N R 2E	M-11
		T___ R___	
		T___ R___	
		T___ R___	
2. Property Controlling	S___	T___ R___	
in Section	S___	T___ R___	
3. Miscellaneous	S___	T___ R___	
Property in Sec.	S___	T___ R___	

4. Lot No. _____, Recorded Plat _____

5. Private Claims _____

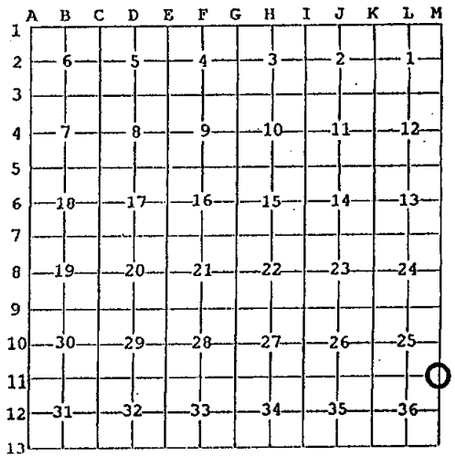

I, DAVID L. CLIFFORD, in a field survey on OCTOBER 28, 19 98

Do hereby state that under requirements of P.A. 74, Michigan P.A. of 1970, the corner points mentioned in lines 1 and 2 above were in conformance with regulations and rules therefore as required in the current manual of survey instructions of the United States Department of the Interior, Bureau of Land Management or by a decree of a Court of Law and /or that the corner points mentioned in lines 3, 4 and 5 above were in conformance with the rules of the Michigan Board of Land Surveyors or by a Decree of a Court of Law; established, re-established, monumented, recovered, found as expressed below:

NOTE: Not more than 2 corners, all in the same town and range, may be recorded on this certificate.

A. Description of original monument and accessories and/or subsequent restoration:

1. JOSEPH WAMPLER D.S. SET POST IN ORIGINAL GOVERNMENT SURVEY IN JULY 1824; W.O. 30", N24 ½°W, 21 LKS, B.O. 6", S50½°W, 26 LKS.
2. T.J. BROWN, DEPUTY COUNTY SURVEYOR, USED CORNER IN SURVEYS RECORDED IN VOLUME 2 PAGE 329 IN JAN 1858 AND VOLUME 2 PAGE 330 IN MARCH 1858 WITH THE SAME WITNESSES AS GLO. BROWN MEASURED WEST 2636.04' TO L-11 AND SOUTH 2646.60' TO M-12.
3. M.W. BULLOCK, LIVINGSTON COUNTY SURVEYOR, SET A-11, T2N, R3E, FROM 115.5' SOUTH (GLO FALLING) OF M-11 WHITE OAK IN A SURVEY RECORDED IN VOLUME 2 PAGE 55 LIVINGSTON COUNTY SURVEYORS RECORDS IN DECEMBER 1875. BULLOCK GAVE NO WITNESSES TO A-11 OR M-11 AND MEASURED NORTH 2651.22' FROM A-11 TO A-10.
4. RICHARD STEADMAN RLS #11370 SET A 1/2" PIPE & CAP AT CORNER IN AUGUST 1972 BY PROPORTIONING BROWNS 1858 SURVEY AND BULLOCKS 1875 SURVEY. DICK STEADMAN WAS PERFORMING A SURVEY IN SECTION 31 IOSCO TOWNSHIP AND USED M-11 TO SET A-11 IOSCO TOWNSHIP 115.50' SOUTH OF M-11 WHITE OAK. I HAVE A COPY OF STEADMANS INSTRUCTIONS TO HIS FIELD CREW AS TO WHERE TO SET CORNER WHICH THEY APPARENTLY DID NOT FOLLOW THEREBY SETTING CORNER TO FAR TO THE WEST.
4. OSCAR BOSS RLS #13574 RECORDED CORNER IN LIBER 3 OF CORNERS PAGE 527 IN FEBRUARY 1978 AS A FOUND 1/2" PIPE; S.43°W 37.06' NAIL SE/S DBL TRUNK TREE; DUE EAST 43.03' NAIL N/S 54" OAK; S30°E, 78.03' NAIL S/S 16" TREE.

B. Description of corner evidence found and/or method applied in restoring or reestablishing corner:

SEARCHED AT APPARENT LOCATION OF CORNER AND FOUND 1/2" PIPE & CAP #11370 IN WEST EDGE KANE ROAD ON LINE WITH ABANDONDED GILLIAM ROAD TO THE WEST. ALSO FOUND A 1/2" PIPE RECORDED BY OSCAR BOSS AS A-11 IOSCO TOWNSHIP 115.50' SOUTH OF STEADMANS M-11 PIPE AND A 3/4" SOLID BAR USED BY OSCAR BOSS AS A-11 IOSCO TOWNSHIP 125.5' SOUTH OF STEADMANS M-11 PIPE. IN AN EFFORT TO FIND THE TRUE LOCATION OF M-11 EXCAVATED 16' EAST-WEST X 10' NORTH-SOUTH HOLES AT 3 IRONS FOUND EXTENDING TO THE EAST. FOUND NOTHING AT STEADMANS M-11 PIPE OR THE SOLID BAR USED AS A-11 IOSCO. FOUND A 9" LONG POINT OF A WOOD STAKE 9' EAST OF 1/2" PIPE RECORDED AS A-11 IOSCO. ALSO EXCAVATED 10' X 10' HOLES AT M-9, M-10 WHITE OAK AND A-10 IOSCO FOUND NOTHING AT M-10, FOUND RECORDED 1/2" BAR AT M-9 AND FOUND A POINTED FLAT BLUE STONE SURROUNDED BY MORE STONES AND BROKEN CROCKERY OPPOSITE A FENCE LINE TO EAST AT A-10 IOSCO. USING WOOD STAKE FOUND AT A-11 IOSCO AND STONE FOUND AT A-10 IOSCO FOR CONTROL SET STANDARD BAR & CAP 115.5 FEET (GLO FALLING) NORTH OF A-11 ON A PROJECTION OF TOWNSHIP LINE DETERMINED BY M-9 WHITE OAK AND A-10 IOSCO. THIS LOCATION FALLS 9.0 FEET EAST OF STEADMANS PIPE AND MAKES CORNERS M-9, M-10, M-11 WHITE OAK, A-9, A-10 IOSCO LIE ON A STRAIGHT LINE. IT ALSO CAUSES M-11, M-12, M-13 WHITE OAK A-11 AND A-12 IOSCO TO LIE ON A STRAIGHT LINE. IT ALSO LEAVES A 1° DEFLECTION IN THE TOWNSHIP LINE AT M-11 WHITE OAK. I BELIEVE THAT THIS IS THE LOCATION ESTABLISHED BY WAMPLER AND PERPETUATED BY BROWN AND BULLOCK. MEASURED NORTH 2642.41' TO M-10. MEASURED SOUTH 2654.63 TO M-12. MEASURED WEST 2648.83 TO L-11.

C. Description of monument for corner and accessories established to perpetuate locating the position of the corner:

M-11 T2N, R2E
3/4" X 24' SMOOTH STEEL BAR WITH 2½" ALUMINUM CAP STAMPED PA 345 INGHAM COUNTY 25837 ON CENTERLINE KANE ROAD
SET NAIL & TAG #28409 NW SIDE 16" MAPLE, N56°E, 34.75'
SET NAIL & TAG #28409 NORTH SIDE 56" OAK, S85°E, 34.73'
SET NAIL & TAG #28409 WEST SIDE 17" WALNUT, S20°E, 73.09'
SET NAIL & TAG #28409 EAST SIDE 12" WALNUT, S33°W, 41.55'
5/8" BAR & CAP #25837 (A-11, T2N, R3E), S05°W, 115.50'
1/2" PIPE & CAP #11370 (PIPE RECORDED AS M-11, T2N, R2E), N85°W, 9.00'

Signed by David L. Clifford Date OCTOBER 31, 1998

Surveyor's Michigan License No. 25837

STATE OF MICHIGAN
DAVID L. CLIFFORD
LAND SURVEYOR
NO. 25837
REGISTERED LAND SURVEYOR
REVISED JAN. 1968
REVISED OCT. 1970

FORM APPROVED BY MICHIGAN STATE BOARD OF PROFESSIONAL SURVEYORS, JAN. 20, 1971
REVISED MAY 14,1975

P.A. 345 INGHAM COUNTY
PEER APPROVED: 11/4/98 MW

Liber 9 Page 420

LAND CORNER RECORDATION CERTIFICATE
Filing Requirement of Act 74, Mich. P.A. 1970

For corners in

INGHAM COUNTY (County) Located In: Corner Code #

WHITE OAK TOWNSHIP

1. Public Land Survey		T 2N R 2E	K-11
		T___ R___	
		T___ R___	
		T___ R___	
2. Property Controlling	S___	T___ R___	
in Section	S___	T___ R___	
3. Miscellaneous	S___	T___ R___	
Property in Sec.	S___	T___ R___	

FILED
980060996
12/01/1998 09:36:08
REGISTER OF DEEDS
Paula Johnson
INGHAM COUNTY, MI

Register of Deeds Stamp & File Number

4. Lot No. _____, Recorded Plat _____

5. Private Claims _____

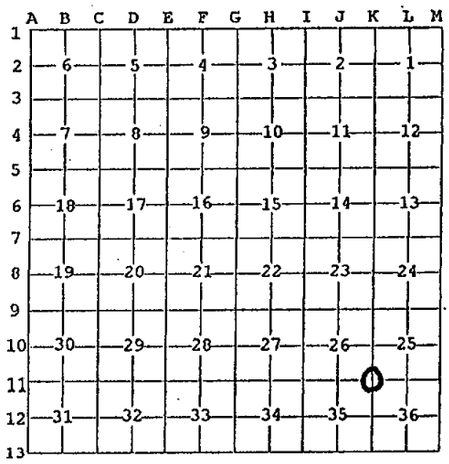

I, DAVID L. CLIFFORD, in a field survey on OCTOBER 31, 1998 Do hereby state that under requirements of P.A. 74, Michigan P.A. of 1970, the corner points mentioned in lines 1 and 2 above were in conformance with regulations and rules therefore as required in the current manual of survey instructions of the United States Department of the Interior, Bureau of Land Management or by a decree of a Court of Law and /or that the corner points mentioned in lines 3, 4 and 5 above were in conformance with the rules of the Michigan Board of Land Surveyors or by a Decree of a Court of Law; established, re-established, monumented, recovered, found as expressed below:

NOTE: **Not more than 2 corners, all in the same town and range, may be recorded on this certificate.**

A. Description of original monument and accessories and/or subsequent restoration:
1. JOSEPH WAMPLER D.S. SET POST IN ORIGINAL GOVERNMENT SURVEY IN NOVEMBER 1825 W.O. 14" S77E 157 LKS; W.O. 13" N42½E 150 LKS;
2. TJ BROWN, COUNTY SURVEYOR, USED CORNER IN A SURVEY RECORDED IN THE INGHAM COUNTY SURVEYOR RECORDS IN VOLUME 2 PAGE 329 IN JAN. 1858 WITH NO MENTION OF MONUMENT OR WITNESSES, BROWN USED CORNER AGAIN IN A SURVEY RECORDED IN VOLUME 2 PAGE 330 IN MARCH 1858 WITH SAME WITNESSES AS GLO. BROWN USED CORNER AGAIN IN A SURVEY RECORDED IN VOLUME 2 PAGE 365 IN JAN. 1860; R.O. 7" N42-3/4E 81-3/4 LKS, DBL R.O., 6" S64-1/4E, 162 LKS; BROWN MEASURED EAST 2650.56 TO L-11.
3. W.H. RAYNER, COUNTY SURVEYOR, USED CORNER IN A SURVEY RECORDED IN VOLUME 3 PAGE 89 IN OCT. 1867 WITH SAME WITNESSES AS BROWNS 1860 WITNESSES.
4. GEORGE YOUNG RLS # 17640 RECORDED CORNER IN LIBER 4 OF CORNERS PAGE 97 IN SEP. 1977 AND USED IT IN SURVEYS RECORDED IN LIBER 1 OF SURVEYS PAGE 535 IN DEC. 1972 AND IN LIBER 3 OF SURVEYS PAGE 28 IN APRIL 1977 AS A SET 1/2" BAR & CAP BY DOUBLE PROPORTIONATE MEASUREMENT; #16 NAIL & CAP IN 15" ASH, N75°E, 106.42'; #16 NAIL & CAP IN 6" ELM, S45°W, 18.92'; RR SPIKE IN 36" OAK, S50°E, 142.28'.
5. THIS SURVEYOR TRAVERSED TO AND WITNESSED CORNER WHILE WORKING ON THE SUPER COLLIDER PROJECT IN AUGUST 1988: ½" BAR & CAP; N&T 25837 IN MAIL BOX POST, NE, 27.74'; N&T 25837 IN DBL. OAK, S70°E, 108.65'; N&T 25837 IN 40" OAK, S50°E 141.30'
6. MAURICE MAHIEU RLS #28414 USED CORNER IN SURVEYS RECORDED IN LIBER 5 OF SURVEYS PAGES 1229 AND 1231 IN NOVEMBER 1989 AS A FOUND 1/2" IRON ROD; NAIL & TAG #25837 IN N. FACE (2) 28" OAK, S87°E, 108.69'; NAIL & TAG #17640 IN W. FACE 12" ELM, S5°W, 128.22'; NAIL & TAG #17640 IN N. FACE 48" OAK, S50°E, 141.17'; NAIL & TAG #25837 IN S. FACE MAIL BOX POST, N70°W, 27.80'

B. Description of corner evidence found and/or method applied in restoring or reestablishing corner:
SEARCHED AT APPARENT LOCATION OF CORNER AND FOUND A 1/2" REBAR 5.5' WEST OF CENTERLINE BROGAN ROAD AT ABANDONED GILLIAM ROAD TO THE EAST. YOUNGS OAK WITNESS TO THE SE STILL STANDS AND 3 OF MAHIEU'S WITNESSES STILL STAND AND MATCH LOCATION OF BAR. (THE MAIL BOX POST WITNESS HAS BEEN MOVED). AS THIS IS A FILL SECTION OVER SWAMP DID NOT EXCAVATE BECAUSE CHANCE OF FINDING ANYTHING OF A HISTORICAL NATURE IS NIL. ACCEPTED BAR AS PERPETUATION OF CORNER AND REPLACED IT WITH A STANDARD MONUMENT. MEASURED SOUTH 2659.75' TO K-12 AND EAST 2656.55 TO L-11. MEASURED WEST 2701.7 TO J-11 DURING SUPER COLLIDER PROJECT.

C. Description of monument for corner and accessories established to perpetuate locating the position of the corner:
K-11 T2N-R2E
3/4" BAR & 2½" ALUMINUM CAP STAMPED PA 345 LS 25837 INGHAM COUNTY IN MONUMENT BOX
FOUND NAIL & TAG 25837, S. SIDE MAIL BOX POST, N72°E, 26.10'
SET NAIL & TAG 28409, N. SIDE 20" TWIN OAK, S77°E, 110.22'
R.R. SPIKE E. SIDE UTILITY POLE, N20°E, 104.10'
SET NAIL & TAG #28409, SE SIDE 48" OAK, S57°E, 143.17'
SET NAIL & TAG #28409 IN E. SIDE UTILITY POLE, N10°W, 95.25'

STATE OF MICHIGAN
DAVID L. CLIFFORD
LAND SURVEYOR
NO. 25837
REGISTERED LAND SURVEYOR

Signed by Dave Clifford Date NOVEMBER 03, 1998

Surveyor's Michigan License No. 25837

FORM APPROVED BY MICHIGAN STATE BOARD OF PROFESSIONAL SURVEYORS, JAN. 28, 1971
REVISED MAY 14, 1976
REVISED JAN., 1983
REVISED OCT., 1996

P.A. 345 INGHAM COUNTY
PEER APPROVED 11/4/98 M

LAND CORNER RECORDATION CERTIFICATE
Filing Requirement of Act 74, Mich. P.A. 1970

For corners in

	Located In:	Corner Code #
INGHAM COUNTY (County)		
WHITE OAK TOWNSHIP		
1. Public Land Survey	T 2N R 2E	K-10
	T___ R___	
	T___ R___	
	T___ R___	
2. Property Controlling in Section	S___ T___ R___	
	S___ T___ R___	
3. Miscellaneous Property in Sec.	T___ R___	
	S___ T___ R___	

Paula Johnson
INGHAM COUNTY
REGISTER OF DEEDS RECORDED
ENGER SURVEYING & ENGINEERI CRNR 9.00

L-9 P-550
1999-060040
1999-060040
Page: 1 of 1
11/30/1999 09:48A

Register of Deeds Stamp & File Number

4. Lot No. _____, Recorded Plat _____
5. Private Claims _____

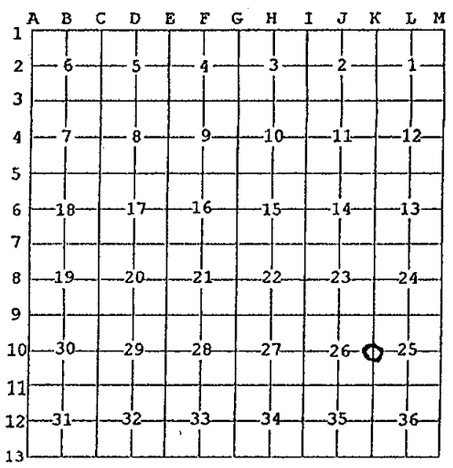

I, DAVID L. CLIFFORD, in a field survey on AUG. 26, 1999 Do hereby state that under requirements of P.A. 74, Michigan P.A. of 1970, the corner points mentioned in lines 1 and 2 above were in conformance with regulations and rules therefore as required in the current manual of survey instructions of the United States Department of the Interior, Bureau of Land Management or by a decree of a Court of Law and /or that the corner points mentioned in lines 3, 4 and 5 above were in conformance with the rules of the Michigan Board of Land Surveyors or by a Decree of a Court of Law; established, re-established, monumented, recovered, found as expressed below:

NOTE: Not more than 2 corners, all in the same town and range, may be recorded on this certificate.

A. Description of original monument and accessories and/or subsequent restoration:

1. POST SET IN ORIGINAL GOVERNMENT SURVEY BY J. WAMPLER, D.S., IN NOV. 1825; WHITE OAK 20, N88½E 12 LKS; WHITE OAK 20, N5½E 48 LKS.

2. T.J. BROWN COUNTY SURVEYOR CALLS FOR CORNER IN A SURVEY RECORDED IN VOLUME 2 PAGE 330 IN MARCH 1858 IN THE INGHAM COUNTY SURVEYOR RECORDS WHICH HAS NO MENTION OF MONUMENTATION: WHITE OAK 20", N88½E 12 LKS; WHITE OAK 20", N5½E 48 LKS.

3. RONNIE M. LESTER RLS #18998 RECORDED CORNER IN LIBER 6 PAGE 160 IN MARCH 1981 AS FOUND 1/2" BAR IN MIDDLE OF MANY STONES AND SET 4" X 36" CONCRETE MONUMENT WITH 1/2" X 38" REBAR AND CAP RLS #18998 IN PLACE OF 1/2" BAR: NAIL AND TAG #18998 SOUTHEAST SIDE 6" MAPLE, NORTH 3.73'; NAIL AND TAG #18998 EAST SIDE 8" MAPLE, NORTH 22.30'; NAIL AND TAG #18998 SOUTHEAST SIDE LIGHT POLE, NE 81.47'; NAIL AND TAG #18998 WEST SIDE 20" MAPLE, SSE 41.75'.

4. GEORGE M. YOUNG R.L.S. #17640 USED CORNER IN ACT 132 SURVEY RECORDED IN LIBER 4 PAGE 550 OF SURVEYS IN JULY 1982: NAIL AND TAG #18998 SOUTHEAST SIDE 6" MAPLE, NORTH 3.73'; NAIL AND TAG #18998 EAST SIDE 8" MAPLE, NORTH 22.30'; NAIL AND TAG #18998 SOUTHEAST SIDE LIGHT POLE, NE 81.47'; NAIL AND TAG #18998 WEST SIDE 20" MAPLE, SSE 41.75'.

B. Description of corner evidence found and/or method applied in restoring or reestablishing corner:

SEARCHED AT APPARENT LOCATION OF CORNER AND FOUND CONCRETE MONUMENT AND CAP #18998 IN OLD ANCHOR POST HOLE SURROUNDED BY STONES. CORNER MATCHED 3 LESTER WITNESSES. ACCEPTED CONCRETE MONUMENT AS CORNER AND CAPPED WITH STANDARD CAP. MEASURED 2663.82' NORTH TO K-9 AND 2656.54' SOUTH TO K-11.

C. Description of monument for corner and accessories established to perpetuate locating the position of the corner:

K-10 T2N-R2E
4" CONCRETE MONUMENT WITH 1/2" BAR AND 2¼" ALUMINUM CAP STAMPED PA 345 25837 INGHAM COUNTY
SET NAIL AND TAG #28409 (RON ENGER) EAST SIDE 19" MAPLE, S52°W 22.30'
SET NAIL AND TAG #28409 EAST SIDE 19" MAPLE, S32°W 25.52'
FOUND NAIL AND TAG #18998 EAST SIDE LIGHT POLE, N32°E 81.42'
SET NAIL AND TAG #28409 WEST SIDE 23" MAPLE, NORTH 3.90'

STATE OF MICHIGAN
DAVID L. CLIFFORD
LAND SURVEYOR
NO. 25837
REGISTERED LAND SURVEYOR

Signed by David Clifford
Surveyor's Michigan License No. 25837

Date SEPTEMBER 09, 1999

FORM APPROVED BY MICHIGAN STATE BOARD OF PROFESSIONAL SURVEYORS, JAN. 28, 1971
REVISED MAY 14,1975
REVISED JAN., 1983
REVISED OCT., 1995

P.A. 345 INGHAM COUNTY
PEER APPROVED 10/29/99 M

LAND CORNER RECORDATION CERTIFICATE
Filing Requirement of Act 74, Mich. P.A. 1970

For corners in

INGHAM COUNTY (County) Located in: Corner Code #

WHITE OAK TOWNSHIP

1. Public Land Survey — T 2N R 2E — L-9
   T___ R___
   T___ R___
   T___ R___
2. Property Controlling in Section — S___ T___ R___
   S___ T___ R___
3. Miscellaneous Property in Sec. — S___ T___ R___
   T___ R___
   S___ T___ R___

Paula Johnson
INGHAM COUNTY
REGISTER OF DEEDS RECORDED
ENGER SURVEYING & ENGINEERI CRNR 9.00

L-9 P-556
1999-060046

1999-060046
Page: 1 of 1
11/30/1999 09:48A

Register of Deeds Stamp & File Number

4. Lot No. _____, Recorded Plat _____
5. Private Claims _____

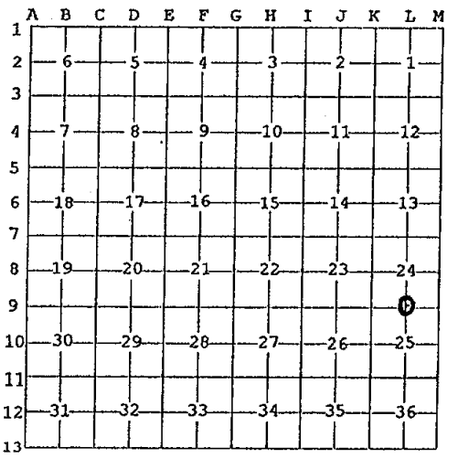

I, DAVID L. CLIFFORD, in a field survey on AUG., 26, 1999 Do hereby state that under requirements of P.A. 74, Michigan P.A. of 1970, the corner points mentioned in lines 1 and 2 above were in conformance with regulations and rules therefore as required in the current manual of survey instructions of the United States Department of the Interior, Bureau of Land Management or by a decree of a Court of Law and /or that the corner points mentioned in lines 3, 4 and 5 above were in conformance with the rules of the Michigan Board of Land Surveyors or by a Decree of a Court of Law; established, re-established, monumented, recovered, found as expressed below:

NOTE: Not more than 2 corners, all in the same town and range, may be recorded on this certificate.

A. Description of original monument and accessories and/or subsequent restoration:
1. POST SET IN ORIGINAL GOVERNMENT SURVEY BY J. WAMPLER, D.S., IN NOV. 1825; RO 30", S3W, 26 LKS; WO 20", N7½E, 24 LKS.
2. TJ BROWN, DEPUTY COUNTY SURVEYOR USED CORNER IN A SURVEY RECORDED IN VOLUME 2 PAGE 330 IN MAR. 1858 IN THE INGHAM COUNTY SURVEYOR RECORDS AS A POST WITH THE SAME WITNESSES AS RECORDED IN THE GLO NOTES.
3. RJ ROBB, COUNTY SURVEYOR, USED CORNER IN A SURVEY RECORDED IN VOLUME 2 PAGE 256 IN JAN. 1907 IN THE INGHAM COUNTY SURVEYOR RECORDS AS A POST: HICK. 8", N40°E, 13½ LKS (8.9'); HICK. 10", N80°W, 20 LKS (13.2')
4. G. YOUNG RLS #17640 RECORDED CORNER IN LIBER 3 PAGE 405 IN JULY 1975 AS A FOUND IRON WITH CAP IN ROTTED ANCHOR POST: NAIL IN 15" OAK, N10°E, 13.25'; NAIL IN 18" OAK, N80°E, 12.53'; NAIL IN 12" HICKORY, S75°W, 16.33'.
5. C. GARLOCK RLS #14762 USED CORNER IN AN ACT 132 SURVEY RECORDED IN LIBER 3 PAGE 210 IN APR. 1977 WITH NO MENTION OF MONUMENT OR WITNESSES.
6. A. MILLER RLS #12024 USED CORNER IN AN ACT 132 SURVEY RECORDED IN LIBER 2 PAGE 1177 IN JULY 1977 WITH NO MENTION OF MONUMENT OR WITNESSES.

B. Description of corner evidence found and/or method applied in restoring or reestablishing corner:
SEARCHED AT APPARENT LOCATION OF CORNER AND FOUND ½" BAR & CAP #17640 IN OLD ANCHOR POST HOLE WITH ALL OF G. YOUNGS WITNESSES NOW STUMPS. ROBBS HICKORY WITNESS TO NE IS NOW A STUMP AND MEASURES WELL TO FOUND BAR & CAP. EXCAVATED 3' DIAMETER HOLE 2' DEEP AND FOUND ANCIENT 1¼" PIPE ON NORTH SIDE OF ANCHOR POST REMAINS. TRAVERSE OF SECTIONS 13 & 24 REVEALS A GOOD PROPORTIONAL LOCATION OF BAR & CAP TO BROWNS 1858 SURVEY AND ROBB'S 1907 SURVEY. ACCEPTED BAR & CAP AS PERPETUATION OF CORNER AND SET 5/8" BAR & ALUMINUM CAP IN PLACE OF IT. MEASURED EAST 2710.47 ' TO M-9. MEASURED WEST 2690.68' TO K-9. MEASURED NORTH 2620.78' TO L-8. MEASURED SOUTH 2694.46' TO L-10.

C. Description of monument for corner and accessories established to perpetuate locating the position of the corner:
L-9 T2N-R2E
5/8" X 24" REBAR WITH 2¼" ALUMINUM CAP STAMPED PA 345 25837 INGHAM COUNTY
SET NAIL & TAG 28409 (RON ENGER), WEST SIDE 5" OAK, N22°E, 11.25'
SET NAIL & TAG 28409, NE SIDE 5" MAPLE, S48°E, 10.65'
SET NAIL & TAG 28409, SOUTH SIDE 21" OAK, S68°W, 79.08'
SET NAIL & TAG 28409, EAST SIDE 17" OAK, N55°W, 75.43'

STATE OF MICHIGAN
DAVID L. CLIFFORD
LAND SURVEYOR
NO. 25837
REGISTERED LAND SURVEYOR

Signed by Dave Clifford Date OCTOBER 26, 1999

Surveyor's Michigan License No. 25837

FORM APPROVED BY MICHIGAN STATE BOARD OF PROFESSIONAL SURVEYORS, JAN. 28, 1971
REVISED MAY 14,1975
REVISED JAN., 1983
REVISED OCT., 1995

P.A. 345 INGHAM COUNTY
PEER APPROVED 10/29/99 M

LAND CORNER RECORDATION CERTIFICATE
Filing Requirement of Act 74, Mich. P.A. 1970

For corners in

INGHAM COUNTY (County) Located In: Corner Code #

WHITE OAK TOWNSHIP

1. Public Land Survey		T 2N R 2E	L-10	
		T___ R___		
		T___ R___		
		T___ R___		
Property Controlling	S___	T___ R___		
in Section	S___	T___ R___		
3. Miscellaneous	S___	T___ R___		
Property in Sec.	S___	T___ R___		

Paula Johnson
INGHAM COUNTY
REGISTER OF DEEDS RECORDED
ENGER SURVEYING & ENGINEERI CRNR 9.00

L-9 P-557
1999-060047

1999-060047
Page: 1 of 1
11/30/1999 09:48A

Register of Deeds Stamp & File Number

4. Lot No. _____, Recorded Plat _____
5. Private Claims _____

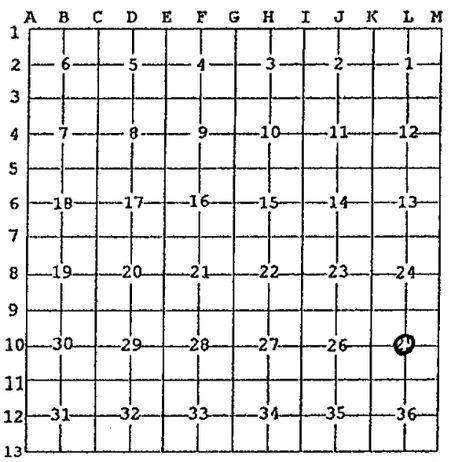

I, DAVID L. CLIFFORD, in a field survey on OCT. 25, 1999 do hereby state that under requirements of P.A. 74, Michigan P.A. of 1970, the corner points mentioned in lines 1 and 2 above were in conformance with regulations and rules therefore as required in the current manual of survey instructions of the United States Department of the Interior, Bureau of Land Management or by a decree of a Court of Law and /or that the corner points mentioned in lines 3, 4 and 5 above were in conformance with the rules of the Michigan Board of Land Surveyors or by a Decree of a Court of Law; established, re-established, monumented, recovered, found as expressed below.

NOTE: Not more than 2 corners, all in the same town and range, may be recorded on this certificate.

A. Description of original monument and accessories and/or subsequent restoration:
1. CORNER NOT SET IN ORIGINAL GOVERNMENT SURVEY.

2. TJ BROWN, COUNTY SURVEYOR, SET CORNER IN A SURVEY RECORDED IN VOLUME 2 PAGE 330 IN MARCH 1858 AS A POST IN MARSH NO TREES.

3. MILES BULLOCK, LIVINGSTON COUNTY SURVEYOR, SURVEYED THE WEST CEDAR EXTENSION DRAIN IN MARCH 1911 AND THE SURVEY OF SAID DRAIN STATES THAT THE CENTER OF SECTION 25 IS IN SAID DRAIN.

4. G. YOUNG, RLS, 17640, RECORDED CORNER IN LIBER 4 PAGE 118 IN DEC. 1977 BUT THE CORNER HE ACTUALLY RECORDED WAS L-10, T2N, R2W.

B. Description of corner evidence found and/or method applied in restoring or reestablishing corner:

SEARCHED AT APPARENT LOCATION OF CORNER AND FOUND A FENCE FROM THE EAST INTERSECTING THE WEST CEDAR EXTENSION DRAIN. EAST & WEST BANK OF DRAIN BOTH HAVE NORTH- SOUTH FENCES. LOCATED NORTH-SOUTH FENCE IN AREAS WHERE IT IS NOT AFFECTED BY DRAIN. FENCE ON WEST BANK OF DRAIN IS IN LINE WITH FENCE OUTSIDE OF DRAIN AREA TO NORTH & SOUTH. TRAVERSE OF SECTION SHOWS WEST FENCE TO BE VERY CLOSE TO NORTH-SOUTH 1/4 LINE. SEARCHED IN WEST FENCE ON EXTENSION OF FENCE FROM EAST AND FOUND VERY OLD ANCHOR POST HOLE IN FENCE ON WEST BANK OF DRAIN. ACCEPTED ANCHOR POST HOLE AS PERPETUATION OF CORNER AND SET 5/8" BAR WITH ALUMINUM CAP IN IT. CORNER IS 10.4' SOUTH AND 1.6' WEST OF INTERSECTION OF 1/4 LINES. MEASURED WEST 2661.64' TO K-10 (BROWN MEASURED 2655.8'). MEASURED NORTH 2693.67' TO L-9 (BROWN MEASURED 2667.72'). MEASURED EAST 2680.37' TO M-9 (BROWN MEASURED 2681.25'). MEASURED SOUTH 2640.37' TO L-11(BROWN MEASURED 2635.70').

C. Description of monument for corner and accessories established to perpetuate locating the position of the corner:
L-10 T2N, R2E
5/8" X 24" BAR WITH 2¼" ALUMINUM CAP IMPRINTED PA 345 INGHAM COUNTY 25837 IN ANCHOR POST HOLE
SET NAIL & TAG 28409 (RON ENGER) IN SW SIDE 14" ASH, S67°E, 30.52'
SET NAIL & TAG 28409 IN SE SIDE 15" WALNUT, N83°E, 29.24'
SET NAIL & TAG 28409 IN SE SIDE 15" WALNUT, N22°E, 70.32'
SET NAIL & TAG 28409 IN NORTH SIDE RR TIE FENCE POST, N89°E, 40.73'

STATE OF MICHIGAN
DAVID L. CLIFFORD
LAND SURVEYOR
NO. 25837
REGISTERED LAND SURVEYOR

Signed by Dave Clifford

Date OCTOBER 26,1999

Surveyor's Michigan License No. 25837

FORM APPROVED BY MICHIGAN STATE BOARD OF PROFESSIONAL SURVEYORS, JAN. 28, 1971
REVISED MAY 14,1975
REVISED JAN., 1983
REVISED OCT., 1995

P.A. 345 INGHAM COUNTY
PEER APPROVED 10/29/99 M

4

Paula Johnson
INGHAM COUNTY
REGISTER OF DEEDS RECORDED
ENGER SURVEYING & ENGINEERI CRNR 9.00

L-9 P-496
1999-050558

LAND CORNER RECORDATION CERTIFICATE
Filing Requirement of Act 74, Mich. P.A. 1970

For corners in

INGHAM COUNTY (County) Located In: Corner Code #

WHITE OAK TOWNSHIP

1. Public Land Survey T 2N R 2E K-9
   T___ R___
   T___ R___
   T___ R___
2. Property Controlling S___ T___ R___
   in Section
   S___ T___ R___
3. Miscellaneous___ T___ R___
   Property in Sec. S___ T___ R___

1999-050558
Page: 1 of 1
10/08/1999 02:29P

Register of Deeds Stamp & File Number

4. Lot No. _____, Recorded Plat _____
5. Private Claims _____

	A	B	C	D	E	F	G	H	I	J	K	L	M
1													
2		6		5		4		3		2		1	
3													
4		7		8		9		10		11		12	
5													
6		18		17		16		15		14		13	
7													
8		19		20		21		22		23		24	
9											●		
10		30		29		28		27		26		25	
11													
12		31		32		33		34		35		36	
13													

I, DAVID L. CLIFFORD, in a field survey on AUG., 26, 19 99 Do hereby state that under requirements of P.A. 74, Michigan P.A. of 1970, the corner points mentioned in lines 1 and 2 above were in conformance with regulations and rules therefore as required in the current manual of survey instructions of the United States Department of the Interior, Bureau of Land Management or by a decree of a Court of Law and /or that the corner points mentioned in lines 3, 4 and 5 above were in conformance with the rules of the Michigan Board of Land Surveyors or by a Decree of a Court of Law; established, re-established, monumented, recovered, found as expressed below:

NOTE: Not more than 2 corners, all in the same town and range, may be recorded on this certificate.

A. Description of original monument and accessories and/or subsequent restoration:

1. POST SET IN ORIGINAL GOVERNMENT SURVEY BY J. WAMPLER, D.S., IN NOV. 1825; TAMARACK 30, NORTH 8 LKS; TAMARACK 20, S14½W 22 LKS.

2. R.J. ROBB, COUNTY SURVEYOR CALLS FOR CORNER IN A SURVEY RECORDED IN VOLUME 2 PAGE 256 IN JAN. 1908 IN THE INGHAM COUNTY SURVEYOR RECORDS AS SET BUGGY AXLE.

3. INGHAM COUNTY ROAD COMMISSION FOUND IRON FENCE POST AT CORNER: CENTERLINE ANCHOR POST 30.95'; 7" ELM, 42.9' SSW; 4" ELM, 46.9' WSW; 21" ELM, 104.3' NNW; 6" ELM, 84.0' ENE.

4. CHARLES E. GARLOCK RLS #14762 RECORDED CORNER IN LIBER 1 PAGE 339 IN FEB. 1972 AND USED IT IN ACT 132 SURVEYS RECORDED IN LIBER 1 PAGE 185 THRU PAGE 192 IN DEC. 1972 AS A FOUND STEEL FENCE POST IN ROADWAY: SPIKE E. SIDE 12" POPLAR, N55°E, 72.66'; SPIKE W. SIDE CORNER FENCE POST, NORTH, 27.69'; SPIKE W. SIDE WESTERLY GATE POST, S45°W, 82.00'; SPIKE E. SIDE TELEPHONE POLE, N45°W 59.43'.

5. GEORGE M. YOUNG R.L.S. #17640 USED CORNER IN ACT 132 SURVEYS RECORDED IN LIBER 2 PAGE 401 IN JUNE 1975 AS A FOUND "T" IRON UNDER ROAD SURFACE: SPIKE IN E. SIDE 12" POPLAR, N55°E 72.66'; SPIKE IN W. SIDE CORNER FENCE POST, NORTH 27.69'; SPIKE IN E. SIDE TELEPHONE POLE, N45°W 59.43'; SPIKE IN WESTERLY GATE POST, S45°W 82.00'.

6. MAURICE H. MAHIEU RLS #28414 USED CORNER IN ACT 132 SURVEYS RECORDED IN LIBER 8 PAGE 24 & 25 IN OCTOBER 1997 AS A FOUND STEEL FENCE POST IN ROADWAY: N&T IN POWER POLE, WEST 61.80'; N&T 12" TWIN TREE, N45°E 50.45'; N&T 12" TREE, S70°E 50.20'; AND N&T 10" TREE, SOUTH 49.55'.

B. Description of corner evidence found and/or method applied in restoring or reestablishing corner:

SEARCHED AT APPARENT LOCATION OF CORNER AND FOUND "T" TYPE FENCE POST 4' SOUTH OF CENTERLINE COOPER ROAD. EXCAVATED 2' DIAMETER HOLE, 2' DEEP AND HIT CONCRETE BASE OF FENCE POST. ACCEPTED FENCE POST AS CORNER AND SET 3/4" X 24" REBAR AND PLACED 2¼" ALUMINUM CAP STAMPED 25837 ON TOP OF REROD. MEASURED 2639.51' NORTH TO K-8 AND 2663.83' SOUTH TO K-10.

C. Description of monument for corner and accessories established to perpetuate locating the position of the corner:
K-9 T2N-R2E
3/4" X 24" REBAR WITH 2¼" ALUMINUM CAP STAMPED PA 345 25837 INGHAM COUNTY
SET NAIL & TAG 28409 (RON ENGER) S. SIDE 24" OAK N82°E 118.33'
SET NAIL & TAG 28409 S. SIDE 14" HICKORY N86°E 129.78'
FOUND NAIL & TAG 28414 E. SIDE CABLE POST N50°W 59.22'
FOUND NAIL & TAG 28414 S. SIDE 20" APPLE N58°E 71.37'

STATE OF MICHIGAN
DAVID L. CLIFFORD
LAND SURVEYOR
NO. 25837
REGISTERED LAND SURVEYOR

Signed by Dave Clifford
Surveyor's Michigan License No. 25837

Date SEPTEMBER 03, 1999

FORM APPROVED BY MICHIGAN STATE BOARD OF PROFESSIONAL SURVEYORS, JAN. 28, 1971
REVISED MAY 14,1975
REVISED JAN., 1983
REVISED OCT., 1995

P.A. 345 INGHAM COUNTY
PEER APPROVED 9/21/99 RL