

SOURCE: CORNER RECORDATION CERTIFICATE

TRANSCRIBED from ORIGINAL on file at REGISTER OF DEEDS
~~DUPLICATE~~

LAND CORNER RECORDATION CERTIFICATE
FILING REQUIREMENT OF ACT 74, MICH. P.A. 1970

FOR CORNERS BY: LOCATED IN: CORNER CODE NUMBER
1. PUBLIC LAND SURVEY 24 T2N R2E 4 K-9
2. PROPERTY CONTROLLING IN SECTION 1 S. R. 1
3. MISCELLANEOUS PROPERTY IN SECTION 1 S. R. 1
4. LOT NO. (RECORDED PLAN)
5. PRIVATE CLAIMS

FILED 1/16/72

FILED

FEB 7 8 30 AM '72

REGISTER OF DEEDS
Mia Bill Humphrey
INGHAM COUNTY, MICH.

REGISTER OF DEEDS STAMP AND
FILING NUMBER

I, CHARLES E. GIBSON, do hereby certify that under requirements of P.A. 74, Michigan P.A. of 1970, the corner points mentioned in lines 1 and 2 above (identified with circles on index code diagram - over) were, in a field survey on 2/6/1944, 18, 19 71, established, re-established, monumented, re-monumented, recovered or restored as expressed below and in conformance with regulations and rules therefore as required in the current manual of survey instructions of the United States Department of the Interior, Bureau of Land Management or by a decree of a court of law. Furthermore, that the corner points mentioned in lines 3, 4 and 5 above were, in a field survey on 19, found, recovered, restored, established or re-established as expressed below and in conformance with the rules of the Michigan State Board of Registration for Land Surveyors or, by a Decree of a Court of law:

A. Description of original monument and accessories and/or subsequent restoration:

B. Description of corner evidence found and/or method applied in restoring or re-establishing corners:
FOUND STEEL FENCE POST IN ROADWAY

C. Description of monument for corner and accessories established to perpetuate locating the position of the corner:

WITNESSES TO SW COR. SEC. 24 T2N-R2E WHITE OAK TWP
N55°E 72.66' SP. & E/S 12" POPLAR
NORTH 27.69' SR & W/S COR. FENCE POST
N45°W 59.43' SP & E/S TELEPHONE POLE
S48°W 82.00' SR & W/S WESTLY GATE POST

SIGNED BY: Charles E. Gibson DATE: Nov. 15, 1971

SURVEYOR'S MICHIGAN REGISTRATION NO. 14762

FOR STATE AND UNITED STATES AGENCIES:

SIGNED BY: _____ DATE: _____

APPROVED AND SIGNED BY: _____ DATE: _____

SURVEYOR'S MICHIGAN REGISTRATION NO. _____

170

Form No. 66-0000
Copyright 1966 by C. E. Gibson, Inc.

FORM APPROVED BY MICHIGAN STATE BOARD OF REGISTRATION, JAN. 20, 1971
DISTRIBUTED BY MICHIGAN SOCIETY OF REGISTERED LAND SURVEYORS

WHITE OAK
township

T2 N, R2 EW

K-9
corner code attachment no.

p.1 of 1

INGHAM COUNTY - WHITE OAK TWP
LAND CORNER RECORDATION CERTIFICATE
FILING REQUIREMENT OF ACT 74, MICH. P.A.1970

FOR CORNERS OF--	LOCATED IN--	CORNER CODE NUMBER
1. PUBLIC LAND SURVEY _____	T. <u>2</u> N. <u>2</u> E. <u>W</u> S. <u>X</u> R. _____	K-10
2. PROPERTY CONTROLLING IN SECTION _____	T. _____ N. _____ E. _____ S. _____ R. _____	
3. MISCELLANEOUS PROPERTY IN SECTION _____	T. _____ N. _____ E. _____ S. _____ R. _____	
4. LOT NO. _____, RECORDED PLAT _____		
5. PRIVATE CLAIMS _____		

Corner recorded LUP 160
REGISTER OF DEEDS STAMP AND FILING NUMBER

I, Ronnie M. Lester, do hereby certify that under requirements of P.A. 74, Michigan P.A. of 1970, the corner points mentioned in lines 1 and 2 above were, in a field survey on November 7, 1980, established, re-established, monumented, re-monumented, recovered or restored as expressed below and in conformance with regulations and rules therefore as required in the current manual of survey instructions of the United States Department of the Interior, Bureau of Land Management or by a decree of a court of law. Furthermore, that the corner points mentioned in lines 3, 4 and 5 above were, in a field survey on _____, 19____, found, recovered, restored, established or re-established as expressed below and in conformance with the rules of the Michigan State Board of Registration for Land Surveyors or, by a Decree of a Court of law:

K-10 A. Description of original monument and accessories and/or subsequent restoration:
Post set in original government survey by Joseph Wampler, November 22-30, 1825.
Corner referred to in surveys by T.J. Brown, County Surveyor, March 11, 1858 (v.2, p.330) and January 27, 1860 (v.2, p.366).

K-10 B. Description of corner evidence found and/or method applied in restoring or re-establishing corner:
OKM
Investigation revealed 1/2" rerod surrounded by rocks. Excavation revealed extensive rock pile so excavation was abandoned. Accepted bar as corner as perpetuated. Measured north 2664.04' to K-9; measured south 2658.04' to K-11. (Corner falls $\pm 2'$ south of extended centerline of road to east and $\pm 5'$ west of extended centerline of road south. Investigation conducted by Ingham County Survey and Remonumentation Project staff.

K-10 C. Description of monument for corner and accessories established to perpetuate locating the position of the corner:
E 1/4 Corner, Section 26, T2N-R2E
~~Corner left as found~~ Set 4"x36" concrete monument with 1/2"x38" rebar and cap #18998 at *Location of 1/2" rerod described above*
Nail & tag, #18998, southeast side 6" Maple, North, 3.73'
Nail & tag, #18998, east side 8" Maple, North, 22.30'
Nail & tag, #18998, southeast side light pole, NE, 81.47'
Nail & tag, #18998, west side 20" Maple, SSE, 41.75'

SIGNED BY Ronnie M. Lester
SURVEYOR'S MICHIGAN REGISTRATION NO. 18998

DATE 3/19/81

FOR STATES AND UNITED STATES AGENCIES:

SIGNED BY _____

DATE _____


APPROVED AND SIGNED BY _____

CHIEF OF SURVEY PART

MICHIGAN REGISTERED LAND SURVEYOR

Director, Ingham County Survey and Remonumentation Project

SURVEYOR'S MICHIGAN REGISTRATION NO. 17624



INGHAM COUNTY - WHITE OAK TWP
LAND CORNER RECORDATION CERTIFICATE
FILING REQUIREMENT OF ACT 74, MICH. P.A.1970

FOR CORNERS OF--:	LOCATED IN--:	CORNER CODE NUMBER
1. PUBLIC LAND SURVEY_____	T. <u>2</u> N. <u>2</u> E. <u>W</u> S., R. <u>2</u>	K-10
2. PROPERTY CONTROLL- ING IN SECTION_____	T. _____ N. _____ E. _____ S., R. _____ W. _____	
3. MISCELLANEOUS PROPERTY IN SECTION_____	T. _____ N. _____ E. _____ S., R. _____ W. _____	
4. LOT NO. _____, RECORDED PLAT _____		
5. PRIVATE CLAIMS _____		

REGISTER OF DEEDS STAMP AND
FILING NUMBER

I, Ronnie M. Lester, do hereby certify that under requirements of P.A. 74, Michigan P.A. of 1970, the corner points mentioned in lines 1 and 2 above were, in a field survey on November 7, 1980, established, re-established, monumented, re-monumented, recovered or restored as expressed below and in conformance with regulations and rules therefore as required in the current manual of survey instructions of the United States Department of the Interior, Bureau of Land Management or by a decree of a court of law. Furthermore, that the corner points mentioned in lines 3, 4 and 5 above were, in a field survey on _____, 19____, found, recovered, restored, established or re-established as expressed below and in conformance with the rules of the Michigan State Board of Registration for Land Surveyors or, by a Decree of a Court of law:

A. Description of original monument and accessories and/or subsequent restoration:

Post set in original government survey by Joseph Wampler, November 22-30, 1825.
Corner referred to in surveys by T.J. Brown, County Surveyor, March 11, 1858 (v.2, p.330)
and January 27, 1860 (v.2, p.366).

B. Description of corner evidence found and/or method applied in restoring or re-establishing corner:

Investigation revealed 1/2" rerod surrounded by rocks. Excavation revealed extensive rock pile so excavation was abandoned. Accepted bar as corner as perpetuated. Measured north 2664.04' to K-9; measured south 2658.04' to K-11. Corner falls \pm 2' south of extended centerline of road to east and \pm 5' west of extended centerline of road south. Investigation conducted by Ingham County Survey and Remonumentation Project staff.

C. Description of monument for corner and accessories established to perpetuate locating the position of the corner:

E 1/4 Corner, Section 26, T2N-R2E

~~Corner left as found~~

Nail & tag, #18998, southeast side 6" Maple, North, 3.73'
Nail & tag, #18998, east side 8" Maple, North, 22.30'
Nail & tag, #18998, southeast side light pole, NE, 81.47'
Nail & tag, #18998, west side 20" Maple, SSE, 41.75'

SIGNED BY Ronnie M. Lester DATE 3/19/81


SURVEYOR'S MICHIGAN REGISTRATION NO. 18998

~~FOR STATE AND UNITED STATES AGENCIES~~

SIGNED BY _____ DATE _____

APPROVED AND SIGNED BY Gay D. Miller
CHIEF OF SURVEY PART
MICHIGAN REGISTERED LAND SURVEYOR
Director, Ingham County Survey
and Remonumentation Project

SURVEYOR'S MICHIGAN REGISTRATION NO. 17624



SOURCE: CORNER RECORDATION CERTIFICATE

TRANSCRIBED from ORIGINAL on file at REGISTER OF DEEDS
~~DUPLICATE~~

LAND CORNER RECORDATION CERTIFICATE
FILING REQUIREMENT OF ACT 74, MICH. P.A. 1970

LIBER 3 PG 405

FOR CORNERS OF --	LOCATED IN --	CORNER CODE NUMBER
1. PUBLIC LAND SURVEY 25 T. 2 N. R. 2 E. 1		L-9
2. PROPERTY CONTROLLING IN SECTION		
3. MISCELLANEOUS PROPERTY IN SECTION		
4. LOT NO. RECORDED PLAT		
5. PRIVATE CLAIMS		

FILED

JUL 15 11 34 AM '75
REGISTER OF DEEDS
GEO. M. YOUNG
INGHAM COUNTY, MICH.

REGISTER OF DEEDS STAMP AND FILING NUMBER

I, George M. Young do hereby certify that under requirements of P.A. 74, Michigan P.A. of 1970, the corner points mentioned in lines 1 and 2 above (identified with circles on index code diagram - over) were, in a field survey on April 24, 1975, established, re-established, monumented, re-monumented, recovered or restored as expressed below and in conformance with regulations and rules therefore as required in the current manual of survey instructions of the United States Department of the Interior, Bureau of Land Management or by a decree of a court of law. Furthermore, that the corner points mentioned in lines 3, 4 and 5 above were, in a field survey on 19 found, recovered, restored, established or re-established as expressed below and in conformance with the rules of the Michigan State Board of Registration for Land Surveyors or, by a Decree of a Court of law:

A. Description of original monument and accessories and/or subsequent restoration:


L-9 Original monument & accessories not found

B. Description of corner evidence found and/or method applied in restoring or re-establishing corner:

L-9 Found iron with cap in rotted anchor post

C. Description of monument for corner and accessories established to perpetuate locating the corner:

L-9 Found iron - Nail in 15° Oak N 10° E 13.25'
Nail in 18° Oak N 80° E 12.53'
Nail in 12° Hickory S 75° W 16.33'



SIGNED BY George M. Young DATE July 11, 1975

SURVEYOR'S MICHIGAN REGISTRATION NO. 17640

FOR STATE AND UNITED STATES AGENCIES:

SIGNED BY _____ DATE _____

APPROVED AND SIGNED BY _____ DATE _____

846 SURVEYOR'S MICHIGAN REGISTRATION NO.

FORM APPROVED BY MICHIGAN STATE BOARD OF REGISTRATION, 2ND. ED. 1971
DISTRIBUTED BY MICHIGAN SOCIETY OF REGISTERED LAND SURVEYORS

SOURCE: CORNER RECORDATION CERTIFICATE 24 P. 118
TRANSCRIBED from ORIGINAL on file at ING. Co. REGISTER OF DEEDS
DUPLICATE

LAND CORNER RECORDATION CERTIFICATE
FILING REQUIREMENT OF ACT 74, MICH. 1970

FOR CORNERS OF: 1. PUBLIC LAND SURVEY 2. PROPERTY CONTROL 3. MISCELLANEOUS
LOCATED IN: 25 N. 2 W. 2 E. 1-10, M-10
CORNER CODE NUMBER: 1-10, M-10
FILED: DEC 21 12 12 PM '77
REGISTER OF DEEDS
INGHAM COUNTY, MICH.

George M. Young, Surveyor, do hereby certify that under requirements of P.A. 74, Michigan P.A. of 1970, the corner points mentioned in books 1 and 2 above were in a field survey on 6/28/77, established, monumented, re-monumented, repaired or restored as expressed below and in compliance with regulations and instructions as required in the departmental survey instructions of the United States Department of the Interior, Bureau of Land Management, or by a decree of a court of law. Furthermore, that the corner points mentioned in books 3 and 4 above were in a field survey on 6/28/77, found, re-found, restored, established or re-established as expressed below and in compliance with the rules of the Michigan State Board of Registration for Land Surveyors or by a decree of a court of law.

A. Description of original monument and accessories used, or subsequent restoration:
L-10: 1. Ash 14" East of line
Surveyed & Recorded by A. Jackson September 4, 1845
M-10: D.O. 3" N. 21 W 11 lks.
B. Ash 12" S 56 1/2 W 26 lks.
Surveyed & Recorded by A. Jackson September 4, 1845
B. Description of other evidence found and/or noticed, applied in restoring or re-establishing corner:
L-10 Accessible obliterated Found Anchor Post Accepted as perpetuation of Center
M-10 Set 1/2" x 24" Re-rod with cap. @ proportion to distance between NE & SE Corners of Section 6 160 ch & 22 lks. East & West according to Survey by A. Jackson, September, 1845
C. Description of monument for corner and accessories established to perpetuate location of the corner:
L-10: 1. 16 nail & cap in 6" Elm N 60° E. 39.1'
2. 16 nail & cap in 8" Elm East 39.0'
3. 16 nail & cap in 15" Ash 19.0'
Found Anchor Post Set 1/2"
X 24" Re-rod with Cap beside

SIGNED BY: George M. Young DATE: December 20, 1977
SURVEYOR'S MICHIGAN REGISTRATION NO. 17640
FOR STATE AND UNITED STATES AGENCIES
SIGNED BY: _____ DATE: _____
APPROVED AND SIGNED BY: _____ DATE: _____
SURVEYOR'S MICHIGAN REGISTRATION NO. 1120

FORM APPROVED BY MICHIGAN STATE BOARD OF REGISTRATION, JAN. 20, 1971
MAY PLACE SKETCH ON BACK OR ATTACHED SHEET
REVISED MAY 14, 1978