

LAND CORNER RECORDATION CERTIFICATE
Filing Requirement of Act 74, Mich. P.A. 1970

Liber

9 Page

420

For corners in

INGHAM COUNTY

(County)

WHITE OAK TOWNSHIP

1. Public Land Survey

Located In:

Corner Code #

T 2N R 2E

K-11

T R

T R

T R

2. Property Controlling
in Section

S

T R

S

T R

3. Miscellaneous
Property in Sec.

S

T R

S

T R

4. Lot No. , Recorded Plat

5. Private Claims

I, DAVID L. CLIFFORD, in a field survey on OCTOBER 31, 1998. Do hereby state that under requirements of P.A. 74, Michigan P.A. of 1970, the corner points mentioned in lines 1 and 2 above were in conformance with regulations and rules therefore as required in the current manual of survey instructions of the United States Department of the Interior, Bureau of Land Management or by a decree of a Court of Law and /or that the corner points mentioned in lines 3, 4 and 5 above were in conformance with the rules of the Michigan Board of Land Surveyors or by a Decree of a Court of Law; established, re-established, monumented, recovered, found as expressed below:

NOTE: Not more than 2 corners, all in the same town and range, may be recorded on this certificate.

A. Description of original monument and accessories and/or subsequent restoration:

1. JOSEPH WAMPLER D.S. SET POST IN ORIGINAL GOVERNMENT SURVEY IN NOVEMBER 1825 W.O. 14" S77E 157 LKS; W.O. 13" N42½E 150 LKS;
2. TJ BROWN, COUNTY SURVEYOR, USED CORNER IN A SURVEY RECORDED IN THE INGHAM COUNTY SURVEYOR RECORDS IN VOLUME 2 PAGE 329 IN JAN. 1858 WITH NO MENTION OF MONUMENT OR WITNESSES, BROWN USED CORNER AGAIN IN A SURVEY RECORDED IN VOLUME 2 PAGE 330 IN MARCH 1858 WITH SAME WITNESSES AS GLO. BROWN USED CORNER AGAIN IN A SURVEY RECORDED IN VOLUME 2 PAGE 365 IN JAN. 1860; R.O. 7" N42-3/4E 81-3/4 LKS, DBL R.O., 6" S64-1/4E, 162 LKS; BROWN MEASURED EAST 2650.56 TO L-11.
3. W.H. RAYNER, COUNTY SURVEYOR, USED CORNER IN A SURVEY RECORDED IN VOLUME 3 PAGE 89 IN OCT. 1867 WITH SAME WITNESSES AS BROWNS 1860 WITNESSES.
4. GEORGE YOUNG RLS # 17640 RECORDED CORNER IN LIBER 4 OF CORNERS PAGE 97 IN SEP. 1977 AND USED IT IN SURVEYS RECORDED IN LIBER 1 OF SURVEYS PAGE 535 IN DEC. 1972 AND IN LIBER 3 OF SURVEYS PAGE 28 IN APRIL 1977 AS A SET 1/2" BAR & CAP BY DOUBLE PROPORTIONATE MEASUREMENT; #16 NAIL & CAP IN 15" ASH, N75°E, 106.42'; #16 NAIL & CAP IN 6" ELM, S45°W, 18.92'; RR SPIKE IN 36" OAK, S50°E, 142.28'.
5. THIS SURVEYOR TRAVERSED TO AND WITNESSED CORNER WHILE WORKING ON THE SUPER COLLIDER PROJECT IN AUGUST 1988: ½" BAR & CAP; N&T 25837 IN MAIL BOX POST, NE, 27.74'; N&T 25837 IN DBL. OAK, S70°E, 108.65'; N&T 25837 IN 40" OAK, S50°E 141.30'
6. MAURICE MAHIEU RLS #28414 USED CORNER IN SURVEYS RECORDED IN LIBER 5 OF SURVEYS PAGES 1229 AND 1231 IN NOVEMBER 1989 AS A FOUND 1/2" IRON ROD; NAIL & TAG #25837 IN N. FACE (2) 28" OAK, S87°E, 108.69'; NAIL & TAG #17640 IN W. FACE 12" ELM, S5°W, 128.22'; NAIL & TAG #17640 IN N. FACE 48" OAK, S50°E, 141.17'; NAIL & TAG #25837 IN S. FACE MAIL BOX POST, N70°W, 27.80'

B. Description of corner evidence found and/or method applied in restoring or reestablishing corner:

SEARCHED AT APPARENT LOCATION OF CORNER AND FOUND A 1/2" REBAR 5.5' WEST OF CENTERLINE BROGAN ROAD AT ABANDONED GILLIAM ROAD TO THE EAST. YOUNGS OAK WITNESS TO THE SE STILL STANDS AND 3 OF MAHIEU'S WITNESSES STILL STAND AND MATCH LOCATION OF BAR. (THE MAIL BOX POST WITNESS HAS BEEN MOVED). AS THIS IS A FILL SECTION OVER SWAMP DID NOT EXCAVATE BECAUSE CHANCE OF FINDING ANYTHING OF A HISTORICAL NATURE IS NIL. ACCEPTED BAR AS PERPETUATION OF CORNER AND REPLACED IT WITH A STANDARD MONUMENT. MEASURED SOUTH 2659.75' TO K-12 AND EAST 2656.55 TO L-11. MEASURED WEST 2701.7 TO J-11 DURING SUPER COLLIDER PROJECT.

C. Description of monument for corner and accessories established to perpetuate locating the position of the corner:

K-11 T2N-R2E
3/4" BAR & 2½" ALUMINUM CAP STAMPED PA 345 LS 25837 INGHAM COUNTY IN MONUMENT BOX
FOUND NAIL & TAG 25837, S. SIDE MAIL BOX POST, N72°E, 26.10'
SET NAIL & TAG 28409, N. SIDE 20" TWIN OAK, S77°E, 110.22'
R.R. SPIKE E. SIDE UTILITY POLE, N20°E, 104.10'
SET NAIL & TAG #28409, SE SIDE 48" OAK, S57°E, 143.17'
SET NAIL & TAG #28409 IN E. SIDE UTILITY POLE, N10°W, 95.25'

Signed by David Clifford

Date NOVEMBER 03, 1998


Surveyor's Michigan License No. 25837

FILED

980060996
12/01/1998 09:36:08
REGISTER OF DEEDS
Paula Johnson
INGHAM COUNTY, MI

Register of Deeds Stamp & File Number

	A	B	C	D	E	F	G	H	I	J	K	L	M
1													
2	6		5		4		3		2		1		
3													
4	7		8		9		10		11		12		
5													
6	18		17		16		15		14		13		
7													
8	19		20		21		22		23		24		
9													
10	30		29		28		27		26		25		
11													
12	31		32		33		34		35		36		
13													



FORM APPROVED BY MICHIGAN STATE BOARD OF PROFESSIONAL SURVEYORS, JAN. 28, 1971
REVISED MAY 14, 1976
REVISED JAN. 1983
REVISED OCT. 1996

P.A. 345 INGHAM COUNTY
PEER APPROVED 11/4/98 M

LAND CORNER RECORDATION CERTIFICATE
Filing Requirement of Act 74, Mich. P.A. 1970

Liber

9 Page 421

For corners in

INGHAM COUNTY

(County)

Located In:

Corner Code #

WHITE OAK TOWNSHIP

1. Public Land Survey

T 2N R 2E

K-12

T R

T R

T R

T R

2. Property Controlling
in Section

S

T R

S

T R

3. Miscellaneous
Property in Sec.

S

T R

S

T R

FILED

980060997
12/01/1998 09:36:09
REGISTER OF DEEDS
Paula Johnson
INGHAM COUNTY, MI

Register of Deeds Stamp & File Number

4. Lot No. , Recorded Plat
5. Private Claims

I, DAVID L. CLIFFORD, in a field survey on SEP. 1, 1998. Do hereby state that under requirements of P.A. 74, Michigan P.A. of 1970, the corner points mentioned in lines 1 and 2 above were in conformance with regulations and rules therefore as required in the current manual of survey instructions of the United States Department of the Interior, Bureau of Land Management or by a decree of a Court of Law and /or that the corner points mentioned in lines 3, 4 and 5 above were in conformance with the rules of the Michigan Board of Land Surveyors or by a Decree of a Court of Law; established, re-established, monumented, recovered, found as expressed below:

NOTE: Not more than 2 corners, all in the same town and range, may be recorded on this certificate.

A. Description of original monument and accessories and/or subsequent restoration:

1. JOSEPH WAMPLER D.S. SET POST IN ORIGINAL GOVERNMENT SURVEY IN NOVEMBER 1825 W.O. 18" S15E 22 LKS; W.O. 22" N61W 16 1/2 LKS;
2. FG SEE, DEPUTY COUNTY SURVEYOR, USED CORNER IN SURVEYS RECORDED IN VOLUME 1 PAGE 156 & 157 IN OCT. 1844 WITH SAME MONUMENT AND WITNESSES AS GLO;
3. TJ BROWN, COUNTY SURVEYOR, USED CORNER IN SURVEYS RECORDED IN THE INGHAM COUNTY SURVEYOR RECORDS IN VOLUME 2 PAGE 329 IN JAN. 1858, VOLUME 2 PAGE 365 IN JAN. 1860 AND VOLUME 3 PAGE 89 IN DEC. 1874; POST, W.O. 12' S83½E 266 LKS; W.O. 16" N70W 172 LKS.
4. WA ROWE, COUNTY SURVEYOR, USED CORNER IN A SURVEY RECORDED IN VOLUME 5 PAGE 5 IN THE INGHAM COUNTY SURVEYOR RECORDS IN DEC. 1899, STONE AND BRICK, OLD POST FOUND; W. OAK 30" S83½E 260 LKS (171.6')
5. THE INGHAM ROAD COMMISSION GRID MAP IDENTIFIES CORNER AS BLUE STONE AND BRICK; OAK 18" SE 53.5', OAK 6" WSW 64.3'; USGS MONUMENT SE 43.4'; ROAD SIGN NE 35.4'; ANCH. POST NW 44.7';
6. GEORGE YOUNG RLS # 17640 RECORDED CORNER IN LIBER 2 OF CORNERS PAGE 269 IN DEC. 1972 AND USED IT IN SURVEYS RECORDED IN LIBER 1 OF SURVEYS PAGE 535 IN DEC. 1972 AND IN LIBER 3 OF SURVEYS PAGE 28 IN APRIL 1977 AS A SET 1/2" BAR & CAP NEXT TO FOUND STONE; RR SPIKE IN 27" OAK WSW 64.52'; RR SPIKE IN TELEPHONE POLE NE 50.90'; RR SPIKE IN 21" HICKORY SE 53.04; USGS MONUMENT SE 43.43'
7. MAURICE MAHIEU RLS #28414 USED CORNER IN SURVEYS RECORDED IN LIBER 5 OF SURVEYS PAGES 1229 AND 1231 IN NOVEMBER 1989 AS A FOUND 1/2" IRON ROD; NAIL & TAG #25837 IN N. FACE 36" OAK, S80°W, 64.49'; NAIL & TAG #17640 IN SW. FACE 32" HICKORY, S45°E, 52.73'; NAIL & TAG #17640 IN N. FACE 56" OAK, S85°E, 171.51'; NAIL & TAG #17640 IN S. FACE 32" HICKORY, N85°E, 150.00'

B. Description of corner evidence found and/or method applied in restoring or reestablishing corner:


SEARCHED AT APPARENT LOCATION OF CORNER AND FOUND A 1/2" REBAR IN MONUMENT BOX 3' WEST OF CENTERLINE BROGAN ROAD ON CENTERLINE SWAN ROAD MATCHING ROWE'S LONE WITNESS, 3 OF YOUNG'S WITNESSES, 3 ROAD COMMISSION WITNESSES AND ALL OF MAHIEU'S WITNESSES. REMOVED BAR & MONUMENT BOX AND FOUND BLUE STONE SURROUNDED BY BROKEN BRICK AND CROCKERY UNDER THE WEST EDGE OF MONUMENT BOX. ACCEPTED STONE AS CORNER AS PERPETUATED BY ROWE AND REPLACED 1/2" BAR WITH 3/4" BAR & ALUMINUM CAP AND RESET MONUMENT BOX.

C. Description of monument for corner and accessories established to perpetuate locating the position of the corner:

- K-12 T2N-R2E
3/4" BAR & 2½" ALUMINUM CAP STAMPED PA 345 LS 25837 INGHAM COUNTY IN MONUMENT BOX
FOUND NAIL & TAG 25837, N. SIDE 38" OAK, S74°W, 64.45'
SET NAIL & TAG 28409, W. SIDE 27" OAK, S80°W, 86.55'
R.R. SPIKE S. SIDE 28" HICKORY, S50°E, 53.00'
SET NAIL & TAG #25837, N. SIDE 20" OAK, S83°W, 126.29'
USGS MONUMENT, S45°E, 43.75'
SET NAIL & TAG #28409 IN S. SIDE 19" HICKORY, N81°E, 149.90'
FOUND NAIL & TAG #17640 IN N. SIDE 54" OAK, S87°E, 171.50' (ROWE WITNESS)

Signed by David Clifford
Surveyor's Michigan License No. 25837

Date SEPTEMBER 19, 1998



FORM APPROVED BY MICHIGAN STATE BOARD OF PROFESSIONAL SURVEYORS, JAN. 28, 1971
REVISED MAY 14, 1975
REVISED JAN, 1983
REVISED OCT, 1996

P.A. 345 INGHAM COUNTY
PEER APPROVED 9/22/98 MC

9 Page 422

TR

P.A. 345 INGHAM COUNTY
PEER APPROVED: 8/11/98

LAND CORNER RECORDATION CERTIFICATE
Filing Requirement of Act 74, Mich. P.A. 1970

Liber

9 Page 423

For corners in

INGHAM COUNTY
(County)

Located In:

Corner Code #

WHITE OAK TOWNSHIP

1. Public Land Survey

T 2N R 2E

L-11

T R

T R

T R

T R

2. Property Controlling
in Section

S

T R

S

T R

3. Miscellaneous
Property in Sec.

S

T R

S

T R

4. Lot No. , Recorded Plat

5. Private Claims

I, DAVID L. CLIFFORD, in a field survey on SEPTEMBER 24, 1998

Do hereby state that under requirements of P.A. 74, Michigan P.A. of 1970, the corner points mentioned in lines 1 and 2 above were in conformance with regulations and rules therefore as required in the current manual of survey instructions of the United States Department of the Interior, Bureau of Land Management or by a decree of a Court of Law and for that the corner points mentioned in lines 3, 4 and 5 above were in conformance with the rules of the Michigan Board of Land Surveyors or by a Decree of a Court of Law; established, re-established, monumented, recovered, found as expressed below:

NOTE: Not more than 2 corners, all in the same town and range, may be recorded on this certificate.

A. Description of original monument and accessories and/or subsequent restoration:

1. JOSEPH WAMPLER D.S. SET POST IN ORIGINAL GOVERNMENT SURVEY IN NOVEMBER 1825 B.O. 5" N39°E 45 LKS; B.O. 7" S82°E 65 LKS;
2. T.J. BROWN, DEPUTY COUNTY SURVEYOR, USED CORNER IN SURVEYS RECORDED IN VOLUME 2 PAGE 329 & 330 IN JAN. & MARCH 1858 WITH SAME MONUMENT AND 1ST WITNESS OF GLO;
3. GEORGE YOUNG RLS # 17640 RECORDED CORNER IN LIBER 4 OF CORNERS PAGE 97 IN JUNE 1977 AND USED IT IN SURVEYS RECORDED IN LIBER 3 OF SURVEYS PAGE 28 IN JUNE 1977 AS A SET 1/2" BAR & CAP IN OLD ANCHOR POST HOLE FOUND AFTER 10' DIAMETER EXCAVATION; #16 NAIL & CAP IN 36" OAK, N05°W, 14.57'; #16 NAIL & CAP IN 24" OAK, S30°W, 49.60'; #16 NAIL & CAP IN TWIN 12" OAK, S89°W, 49.11';
4. MAURICE MAHIEU RLS #28414 USED CORNER IN A SURVEY RECORDED IN LIBER 5 OF SURVEYS PAGE 1231 IN NOVEMBER 1989 AS A FOUND 1/2" IRON ROD; 15" ASH N75°E 106.42'; 6" ELM S45°W 18.92'; 36" OAK S50°E 142.28' (THESE WITNESSES ARE GEORGE YOUNG'S WITNESSES TO K-11)

B. Description of corner evidence found and/or method applied in restoring or reestablishing corner:

SEARCHED AT APPARENT LOCATION OF CORNER AND FOUND A 1/2" REBAR & CAP IN OLD ANCHOR POST HOLE 3' WEST OF NEWER FENCE TO NORTH. THE EAST WEST POSITION OF THIS IRON COMPARES FAIRLY WELL WITH BROWNS SURVEY OF 1858 BUT IS ON THE NORTH FENCE LINE OF ABANDONED GILLIAM ROAD. EXCAVATED 15' DIAMETER HOLE IN CENTERLINE OF OLD ROAD BED 25' SOUTH OF FOUND IRON. FOUND NO FURTHER EVIDENCE OF CORNER. CONSIDERED CORNER OBLITERATED AND SET STANDARD MONUMENT ON SECTION LINE OPPOSITE ANCIENT FENCE TO NORTH 22.02' SOUTH OF IRON RECORDED AS K-11. MEASURED WEST 2656.55' TO K-11. MEASURED EAST 2648.83 TO M-11.

C. Description of monument for corner and accessories established to perpetuate locating the position of the corner

L-11 T2N-R2E
3/4" BAR X 24" SMOOTH STEEL BAR & 2 1/2" ALUMINUM CAP STAMPED PA 345 LS 25837 INGHAM COUNTY
SET NAIL & TAG #25837, EAST SIDE 40" OAK, N05°W, 35.50'
SET NAIL & TAG #25837, WEST SIDE 10" ELM, N38°E, 6.95'
SET NAIL & TAG #25837, NW SIDE 15" DOUBLE OAK, S57°W, 33.90'
SET NAIL & TAG #25837, NORTH SIDE 20" DOUBLE OAK, S85°W, 84.40'
SET NAIL & TAG #25837, NORTH SIDE 14" OAK, N79°W, 44.70'
1/2" BAR & CAP (IRON RECORDED AS K-11), N3°E, 22.02'

Signed by David Clifford

Surveyor's Michigan License No. 25837

Date OCTOBER 20, 1998



FORM APPROVED BY MICHIGAN STATE BOARD OF PROFESSIONAL SURVEYORS, JAN 28, 1971
REVISED MAY 14, 1976
REVISED JAN, 1983
REVISED OCT, 1996

P.A. 345 INGHAM COUNTY
PEER APPROVED. 11/4/98

LAND CORNER RECORDATION CERTIFICATE
Filing Requirement of Act 74, Mich. P.A. 1970

Liber 9 Page 424

For corners in

INGHAM COUNTY Located In: Corner Code #
(County)
WHITE OAK TOWNSHIP
1. Public Land Survey T 2N R 2E L-12
T R
T R
T R
2. Property Controlling S T R
in Section S T R
3. Miscellaneous S T R
Property in Sec. S T R

FILED

980061000
12/01/1998 09:36:14
REGISTER OF DEEDS
Paula Johnson
INGHAM COUNTY, MI

Register of Deeds Stamp & File Number

4. Lot No. , Recorded Plat
5. Private Claims

I, DAVID L. CLIFFORD, in a field survey on OCTOBER 28, 1998 Do hereby state that under requirements of P.A. 74, Michigan P.A. of 1970, the corner points mentioned in lines 1 and 2 above were in conformance with regulations and rules therefore as required in the current manual of survey instructions of the United States Department of the Interior, Bureau of Land Management or by a decree of a Court of Law and/or that the corner points mentioned in lines 3, 4 and 5 above were in conformance with the rules of the Michigan Board of Land Surveyors or by a Decree of a Court of Law, established, re-established, monumented, recovered, found as expressed below:

NOTE: Not more than 2 corners, all in the same town and range, may be recorded on this certificate.

A. Description of original monument and accessories and/or subsequent restoration:

1. TJ BROWN, COUNTY SURVEYOR, ESTABLISHED CORNER IN A SURVEY RECORDED IN THE INGHAM COUNTY SURVEYOR RECORDS IN VOLUME 2 PAGE 329 IN JAN. 1858, W.O. 3" N71E 64½ LKS NO OTHER. BROWN MEASURED WEST 2647.92' TO K-12, EAST 2636.04' TO M-12 AND NORTH 2645.28' TO L-11.

2. GEORGE YOUNG RLS # 17640 RECORDED CORNER IN LIBER 2 OF CORNERS PAGE 271 IN DEC. 1972 AND USED IT IN A SURVEY RECORDED IN LIBER 1 OF SURVEYS PAGE 535 IN DEC. 1972 AS A SET 1/2" BAR & CAP IN PLACE OF A FOUND BENT IRON ROD IN CENTER OF SWAN ROAD IN LINE WITH NORTH-SOUTH 1/4 LINE FENCE; RR SPIKE IN 42" OAK SW 24.00'; RR SPIKE IN 42" SYCAMORE, WNW, 60.35'; RR SPIKE IN 14" WALNUT, ESE, 64.59'; RR SPIKE IN ANCHOR POST, NORTH, 26.00'

B. Description of corner evidence found and/or method applied in restoring or reestablishing corner:

SEARCHED AT APPARENT LOCATION OF CORNER AND DID NOT GET ANY MAGNETIC READING IN THE VICINITY. 2 OF YOUNG'S WITNESSES STILL STAND (THE SYCAMORE TO THE NORTHWEST AND THE WALNUT TO THE SOUTHEAST) COULD NOT FIND THE RAILROAD SPIKE ACCESSORIES. PULLED DISTANCES FROM THE CENTER OF THE TREES AND THEY CROSS IN 2 PLACES IN THE ROAD WAY. THERE IS NO OCCUPATION REMAINING. EXCAVATED 10' X 10' HOLE 3' DEEP WITH A BACKHOE CENTERED ON 2 WITNESS INTERSECTION LOCATIONS. AT A DEPTH OF 2' FOUND YOUNG'S CAP. CHECKED AGAIN WITH METAL DETECTOR AND FOUND 1/2" REBAR WITH AN INGHAM COUNTY TEMPORARY CAP ON IT. YOUNG'S 2 REMAINING WITNESSES CAN BE INTERPRETED TO INTERSECT AT IRON. BENEATH IRON FOUND A MOWER SHAFT LYING ON ITS SIDE. AT A DEPTH OF 4' FOUND STRANDS OF FENCE RUNNING NORTH-SOUTH AND EAST-WEST. BELIEVE THAT THIS IS AN OLD FENCE CORNER. ACCEPTED 1/2" BAR & CAP AS PERPETUATION OF CORNER AND REPLACED IT WITH STANDARD MONUMENT. INTERSECTION OF 1/4 LINES IS 16.4' NORTH & 6.6' EAST OF CORNER. MEASURED NORTH 2673.27 TO L-11, EAST 2658.49 TO M-12, SOUTH 2656.00 TO L-13 AND WEST 2649.35 TO K-12.

C. Description of monument for corner and accessories established to perpetuate locating the position of the corner:

L-12 T2N-R2E
3/4" BAR & 2½" ALUMINUM CAP STAMPED PA 345 LS 25837 INGHAM COUNTY ON CENTERLINE SWAN ROAD
SET NAIL & TAG #28409, SOUTH SIDE 38" SYCAMORE, N60°W, 59.10'
SET NAIL & TAG #28409, NORTH SIDE 18" WALNUT, S72°E, 64.85'
SOUTH FACE 8" STEEL GUY POST, NORTH, 42.34'
SET NAIL & TAG #25837, NORTH SIDE 8" WALNUT, S60°E, 49.05'
NE CORNER HOUSE FOUNDATION, S50°W, 142.71'


Signed by David Clifford
Surveyor's Michigan License No. 25837

Date OCTOBER 19, 1998

FORM APPROVED BY MICHIGAN STATE BOARD OF PROFESSIONAL SURVEYORS, JAN. 28, 1971
REVISED MAY 14, 1975
REVISED JAN. 1983
REVISED OCT. 1995

P.A. 345 INGHAM COUNTY
PEER APPROVED: 11/4/98 W

	A	B	C	D	E	F	G	H	I	J	K	L	M
1													
2	6		5		4		3		2		1		
3													
4	7		8		9		10		11		12		
5													
6	18		17		16		15		14		13		
7													
8	19		20		21		22		23		24		
9													
10	30		29		28		27		26		25		
11													
12	31		32		33		34		35		36		
13													



LAND CORNER RECORDATION CERTIFICATE
Filing Requirement of Act 74, Mich. P.A. 1970

Liber 9 Page 425

For corners in

INGHAM COUNTY
(County)
WHITE OAK TOWNSHIP
1. Public Land Survey T 2N R 2E L-13
T R
T R
T R
2. Property Controlling S T R
in Section S T R
3. Miscellaneous S T R
Property in Sec. S T R

FILED

980061001
12/01/1998 09:36:16
REGISTER OF DEEDS
Paula Johnson
INGHAM COUNTY, MI

Register of Deeds Stamp & File Number

4. Lot No. , Recorded Plat
5. Private Claims

I, DAVID L. CLIFFORD, in a field survey on OCTOBER 12, 1998
Do hereby state that under requirements of P.A. 74, Michigan P.A. of 1970, the corner points mentioned in lines 1 and 2 above were in conformance with regulations and rules therefore as required in the current manual of survey instructions of the United States Department of the Interior, Bureau of Land Management or by a decree of a Court of Law and /or that the corner points mentioned in lines 3, 4 and 5 above were in conformance with the rules of the Michigan Board of Land Surveyors or by a Decree of a Court of Law, established, re-established, monumented, recovered, found as expressed below:

NOTE: Not more than 2 corners, all in the same town and range, may be recorded on this certificate.

A. Description of original monument and accessories and/or subsequent restoration:
1. JOSEPH WAMPLER D.S. SET POST IN ORIGINAL GOVERNMENT SURVEY IN JULY 1824; W.O. 12", N85 1/2°W, 40 LKS, W.O. 16", N53 1/2°E, 239 LKS.
2. T.J. BROWN, DEPUTY COUNTY SURVEYOR, USED CORNER IN A SURVEY RECORDED IN VOLUME 2 PAGE 329 IN JAN 1858 WITH NO MENTION OF MONUMENT OR WITNESSES.


B. Description of corner evidence found and/or method applied in restoring or reestablishing corner:
SEARCHED AT APPARENT LOCATION OF CORNER AND FOUND 1/2" BAR & CAP # 18989 (MARV FOUTY) IN NORTH-SOUTH FENCE ON FENCE LINE TO EAST MATCHING MAHIEU AND MOST RECENT BOSS WITNESSES FOR L-1 STOCKBRIDGE AS RECORDED IN LIBER 7 OF CORNERS PAGE 328 IN JULY 1997. TRAVERSE OF SECTION 36 WHITE OAK TOWNSHIP AND SECTION 1 STOCKBRIDGE TOWNSHIP REVEALED THAT BAR AND CAP IS 24' SOUTH OF TOWNSHIP LINE AND ON NORTH-SOUTH 1/4 LINE OF SECTION 1 OF STOCKBRIDGE TOWNSHIP. SEARCHED AT POINT 24' NORTH OF IRON AND FOUND ANCIENT REMAINS OF ANCHOR POST. SEARCHED WITH METAL DETECTOR AND FOUND REMNANTS OF FENCE EAST & WEST OF ANCIENT ANCHOR POST. TIED OCCUPATION EAST AND WEST OF CORNER AND FOUND THAT FENCE FROM EAST THAT ENDS AT FOUTY IRON IS NOT OLD AND IS EXTENSION OF SOUTH FENCE OF LANE THAT ENDS 660' EAST OF CORNER. NORTH FENCE OF LANE FALLS ON TOWNSHIP LINE. ACT 132 SURVEYS TO WEST IN STOCKBRIDGE TOWNSHIP SHOW DEFLECTION IN TOWNSHIP LINE 1230' WEST OF CORNER WHICH IS WHERE TOWNSHIP LINE OCCUPATION ENDS. MONUMENTATION OF THESE SURVEYS FALL WITHIN 1 FOOT OF THE ACTUAL TOWNSHIP LINE. EXCAVATED 10' DIAMETER HOLE CENTERED ON ANCIENT ANCHOR POST AND FOUND SINGLE FAN SHAPED REDDISH-WHITE STONE IN HOLE. NO OTHER EVIDENCE OF HISTORICAL CORNER FOUND. ACCEPTED ANCHOR POST AS L-1 STOCKBRIDGE AS ESTABLISHED BY T.J. BROWN IN LIBER 2 PAGE 335 IN JUNE 1858 AND SET STANDARD MONUMENT ON THE TOWNSHIP LINE IN THE ANCHOR POST HOLE. AS BROWN'S SURVEY OF JAN. 1858 SHOWED L-13 TO BE MIDWAY AND ON LINE BETWEEN THE STANDARD SECTION CORNERS SEARCHED IN OPEN HAY FIELD 44' WEST OF L-1 STOCKBRIDGE. FOUND NO EVIDENCE OF CORNER. FENCE FROM SOUTH CONTINUES NORTH ON NORTH-SOUTH 1/4 LINE OF SECTION 1 STOCKBRIDGE UNTIL ITS TERMINUS 1320' +/- NORTH OF TOWNSHIP LINE. AS THERE IS NO EVIDENCE OF CORNER SET STANDARD MONUMENT MIDWAY AND ON LINE BETWEEN STANDARD SECTION CORNERS. MEASURED EAST 2658.64' TO M-13. MEASURED WEST 2658.64' TO K-13.

C. Description of monument for corner and accessories established to perpetuate locating the position of the corner:

L-13 T2N, R2E
3/4" X 24' SMOOTH STEEL BAR WITH 2 1/2" ALUMINUM CAP STAMPED PA 345 INGHAM COUNTY 25837 IN OPEN HAY FIELD 2' BELOW GRADE
SET NAIL & TAG #25837 WEST SIDE 26" HICKORY, S70°E, 50.08'
SET NAIL & TAG #25837 NORTH SIDE 7" HICKORY, S80°E, 47.35'
SET NAIL & TAG #25837 WEST SIDE 19" CHERRY, N82°E, 42.20'
SET NAIL & TAG #25837 SE SIDE 6" HICKORY, N52°E, 35.74'
1/2" BAR & CAP #18989(IRON RECORDED AS L-1 STOCKBRIDGE IN LIBER 7 PAGE 328), S55°E, 51.05'
3/4" X 24' SMOOTH STEEL BAR WITH 2 1/2" ALUMINUM CAP (L-1 T1N, R2E) EAST, 44.06'

Signed by David Clifford
Surveyor's Michigan License No. 25837

Date OCTOBER 19, 1998



FORM APPROVED BY MICHIGAN STATE BOARD OF PROFESSIONAL SURVEYORS, JAN 28, 1971
REVISED MAY 14, 1975

REVISED JAN, 1983
REVISED OCT, 1995

P.A. 345 INGHAM COUNTY
PEER APPROVED 10/20/98 MC

LAND CORNER RECORDATION CERTIFICATE
Filing Requirement of Act 74, Mich. P.A. 1970

Liber

9 Page 426

For corners in

INGHAM COUNTY

(County)

WHITE OAK TOWNSHIP

1. Public Land Survey

Located In:

Corner Code #

T 2N R 2E

M-9

T R

T R

T R

2. Property Controlling
in Section

S

T R

S

T R

3. Miscellaneous
Property in Sec.

S

T R

S

T R

FILED

980061002
12/01/1998 09:36:18
REGISTER OF DEEDS
Paula Johnson
INGHAM COUNTY, MI

Register of Deeds Stamp & File Number

4. Lot No. , Recorded Plat

5. Private Claims

I, DAVID L. CLIFFORD, in a field survey on OCTOBER 28, 1998

Do hereby state that under requirements of P.A. 74, Michigan P.A. of 1970, the corner points mentioned in lines 1 and 2 above were in conformance with regulations and rules therefore as required in the current manual of survey instructions of the United States Department of the Interior, Bureau of Land Management or by a decree of a Court of Law and /or that the corner points mentioned in lines 3, 4 and 5 above were in conformance with the rules of the Michigan Board of Land Surveyors or by a Decree of a Court of Law; established, re-established, monumented, recovered, found as expressed below:

NOTE: Not more than 2 corners, all in the same town and range, may be recorded on this certificate.

A. Description of original monument and accessories and/or subsequent restoration:

1. JOSEPH WAMPLER D.S. SET POST IN ORIGINAL GOVERNMENT SURVEY IN JULY 1824; ELM 16", N17°W, 29 LKS, ASH 9", S87°W, 10½ LKS.

2. SYLVESTER SIBLEY D.S. SET POST FOR A-9 T2N R3E IN ORIGINAL GOVERNMENT SURVEY IN NOVEMBER 1825 167 LKS (110.2') SOUTH OF CORNER; B. ASH 1", N29°E, 73 LKS, W. OAK 22", S42°E, 137 LKS.

3. T.J. BROWN, DEPUTY COUNTY SURVEYOR, USED CORNER IN A SURVEY RECORDED IN VOLUME 2 PAGE 330 IN MARCH 1858 WITH THE SAME WITNESSES AS GLO. BROWN MEASURED WEST 2686.2 TO L-9 AND SOUTH 2642' TO M-10

4. M.W. BULLOCK, LIVINGSTON COUNTY SURVEYOR, USED A-10, T2N, R3E, IN A SURVEY RECORDED IN VOLUME 2 PAGE 55 LIVINGSTON COUNTY SURVEYORS RECORDS IN DECEMBER 1875. BULLOCK GAVE NO WITNESSES TO A-9 AND MEASURED NORTH 110.2' TO M-9 AND SOUTH 2651.2' TO A-10.

5. CHARLES GARLOCK RLS #14762 RECORDED CORNER IN LIBER 1 PAGE 411 IN APR. 1972 AS A SET 1/2" BAR FROM WITNESSES OF PREVIOUS SURVEYS: N15°E 75.82 SPK. W/S 12" HICKORY; N35°W 22.85 SPK. E/S 26" OAK; S75°W 29.85' CL 3" PINE; WEST 33.06' 1/2"X18" REROD

6. OSCAR BOSS RLS #13574 RECORDED CORNER IN LIBER 3 PAGE 527 IN FEB. 1976 AS A FOUND 1/2" IRON: N13°E 75.90 NAIL FD W/S 10" HICKORY; N34°W 22.85 NAIL FD NE/S 33" TREE; S17E 121.47' NAIL FD N/S DBL TRUNK 40" TREE.

B. Description of corner evidence found and/or method applied in restoring or reestablishing corner:

SEARCHED AT APPARENT LOCATION OF CORNER IN THE CENTER OF KANE ROAD ON A FENCE LINE TO THE WEST AND FOUND RAILROAD SPIKE MATCHING GARLOCKS AND BOSSES WITNESSES. EXCAVATED 10' X 10' HOLE 4' DEEP CENTERED ON THE RAILROAD SPIKE AND FOUND 1/2" X 18" REBAR BADLY BENT BENEATH RAILROAD SPIKE AND FOUND REMAINS OF CORDUROY ROAD 3.5' DEEP AND NO FURTHER EVIDENCE OF CORNER. ACCEPTED 1/2" BAR AND RAILROAD SPIKE AS BEST EVIDENCE OF LOCATION OF THE CORNER AND SET STANDARD MONUMENT IN THERE PLACE. MEASURED SOUTH 2661.80' TO M-10. MEASURED SOUTH 110.2' TO A-9 T2N R3E.

C. Description of monument for corner and accessories established to perpetuate locating the position of the corner:

M-9 T2N, R2E

3/4" X 24' SMOOTH STEEL BAR WITH 2½" ALUMINUM CAP STAMPED PA 345 INGHAM COUNTY 25837 2' WEST OF CENTERLINE KANE. ROAD ON FENCE LINE TO WEST

SET NAIL & TAG #25837 WEST SIDE 16" HICKORY, N20°E, 76.15'

SET NAIL & TAG #25837 EAST SIDE 15" OAK, N10°W, 82.33'

SET NAIL & TAG #25837 EAST SIDE 36" OAK, N28°W, 22.90'

SET NAIL & TAG #25837 NORTH SIDE 17" PINE, S83°W, 28.72'

FOUND NAIL & TAG #19834 (DARRELL HUGHES) NORTH SIDE 19" HICKORY, S16°W, 93.02'

FOUND NAIL & TAG #19834 NORTH SIDE 29" TWIN OAK, S10°E, 121.17'

1/2" BAR (A-9 T2N R3E) S5°W 110.16'

Signed by David L. Clifford

Date NOVEMBER 18, 1998

Surveyor's Michigan License No. 25837

FORM APPROVED BY MICHIGAN STATE BOARD OF PROFESSIONAL SURVEYORS, JAN. 28, 1971
REVISED MAY 14, 1975

REVISED JAN, 1983
REVISED OCT., 1995

P.A. 345 INGHAM COUNTY
PEER APPROVED: 11/19/98 W



LAND CORNER RECORDATION CERTIFICATE
Filing Requirement of Act 74, Mich. P.A. 1970

Liber

9 Page 427

For corners in

INGHAM COUNTY
(County)

Located In:

Corner Code #

WHITE OAK TOWNSHIP

1. Public Land Survey

T 2N R 2E

M-10

T R

T R

T R

T R

2. Property Controlling
in Section

S

T R

S

T R

3. Miscellaneous
Property in Sec.

S

T R

S

T R

4. Lot No. , Recorded Plat

5. Private Claims

FILED

980061003
12/01/1998 09:36:19
REGISTER OF DEEDS
Paula Johnson
INGHAM COUNTY, MI

Register of Deeds Stamp & File Number

I, DAVID L. CLIFFORD, in a field survey on OCTOBER 28, 1998

Do hereby state that under requirements of P.A. 74, Michigan P.A. of 1970, the corner points mentioned in lines 1 and 2 above were in conformance with regulations and rules therefore as required in the current manual of survey instructions of the United States Department of the Interior, Bureau of Land Management or by a decree of a Court of Law and /or that the corner points mentioned in lines 3, 4 and 5 above were in conformance with the rules of the Michigan Board of Land Surveyors or by a Decree of a Court of Law; established, re-established, monumented, recovered, found as expressed below:

NOTE: Not more than 2 corners, all in the same town and range, may be recorded on this certificate.

A. Description of original monument and accessories and/or subsequent restoration:

1. JOSEPH WAMPLER D.S. SET POST IN ORIGINAL GOVERNMENT SURVEY IN JULY 1824; BEECH 13", N45°W, 20 LKS, BEECH 21", S13½°W, 19 LKS.

2. T.J. BROWN, DEPUTY COUNTY SURVEYOR, USED CORNER IN A SURVEY RECORDED IN VOLUME 2 PAGE 330 IN MARCH 1858 WITH THE SAME WITNESSES AS GLO. BROWN MEASURED WEST 693' TO A PARCEL CORNER, WEST 1353 TO ANOTHER PARCEL CORNER AND NORTH 2642' TO M-9.

3. M.W. BULLOCK, LIVINGSTON COUNTY SURVEYOR, SET A-10, T2N, R3E, IN A SURVEY RECORDED IN VOLUME 2 PAGE 55 LIVINGSTON COUNTY SURVEYORS RECORDS IN DECEMBER 1875. BULLOCK GAVE NO WITNESSES TO A-10 AND MEASURED NORTH 2651.22' TO A-9 AND SOUTH 2651.2' TO A-11.

4. THE INGHAM COUNTY REMONUMENTATION PROJECT OF THE LATE 1970S EXCAVATED A 21' EAST-WEST X 6' NORTH-SOUTH HOLE IN NOVEMBER 1977 AND FOUND NO EVIDENCE OF CORNER. THEY ALSO EXCAVATED A 7' NORTH-SOUTH X 10' EAST-WEST HOLE ON THE WEST EDGE OF KANE ROAD 115' NORTH OF THE RECORDED POSITION OF A-10 IOSCO TWP. AND FOUND NO EVIDENCE OF CORNER

B. Description of corner evidence found and/or method applied in restoring or reestablishing corner:

SEARCHED AT APPARENT LOCATION OF CORNER IN THE CENTER OF KANE ROAD ON A FENCE LINE TO THE WEST AND FOUND NO EVIDENCE OF CORNER. EXCAVATED 12' EAST-WEST X 10' NORTH-SOUTH HOLE ON CENTERLINE OF KANE ROAD ON THE FENCE LINE TO WEST AND FOUND NO FURTHER EVIDENCE OF CORNER. EXCAVATED 10' X 10' HOLE 4' DEEP ON THE CENTERLINE OF KANE ROAD ON A FENCE LINE TO THE EAST WHERE I BELIEVE A-10 SHOULD BE AND FOUND A POINTED FLAT BLUE STONE SURROUNDED BY MORE STONES AND BROKEN CROCKERY. REPLACED BLUE STONE WITH A 5/8" REBAR & CAP # 25837. USING STONE AS THE BEST EVIDENCE OF THE LOCATION OF THE TOWNSHIP LINE SET A STANDARD MONUMENT ON TOWNSHIP LINE ON FENCE LINE TO WEST. MEASURED WEST 693' +/- TO AN ANCHOR POST AND WEST 1353 +/- TO ANOTHER ANCHOR POST. I BELIEVE THAT BOTH OF THESE ANCHOR POSTS MARK PARCEL CORNERS SURVEYED BY BROWN IN 1858 AND THE DISTANCES MEASURED TO THEM MATCH HIS DISTANCES ALMOST EXACTLY. ACCEPTED THIS POSITION OF THE STANDARD MONUMENT AS THE BEST EVIDENCE OF THE LOCATION OF THE CORNER. MEASURED NORTH 2661.80' TO M-9. MEASURED SOUTH 2642.41' TO M-11.

C. Description of monument for corner and accessories established to perpetuate locating the position of the corner:

M-10 T2N, R2E

3/4" X 24" SMOOTH STEEL BAR WITH 2½" ALUMINUM CAP STAMPED PA 345 INGHAM COUNTY 25837 ON CENTERLINE KANE ROAD

SET NAIL & TAG #28409 NW SIDE 17" MAPLE, N25°E, 49.00'

SET NAIL & TAG #28409 SW SIDE 20" MAPLE, S33°E, 34.69'

SET NAIL & TAG #28409 SE SIDE 19" MAPLE, S37°W, 35.95'

SET NAIL & TAG #28409 NE SIDE 10" HICKORY, N32°W, 30.80'

5/8" BAR & CAP #25837 IN PLACE OF BLUE STONE(A-10, T2N, R3E), S05°W, 104.02'

1/2" BAR & CAP #13574 (BAR RECORDED AS A-10, T2N, R3E ON L.S.C. # 853 LIVINGSTON CO. RECORDS), S09°W, 115.00'

Signed by

Surveyor's Michigan License No. 25837

Date NOVEMBER 18, 1998

FORM APPROVED BY MICHIGAN STATE BOARD OF PROFESSIONAL SURVEYORS, JAN. 28, 1971
REVISED MAY 14, 1975

REVISED JAN, 1983
REVISED OCT., 1995

P.A. 345 INGHAM COUNTY
PEER APPROVED: 11/19/98



LAND CORNER RECORDATION CERTIFICATE
Filing Requirement of Act 74, Mich. P.A. 1970

Liber 9 Page 428

For corners in

INGHAM COUNTY
(County)
WHITE OAK TOWNSHIP
1. Public Land Survey

Located In: Corner Code #
T 2N R 2E M-11

2. Property Controlling S T R
in Section S T R
3. Miscellaneous S T R
Property in Sec. S T R

4. Lot No. , Recorded Plat
5. Private Claims

FILED

980061004
12/01/1998 09:36:21
REGISTER OF DEEDS
Paula Johnson
INGHAM COUNTY, MI

Register of Deeds Stamp & File Number

I, DAVID L. CLIFFORD, in a field survey on OCTOBER 28, 1998
Do hereby state that under requirements of P.A. 74, Michigan P.A. of 1970, the corner points mentioned in lines 1 and 2 above were in conformance with regulations and rules therefore as required in the current manual of survey instructions of the United States Department of the Interior, Bureau of Land Management or by a decree of a Court of Law and /or that the corner points mentioned in lines 3, 4 and 5 above were in conformance with the rules of the Michigan Board of Land Surveyors or by a Decree of a Court of Law; established, re-established, monumented, recovered, found as expressed below:

NOTE: Not more than 2 corners, all in the same town and range, may be recorded on this certificate.

A. Description of original monument and accessories and/or subsequent restoration:

1. JOSEPH WAMPLER D.S. SET POST IN ORIGINAL GOVERNMENT SURVEY IN JULY 1824; W.O. 30", N24 1/2°W, 21 LKS, B.O. 6", S50 1/2°W, 26 LKS.
2. T.J. BROWN, DEPUTY COUNTY SURVEYOR, USED CORNER IN SURVEYS RECORDED IN VOLUME 2 PAGE 329 IN JAN 1858 AND VOLUME 2 PAGE 330 IN MARCH 1858 WITH THE SAME WITNESSES AS GLO. BROWN MEASURED WEST 2636.04' TO L-11 AND SOUTH 2646.60' TO M-12.
3. M.W. BULLOCK, LIVINGSTON COUNTY SURVEYOR, SET A-11, T2N, R3E, FROM 115.5' SOUTH (GLO FALLING) OF M-11 WHITE OAK IN A SURVEY RECORDED IN VOLUME 2 PAGE 55 LIVINGSTON COUNTY SURVEYORS RECORDS IN DECEMBER 1875. BULLOCK GAVE NO WITNESSES TO A-11 OR M-11 AND MEASURED NORTH 2651.22' FROM A-11 TO A-10.
4. RICHARD STEADMAN RLS #11370 SET A 1/2" PIPE & CAP AT CORNER IN AUGUST 1972 BY PROPORTIONING BROWNS 1858 SURVEY AND BULLOCKS 1875 SURVEY. DICK STEADMAN WAS PERFORMING A SURVEY IN SECTION 31 IOSCO TOWNSHIP AND USED M-11 TO SET A-11 IOSCO TOWNSHIP 115.50' SOUTH OF M-11 WHITE OAK. I HAVE A COPY OF STEADMAN'S INSTRUCTIONS TO HIS FIELD CREW AS TO WHERE TO SET CORNER WHICH THEY APPARENTLY DID NOT FOLLOW THEREBY SETTING CORNER TO FAR TO THE WEST.
4. OSCAR BOSS RLS #13574 RECORDED CORNER IN LIBER 3 OF CORNERS PAGE 527 IN FEBRUARY 1978 AS A FOUND 1/2" PIPE; S.43°W 37.06' NAIL SE/S DBL TRUNK TREE; DUE EAST 43.03' NAIL N/S 54" OAK; S30°E, 78.03' NAIL S/S 16" TREE.

B. Description of corner evidence found and/or method applied in restoring or reestablishing corner:

SEARCHED AT APPARENT LOCATION OF CORNER AND FOUND 1/2" PIPE & CAP #11370 IN WEST EDGE KANE ROAD ON LINE WITH ABANDONED GILLIAM ROAD TO THE WEST. ALSO FOUND A 1/2" PIPE RECORDED BY OSCAR BOSS AS A-11 IOSCO TOWNSHIP 115.50' SOUTH OF STEADMAN'S M-11 PIPE AND A 3/4" SOLID BAR USED BY OSCAR BOSS AS A-11 IOSCO TOWNSHIP 125.5' SOUTH OF STEADMAN'S M-11 PIPE. IN AN EFFORT TO FIND THE TRUE LOCATION OF M-11 EXCAVATED 16' EAST-WEST X 10' NORTH-SOUTH HOLES AT 3 IRONS FOUND EXTENDING TO THE EAST. FOUND NOTHING AT STEADMAN'S M-11 PIPE OR THE SOLID BAR USED AS A-11 IOSCO. FOUND A 9" LONG POINT OF A WOOD STAKE 9' EAST OF 1/2" PIPE RECORDED AS A-11 IOSCO. ALSO EXCAVATED 10' X 10' HOLES AT M-9, M-10 WHITE OAK AND A-10 IOSCO FOUND NOTHING AT M-10, FOUND RECORDED 1/2" BAR AT M-9 AND FOUND A POINTED FLAT BLUE STONE SURROUNDED BY MORE STONES AND BROKEN CROCKERY OPPOSITE A FENCE LINE TO EAST AT A-10 IOSCO. USING WOOD STAKE FOUND AT A-11 IOSCO AND STONE FOUND AT A-10 IOSCO FOR CONTROL SET STANDARD BAR & CAP 115.5 FEET (GLO FALLING) NORTH OF A-11 ON A PROJECTION OF TOWNSHIP LINE DETERMINED BY M-9 WHITE OAK AND A-10 IOSCO. THIS LOCATION FALLS 9.0 FEET EAST OF STEADMAN'S PIPE AND MAKES CORNERS M-9, M-10, M-11 WHITE OAK, A-9, A-10 IOSCO LIE ON A STRAIGHT LINE. IT ALSO CAUSES M-11, M-12, M-13 WHITE OAK A-11 AND A-12 IOSCO TO LIE ON A STRAIGHT LINE. IT ALSO LEAVES A 1° DEFLECTION IN THE TOWNSHIP LINE AT M-11 WHITE OAK. I BELIEVE THAT THIS IS THE LOCATION ESTABLISHED BY WAMPLER AND PERPETUATED BY BROWN AND BULLOCK. MEASURED NORTH 2642.41' TO M-10. MEASURED SOUTH 2654.63 TO M-12. MEASURED WEST 2648.83 TO L-11.

C. Description of monument for corner and accessories established to perpetuate locating the position of the corner:

M-11 T2N, R2E
3/4" X 24' SMOOTH STEEL BAR WITH 2 1/2" ALUMINUM CAP STAMPED PA 345 INGHAM COUNTY 25837 ON CENTERLINE KANE ROAD
SET NAIL & TAG #28409 NW SIDE 16" MAPLE, N56°E, 34.75'
SET NAIL & TAG #28409 NORTH SIDE 56" OAK, S85°E, 34.73'
SET NAIL & TAG #28409 WEST SIDE 17" WALNUT, S20°E, 73.09'
SET NAIL & TAG #28409 EAST SIDE 12" WALNUT, S33°W, 41.55'
5/8" BAR & CAP #25837 (A-11, T2N, R3E), S05°W, 115.50'
1/2" PIPE & CAP #11370 (PIPE RECORDED AS M-11, T2N, R2E), N85°W, 9.00'


Signed by David L. Clifford
Surveyor's Michigan License No. 25837

Date OCTOBER 31, 1998

FORM APPROVED BY MICHIGAN STATE BOARD OF PROFESSIONAL SURVEYORS, JAN 28, 1971
REVISED MAY 14, 1975

P.A. 345 INGHAM COUNTY
PEER APPROVED 11/4/98 W

	A	B	C	D	E	F	G	H	I	J	K	L	M
1													
2		6		5		4		3		2		1	
3													
4		7		8		9		10		11		12	
5													
6		18		17		16		15		14		13	
7													
8		19		20		21		22		23		24	
9													
10		30		29		28		27		26		25	
11													
12		31		32		33		34		35		36	
13													



LAND CORNER RECORDATION CERTIFICATE
Filing Requirement of Act 74, Mich. P.A. 1970

Liber

9 Page 429

For corners in

INGHAM COUNTY

(County)

WHITE OAK TOWNSHIP

1. Public Land Survey

Located In:

Corner Code #

T 2N R 2E

M-12

T R

T R

T R

T R

2. Property Controlling
in Section

S

T R

S

T R

3. Miscellaneous

S

T R

Property in Sec.

S

T R

4. Lot No. , Recorded Plat

5. Private Claims

I, DAVID L. CLIFFORD, in a field survey on OCTOBER 28, 1998

Do hereby state that under requirements of P.A. 74, Michigan P.A. of 1970, the corner points mentioned in lines 1 and 2 above were in conformance with regulations and rules therefore as required in the current manual of survey instructions of the United States Department of the Interior, Bureau of Land Management or by a decree of a Court of Law and/or that the corner points mentioned in lines 3, 4 and 5 above were in conformance with the rules of the Michigan Board of Land Surveyors or by a Decree of a Court of Law, established, re-established, monumented, recovered, found as expressed below:

NOTE: Not more than 2 corners, all in the same town and range, may be recorded on this certificate.

A. Description of original monument and accessories and/or subsequent restoration:

1. JOSEPH WAMPLER D.S. SET POST IN ORIGINAL GOVERNMENT SURVEY IN JULY 1824; W.O. 14", N40 1/2°W, 208 LKS, W.O. 13", S32 1/2°W, 23 LKS.

2. T.J. BROWN, DEPUTY COUNTY SURVEYOR, USED CORNER IN A SURVEY

RECORDED IN VOLUME 2 PAGE 329 IN JAN 1858 WITH THE SAME WITNESSES AS GLO. BROWN MEASURED NORTH 2646.6' TO M-11, SOUTH 2671.6' TO M-13

3. RICHARD STEADMAN RLS #11370 SET A 1/2" PIPE & CAP AT CORNER IN AUGUST 1972 BY PROPORTIONING BROWNS 1858 SURVEY AND A SURVEY BY M.W. BULLOCK LIVINGSTON COUNTY SURVEYOR IN SECTION 30 IOSCO TOWNSHIP. DICK STEADMAN WAS PERFORMING A SURVEY IN SECTION 31 IOSCO TOWNSHIP AND USED THE INGHAM COUNTY CORNERS TO SET THE LIVINGSTON COUNTY CORNERS. I HAVE A COPY OF STEADMAN'S INSTRUCTIONS TO HIS FIELD CREW AS TO WHERE TO SET M-11 WHICH THEY APPARENTLY DID NOT FOLLOW THEREBY SETTING M-11 TO FAR TO THE WEST. CONSEQUENTLY M-12 WAS ALSO SET TOO FAR TOO THE WEST

4. THE INGHAM COUNTY REMONUMENTATION PROJECT OF THE LATE 1970'S EXCAVATED A 10' X 20' X 3' DEEP HOLE IN NOVEMBER 1977 AND FOUND 3 PIPES. 1 PIPE FALLING ON A FENCE LINE TO THE EAST & 2' EAST OF CENTERLINE KANE ROAD. 1 PIPE FALLING ON THE CENTERLINE OF A FIELD DRIVE TO THE EAST & 6.5' WEST OF THE CENTERLINE OF KANE ROAD AND THE LAST PIPE (STEADMAN'S DETERMINATION OF M-12) FALLING 3' NORTH OF CENTERLINE SWAN ROAD TO THE WEST & 4' WEST OF THE CENTERLINE OF KANE ROAD. NO EVIDENCE OF A HISTORICAL NATURE WAS FOUND IN THIS EXCAVATION.

B. Description of corner evidence found and/or method applied in restoring or reestablishing corner:

SEARCHED AT APPARENT LOCATION OF CORNER AND FOUND THE 3 PIPES FOUND BY THE OLD REMONUMENTATION EXCAVATION IN 1977. EXCAVATED 10' X 10' HOLE 5' DEEP WITH A BACK HOE AROUND STEADMAN'S IRON AND 8' TO THE EAST. FOUND NO OTHER INDICATION OF CORNER. AFTER EXCAVATING ALL WHITE OAK CORNERS AND ALL IOSCO CORNERS TO THE NORTH FOR A MILE AND 1/2 AND TRAVERSING THIS LINE AND ALL OF SECTION 36 OF WHITE OAK SET M-11 FROM THE IOSCO CORNERS AND SET M-12 ON THE TOWNSHIP LINE AT THE SAME NORTHING AS STEADMAN'S PIPE AS THIS POSITION AGREES VERY CLOSELY WITH A PRORATION OF BROWNS 1858 SURVEY. CORNER FALLS 4.17' EAST OF STEADMAN'S PIPE. MEASURED NORTH 2654.63' TO M-11. MEASURED SOUTH 2681.12 TO M-13. MEASURED WEST 2658.49 TO L-12.

C. Description of monument for corner and accessories established to perpetuate locating the position of the corner:

M-12 T2N, R2E

3/4" X 24" SMOOTH STEEL BAR WITH 2 1/2" ALUMINUM CAP STAMPED PA 345 INGHAM COUNTY 25837 ON CENTERLINE KANE ROAD

SET NAIL & TAG #28409 WEST SIDE 10" HICKORY, N26°E, 66.85'

SET NAIL & TAG #28409 SOUTH SIDE 10" HICKORY, N67°E, 33.23'

SET NAIL & TAG #28409 WEST SIDE 14" TWIN OAK, S23°E, 62.30'

SET NAIL & TAG #28409 EAST SIDE TREATED CORNER FENCE POST, S25°W, 64.70'

1/2" PIPE (STEADMAN'S POSITION FOR M-12, T2N, R2E), N85°W, 4.17'

Signed by David L. Clifford

Date NOVEMBER 02, 1998

Surveyor's Michigan License No. 25837

FORM APPROVED BY MICHIGAN STATE BOARD OF PROFESSIONAL SURVEYORS, JUL 28, 1971
REVISED MAY 14, 1976


P.A. 345 INGHAM COUNTY
PEER APPROVED 11/19/98 W

FILED

980061005
12/01/1998 09:36:23
REGISTER OF DEEDS
Paula Johnson
INGHAM COUNTY, MI

Register of Deeds Stamp & File Number

	A	B	C	D	E	F	G	H	I	J	K	L	M
1													
2		6		5		4		3		2		1	
3													
4		7		8		9		10		11		12	
5													
6		18		17		16		15		14		13	
7													
8		19		20		21		22		23		24	
9													
10		30		29		28		27		26		25	
11													
12		31		32		33		34		35		36	
13													



LAND CORNER RECORDATION CERTIFICATE
Filing Requirement of Act 74, Mich. P.A. 1970

Liber 9 Page 270

For corners in

INGHAM COUNTY
(County)

Located In:

Corner Code #

WHITE OAK TOWNSHIP

1. Public Land Survey

T 2N R 2E

M-13

T R

T R

T R

T R

2. Property Controlling
in Section

S T R

S T R

3. Miscellaneous
Property in Sec.

S T R

S T R

FILED

970044062
11/05/1997 12:39:59
REGISTER OF DEEDS
Paula Johnson
INGHAM COUNTY, MI

Register of Deeds Stamp & File Number

4. Lot No. , Recorded Plat

5. Private Claims

I, DAVID L. CLIFFORD

, in a field survey on OCTOBER 2, 1997
Do hereby state that under requirements of P.A. 74, Michigan P.A. of 1970, the corner points mentioned in lines 1 and 2 above were in conformance with regulations and rules therefore as required in the current manual of survey instructions of the United States Department of the Interior, Bureau of Land Management or by a decree of a Court of Law and for that the corner points mentioned in lines 3, 4 and 5 above were in conformance with the rules of the Michigan Board of Land Surveyors or by a Decree of a Court of Law; established, re-established, monumented, recovered, found as expressed below:

NOTE: Not more than 2 corners, all in the same town and range, may be recorded on this certificate.

	A	B	C	D	E	F	G	H	I	J	K	L	M
1													
2	6		5		4		3		2		1		
3													
4	7		8		9		10		11		12		
5													
6	18		17		16		15		14		13		
7													
8	19		20		21		22		23		24		
9													
10	30		29		28		27		26		25		
11													
12	31		32		33		34		35		36		
13													

M-1 T1N R2E

A. Description of original monument and accessories and/or subsequent restoration:

1. JOSEPH WAMPLER D.S. SET POST IN ORIGINAL GOVERNMENT SURVEY IN NOVEMBER 1825: W.O. 14" S19E 107LKS; W.O. 8" S57W 97LKS

2. T.J. BROWN, COUNTY SURVEYOR, CALLED CORNER A POST IN A SURVEY RECORDED IN VOLUME 2 PAGE 329 IN JANUARY 1858

3. R. LESTER, RLS #18998, RECORDED CORNER IN LIBER 5 PAGE 237 IN APRIL 1979 AS A SET 4" X 36' CONCRETE MONUMENT WITH 1/2" X 38" REROD WITH CAP #18998. PART B OF THIS CERTIFICATE READS: EXCAVATED A HOLE 8' X 9' TO AN AVERAGE DEPTH OF 4', EAST OF THE CENTERLINE OF KANE ROAD AND ON A FENCE LINE TO THE WEST. FOUND A POINTED ROCK (4" X 20") WITH SLEIGH SHOE ALONG ITS NORTHWEST SIDE, + OR - 5.0' EAST OF THE CENTERLINE OF KANE ROAD AND ON A FENCE LINE TO THE WEST AND 4.5' NORTH OF THE FENCE LINE TO THE EAST. MEASURED NORTH + OR - 5335' TO M-11 IN CLOSE ACCORD WITH T.J. BROWN SURVEY NOTED ABOVE. ACCEPTED SLEIGH SHOE FOR CORNER. HE THEN LISTED 4 WITNESSES: NAIL & TAG #18998, NORTH SIDE 18" OAK, EAST, 212.32'; NAIL & TAG # 18998, EAST SIDE 5" RED CEDAR, SE, 28.71'; NAIL & TAG #18998, NE SIDE 6" CORNER POST, ESE, 20.95'; NAIL & TAG #18998, SW SIDE 6" WOOD GATE POST, WNW, 28.97'

B. Description of corner evidence found and/or method applied in restoring or reestablishing corner:

SEARCHED AT APPARENT LOCATION OF CORNER AND FOUND A 4" CONCRETE MONUMENT WITH 1/2" BAR & ILLEGIBLE CAP 3' EAST OF CENTERLINE KANE ROAD ON FENCE LINE TO WEST & 4.5' NORTH OF FENCE LINE TO EAST. ACCEPTED MONUMENT AS PERPETUATION OF CORNER BASED ON R. LESTER'S LCRC INFORMATION & CAPPED IT WITH PA 345 CAP.

C. Description of monument for corner and accessories established to perpetuate locating the position of the corner:

M-13 T2N, R2E

4" CONCRETE MONUMENT & YELLOW PLASTIC CAP IMPRINTED PA 345 PS 25837

FOUND NAIL & TAG #18998 NORTH SIDE 19" HICKORY, 95° NAZ, 212.29'

SET NAIL & TAG #25837 WEST SIDE 5" HICKORY, 150° NAZ, 33.18'


FOUND NAIL & TAG #18998 NE SIDE GATE POST, 297° NAZ, 29.13'

FOUND NAIL & TAG #28414 (M. MAHIEU) WEST SIDE 10" CEDAR, 140° NAZ, 28.35'

FOUND NAIL & TAG #28414 SOUTH SIDE ANCHOR POST, 275° NAZ, 26.76'

FOUND LARGE SPIKE NE SIDE GATE POST, 320° NAZ, 39.21'

FOUND NAIL & TAG # 28414 NORTH SIDE RAILROAD TIE ANCHOR POST, 110° NAZ, 20.85'



Signed by David L. Clifford

Date OCTOBER 16, 1997

Surveyor's Michigan License No. 25837

FORM APPROVED BY MICHIGAN STATE BOARD OF PROFESSIONAL SURVEYORS, JAN. 28, 1971

REVISED MAY 14, 1975
REVISED JAN., 1983
REVISED OCT., 1995

P.A. 345 INGHAM COUNTY
PEER APPROVED: 10/16/97