

LAND CORNER RECORDATION CERTIFICATE

FILING REQUIREMENT OF ACT 74, MICH. P.A. 1970

FOR CORNER OF:	Sec.	LOCATED TO:	CORNER CODE NUMBER
1. PUBLIC LAND SURVEY	2	T. 4 N. R. 1 W.	K-2
2. PROPERTY CONTROLLING IN SECTION		N. S. R. W.	
3. MISCELLANEOUS PROPERTY IN SECTION		N. S. R. W.	
4. LOT NO.		RECORDED PLAT	
5. PRIVATE CLAIMS			

LIBFR 1 PG 155

FILED

AUG 26 8 20 AM '71

REGISTER OF DEEDS

Mrs. Bill Humphrey
INGHAM COUNTY, MICH.

REGISTER OF DEEDS STAMP AND
FILING NUMBER

I, Gary D. Lester do hereby certify that under requirements of P.A. 74, Michigan P.A. of 1970, the corner points mentioned in lines 1 and 2 above (identified with circles on index code diagram - over) were, in a field survey on July 8, 1971, established, re-established, monumented, re-monumented, recovered or restored as expressed below and in conformance with regulations and rules therefore as required in the current manual of survey instructions of the United States Department of the Interior, Bureau of Land Management or by a decree of a court of law. Furthermore, that the corner points mentioned in lines 3, 4 and 5 above were, in a field survey on July 8, 1971, found, recovered, restored, established or re-established as expressed below and in conformance with the rules of the Michigan State Board of Registration for Land Surveyors or, by a Decree of a Court of law:

A. Description of original monument and accessories and/or subsequent restoration:

Original monument and accessories obliterated.


B. Description of corner evidence found and/or method applied in restoring or re-establishing corner:

Found 1/2" pinch pipe at fence intersection corner location supported by field measurement West and old fence location.

C. Description of monument for corner and accessories established to perpetuate locating the position of the corner:

1/2" pinch pipe.

E 1/4 Corner, Section 2, T4N, R1E
Nail & Tag in 36" oak tree WSW, 7.58'
Nail & Tag in 24" tamarack tree ENE, 7.30'
Nail & Tag in 8" tamarack tree NW, 23.72'



SIGNED BY Gary D. Lester DATE 8/16/71

SURVEYOR'S MICHIGAN REGISTRATION NO. 17624 (SEAL)

FOR STATE AND UNITED STATES AGENCIES:

SIGNED BY _____ CHIEF OF SURVEY PARTY DATE _____

APPROVED AND SIGNED BY _____ MICHIGAN REGISTERED LAND SURVEYOR DATE _____ (SEAL)

SURVEYOR'S MICHIGAN REGISTRATION NO. _____

LAND CORNER RECORDATION CERTIFICATE

FILING REQUIREMENT OF ACT 74, MICH. P.A. 1970

LOWER

1 PG 157
FILED

FOR CORNERS OF—	Sec.	LOCATED IN—	CORNER CODE NUMBER
1. PUBLIC LAND SURVEY	2	T. 4 N. R. 1 E.	K-3
2. PROPERTY CONTROLLING IN SECTION		N. S. R. W.	
3. MISCELLANEOUS PROPERTY IN SECTION		N. S. R. W.	
4. LOT NO. _____, RECORDED PLAT _____			
5. PRIVATE CLAIMS _____			

SEP 10 2 51 PM '71
REGISTER OF DEEDS
Miss Bill Humphrey
INGHAM COUNTY, MICH.

REGISTER OF DEEDS STAMP AND
FILING NUMBER

I, Gary D. Lester do hereby certify that under requirements of P.A. 74, Michigan P.A. of 1970, the corner points mentioned in lines 1 and 2 above (identified with circles on index code diagram - over) were, in a field survey on August 13 1971, established, re-established, monumented, re-monumented, recovered or restored as expressed below and in conformance with regulations and rules therefore as required in the current manual of survey instructions of the United States Department of the Interior, Bureau of Land Management or by a decree of a court of law. Furthermore, that the corner points mentioned in lines 3, 4 and 5 above were, in a field survey on August 13 1971, found, recovered, restored, established or re-established as expressed below and in conformance with the rules of the Michigan State Board of Registration for Land Surveyors or, by a Decree of a Court of law:

A. Description of original monument and accessories and/or subsequent restoration:

Original monument and accessories obliterated.

B. Description of corner evidence found and/or method applied in restoring or re-establishing corner:

Found 1" pipe at fence intersection.
Fences East, West and South.

C. Description of monument for corner and accessories established to perpetuate locating the position of the corner:

1" pipe

Nail & Tag South side 24" maple tree E, 12.96'
Nail & Tag North side 30" ash tree WSW, 19.90'
P.K. Nail West side 24" tamarack South, 3.23'

SIGNED BY

Gary D. Lester

DATE

Sept. 1, 1971

SURVEYOR'S MICHIGAN REGISTRATION NO. 17624

(SEAL)

FOR STATE AND UNITED STATES AGENCIES:

SIGNED BY

CHIEF OF SURVEY PARTY

DATE

APPROVED AND SIGNED BY

MICHIGAN REGISTERED LAND SURVEYOR

DATE

(SEAL)

SURVEYOR'S MICHIGAN REGISTRATION NO. _____

Form No. ML 1735
DOWLEPRINT BROS. & CO., KALAMAZOO, MICH.

FORM APPROVED BY MICHIGAN STATE BOARD OF REGISTRATION, JAN. 28, 1971
DISTRIBUTED BY MICHIGAN SOCIETY OF REGISTERED LAND SURVEYORS

LAND CORNER RECORDATION CERTIFICATE

FILING REQUIREMENT OF ACT 74, MICH. P.A. 1970

LIBER 2 PG 373

FOR CORNERS OF: LOCATED IN: CORNER CODE NUMBER

1. PUBLIC LAND SURVEY T. 4 N. R. 1 E. L-2

2. PROPERTY CONTROLING IN SECTION T. S. R. W.

3. MISCELLANEOUS PROPERTY IN SECTION T. S. R. W.

4. LOT NO. RECORDED PLAT

5. PRIVATE CLAIMS

FILED

MAR 28 10 11 AM '73

REGISTER OF DEEDS

Conrad M. Lewis
INGHAM COUNTY, MICH

REGISTER OF DEEDS STAMP AND
FILING NUMBER

I, Richard W. Steadman do hereby certify that under requirements of P.A. 74, Michigan P.A. of 1970 the corner points mentioned in lines 1 and 2 above (identified with circles on index code diagram-over) were, in a field survey on March 13 1973, established, re-established, monumented, re-monumented, recovered or restored as expressed below and in conformance with regulations and rules therefore as required in the current manual of survey instructions of the United States Department of the Interior, Bureau of Land Management or by a decree of a court of law. Furthermore, that the corner points mentioned in lines 3, 4 and 5 above were, in a field survey on 12 found, recovered, restored, established or re-established as expressed below and in conformance with the rules of the Michigan State Board of Registration for Land Surveyors or, by a Decree of a Court of law:

A. Description of original monument and accessories and/or subsequent restoration:
get of the Public Land Survey.

In 1847, in Survey #542, Surveyor Louis Preston refers to the center of Section 1, which is probably established, as being witnessed by a 32" Yellow Oak bearing South - 5 lks.; in 1856, Surveyor Anson Jackson used this corner in Survey #918, Vol. 2, Page 271, giving a 24" W. Oak bearing N213°W 27-3/4 lks. and a 16" W. Oak bearing 878-3/4°W 85-2/3 lks. as witnesses, but no monument description. (For Survey #542, see V. 2-P.82)

B. Description of corner evidence found and/or method applied in restoring or re-establishing corner:

This corner is now occupied by a 3" dia. steel anchor post about 10 ft. North of the center of Wilgus Rd. and on the West side of Williamston Rd.

C. Description of monument for corner and accessories established to perpetuate locating the position of the corner:

3" dia. steel anchor post.

Witnesses: Nail and tag in power pole - N.N.E. 76.75 ft.
Nail and tag in power pole - E.N.E. 94.52 ft.
Nail and tag in guy pole - E.S.E. 81.48 ft.

SIGNED BY Richard W. Steadman DATE March 22, 1973

SURVEYOR'S MICHIGAN REGISTRATION NO. 11370

FOR STATE AND UNITED STATES AGENCIES:

SIGNED BY DATE

APPROVED AND SIGNED BY DATE

SURVEYOR'S MICHIGAN REGISTRATION NO.



510

FORM APPROVED BY MICHIGAN STATE BOARD OF REGISTRATION, JAN. 29, 1971
USED BY MICHIGAN SOCIETY OF REGISTERED LAND SURVEYORS

28 MAR 73

LAND CORNER RECORDATION CERTIFICATE
FILING REQUIREMENT OF ACT 74, MICH. P.A. 1970

LIBER 2 PG 375

FILED

MAR 28 10 11 AM '73

REGISTER OF DEEDS

David M. Lewis
INGHAM COUNTY, MICH.

REGISTER OF DEEDS STAMP AND
FILING NUMBER

FOR CORNERS OF: LOCATED IN: CORNER CODE NUMBER

1. PUBLIC LAND SURVEY T. 4 N. R. 1 E. L-3

2. PROPERTY CONTROLLED BY IN SECTION T. N. R. E.

3. MISCELLANEOUS PROPERTY IN SECTION T. N. R. E.

4. LOT NO. RECORDED PLAT

5. PRIVATE CLAIMS

I, Richard W. Steadman do hereby certify that under requirements of P.A. 74, Michigan P.A. of 1970, the corner points mentioned in lines 1 and 2 above (identified with circles on index code diagram - over) were, in a field survey on March 13 1973, established, re-established, monumented, re-monumented, recovered or restored as expressed below and in conformance with regulations and rules therefore as required in the current manual of survey instructions of the United States Department of the Interior, Bureau of Land Management or by a decree of a court of law. Furthermore, that the corner points mentioned in lines 3, 4 and 5 above were, in a field survey on 12, found, recovered, restored, established or re-established as expressed below and in conformance with the rules of the Michigan State Board of Registration for Land Surveyors or, by a Decree of a Court of law:

A. Description of original monument and accessories and/or subsequent restoration:

Original monument: wood post set in 1826 by Joseph Wampler, D.S.
bearing trees: 12" W. Oak N10°W = 46 lks. 12" W. Oak N60°W = 36 lks.
From Ingham County Surveyor's Records in Register of Deeds Office:
In 1826, Surveyor Louis Preston used this corner. In Survey #12, Vol. 1, Page 82, but gave no monument description or witnesses; In 1856, Surveyor Anson Jackson used this corner in Survey #220, Vol. 2, Page 274, giving a 4" Hickory bearing N24°W 24½ lks. and a 12" W. Oak bearing S55-2/3°W 102 lks. as witnesses, but no monument description; (continued below)

B. Description of corner evidence found and/or method applied in restoring or re-establishing corner:

In 1889, Surveyor John McCreary in Survey #1800, Vol. 3, Page 209, notes the corner to be a stone which residents said was set by Surveyor Jackson, and witnessed by a 12" Hickory-S86°W 25 lks. and a 3" Hickory-S47°E 33 lks.

As shown on the map attached to a wood post set at base of post, but found no stone as mentioned above.

C. Description of monument for corner and accessories established to perpetuate locating the position of the corner:

Set 3/4" iron pipe and cap at base of post.

Witnesses: Nail and tag in 14" Wild Cherry - West 26.23 ft.
Nail and tag in 28" Oak - South 4.40 ft.
Nail and tag in triple 8" Hickory - East 2.78 ft.

SIGNED BY Richard W. Steadman DATE March 22, 1973

SURVEYOR'S MICHIGAN REGISTRATION NO. 11370

FOR STATE AND UNITED STATES AGENCIES:

SIGNED BY _____ DATE _____

APPROVED AND SIGNED BY _____ DATE _____

SURVEYOR'S MICHIGAN REGISTRATION NO. _____

4 FEB 76

LAND CORNER RECORDATION CERTIFICATE

FILING REQUIREMENT OF ACT 74, MICH. P.A. 1970

LIBER

3 PG 537

FOR CORNERS OF -:	LOCATED IN -:	CORNER CODE NUMBER
1. PUBLIC LAND SURVEY	Sec. 1 T. 1 N. R. 1 E. W.	M-1 L-1
2. PROPERTY CONTROLING IN SECTION	N. R. W.	
3. MISCELLANEOUS PROPERTY IN SECTION	N. R. W.	
4. LOT NO.	RECORDED PLAT	
5. PRIVATE CLAIMS		

FILED

FEB 4 4 01 PM '76

REGISTER OF DEEDS

And M. Lewis
INGHAM COUNTY, MICH.REGISTER OF DEEDS STAMP AND
FILING NUMBER

I, Marvin F. Fouty, do hereby certify that under requirements of P.A. 74, Michigan P.A. of 1970, the corner points mentioned in lines 1 and 2 above were, in a field survey on 9-30-75, 1975, established, re-established, monumented, re-monumented, recovered or restored as expressed below and in conformance with regulations and rules therefore as required in the current manual of survey instructions of the United States Department of the Interior, Bureau of Land Management or by a decree of a court of law. Furthermore, that the corner points mentioned in lines 3, 4 and 5 above were, in a field survey on 9-30-75, 1975, found, recovered, restored, established or re-established as expressed below and in conformance with the rules of the Michigan State Board of Registration for Land Surveyors or, by a Decree of a Court of law:

A. Description of original monument and accessories and of subsequent restoration:

M-1 Original monument and accessories obliterated. In a survey dated Feb. 28, 1849 County Surveyor Louis D. Preston called for the original corner in his survey of the Section. No subsequent call or description of the corner could be found in Ingham or Shiawassee

M-1 Corner not set in original government survey. This corner was apparently established up to and including the survey mentioned above.

B. Description of corner evidence found and of method applied in restoring or re-establishing corner.

M-1 Found old 1" pipe buried 1 foot at north edge of gravel road on old fence line north. Records of eight area Registered Land Surveyors disclosed no conflicting evidence of the corner location. Replaced 1" pipe with 1/2" bar and cap.

M-1 Set 1/2" bar on Township line on fence line to south. Closing distance to adjacent 1/4" corner of Section 4, T53, R1E in accord with original government survey.

C. Description of monument for corner and accessories established to perpetuate locating the position of the corner.

M-1 1/2" bar and cap.
Tag and Nail east side 2" anchor post North 10.15'
Tag and Nail south side 16" twin Maple East 80.00'
Tag and Nail east side 4" elm south 13.30'
1 1/4" Corner Section 1, T53, R1E 1/2" bar
Tag and Nail south side 6" elm SW 40.10'
Tag and Nail North side 14" walnut SSE 45.00'
1/2" bar 48° 32' 30" W 14.20' to 1/4" corner section 4, T53, R1E

SIGNED BY

Marvin F. Fouty

DATE

January 26, 1976

SURVEYOR'S MICHIGAN REGISTRATION NO.

18989

FOR STATE AND UNITED STATES AGENCIES:

SIGNED BY


CHIEF OF SURVEY PARTY

DATE

APPROVED AND SIGNED BY

MICHIGAN REGISTERED LAND SURVEYOR

DATE



SURVEYOR'S MICHIGAN REGISTRATION NO.

931

FORM APPROVED BY MICHIGAN STATE BOARD OF REGISTRATION, JAN. 28, 1971
REVISED MAY 14, 1975

MAY PLACE SKETCH ON BACK OR ATTACHED SHEET

LAND CORNER RECORDATION CERTIFICATE

FILING REQUIREMENT OF ACT 74, MICH. P.A. 1970

FOR CORNERS OF:-	LOCATED IN:-	CORNER CODE NUMBER
1. PUBLIC LAND SURVEY	T. <u>4</u> N. R. <u>2</u> E.	<u>A-1</u>
2. PROPERTY CONTROLLING IN SECTION	T. _____ N. S. R. _____ E. W.	
3. MISCELLANEOUS PROPERTY IN SECTION	T. _____ N. S. R. _____ E. W.	
4. LOT NO. _____, RECORDED PLAT _____		
5. PRIVATE CLAIMS _____		

LIBER 5 PG 187

FILED

FEB 21 10 14 AM '79

REGISTER OF DEEDS

Paula Johnson
 INGHAM COUNTY, MICH.

REGISTER OF DEEDS STAMP AND FILING NUMBER

I, Ronnie M. Lester, do hereby certify that under requirements of P.A. 74, Michigan P.A. of 1970, the corner points mentioned in lines 1 and 2 above were, in a field survey on Oct. 11, 1978, established, re-established, monumented, re-monumented, recovered or restored as expressed below and in conformance with regulations and rules therefore as required in the current manual of survey instructions of the United States Department of the Interior, Bureau of Land Management or by a decree of a court of law. Furthermore, that the corner points mentioned in lines 3, 4 and 5 above were, in a field survey on _____, 19____, found, recovered, restored, established or re-established as expressed below and in conformance with the rules of the Michigan State Board of Registration for Land Surveyors or, by a Decree of a Court of law:

A. Description of original monument and accessories and/or subsequent restoration:

A-1

Post set in original government survey by Joseph Wampler dated March-April, 1826. Original corner found in a survey by Louis D. Preston, County Surveyor, dated Feb. 24, 1849 (v.2, p.82).

Corner referred to in a survey by A. Jackson, County Surveyor, dated Feb. 23, 1856 (v.2, p.273).

Corner remonumented as $\frac{1}{2}$ " bar with cap set by Marvin C. Fouty, R.L.S. #18989 and recorded as M-1, Williamston Twp., T4N-R1E in L.3, P.537 (PA 74) dated Feb. 4, 1976.

B. Description of corner evidence found and/or method applied in restoring or re-establishing corner:

A-1

Excavated a hole 3.0' x 3.0' to an average depth of 3.0', on the north edge of Milton Road. Found $\frac{1}{2}$ " bar and cap, R.L.S. #18989, + 10.0' north of the center-line of Milton Road, and on the north edge of road. Accepted $\frac{1}{2}$ " bar with cap as corner recorded in L.3, P.537 noted above.

Excavation conducted by Ingham County Survey and Remonumentation Project crew.

C. Description of monument for corner and accessories established to perpetuate locating the position of the corner:

A-1

NW Corner, Section 6, T4N-R2E

Common Corner to T4N-R1E

Set 4" x 36" concrete monument with $\frac{1}{2}$ " x 38" rerod and cap #18998, at location of $\frac{1}{2}$ " bar described above:

Found nail & flagging, west side 8" Wood Post, North, 10.08'

Found nail & flagging, south side Twin Maple, East, 86.04'

Found nail & flagging, west side 6" Elm, SSW, 33.28'

Found nail & flagging, north side 10" Elm, ESE, 56.92'

SIGNED BY Ronnie M. Lester DATE 2/19/79SURVEYOR'S MICHIGAN REGISTRATION NO. 18998

SIGNED BY _____ DATE _____

APPROVED AND SIGNED BY _____

CHIEF OF SURVEY PARTY

MICHIGAN REGISTERED LAND SURVEYOR

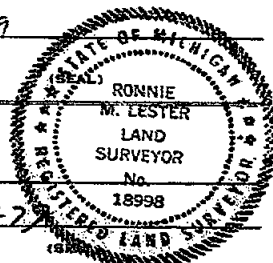

Director, Ingham County Survey and
Remonumentation Project

REGISTRATION NO. 17624

1570

FORM APPROVED BY MICHIGAN STATE BOARD OF REGISTRATION, JAN. 28, 1971
REVISED MAY 14, 1975

MAY PLACE SKETCH ON BACK OR ATTACHED SHEET



INGHAM COUNTY-WILLIAMSTON TWP.
LAND CORNER RECORDATION CERTIFICATE
FILING REQUIREMENT OF ACT 74, MICH. P.A.1970

LIBER 5 PG 242

FOR CORNERS OF -	LOCATED IN -	CORNER CODE NUMBER
1. PUBLIC LAND SURVEY	1. 4 S. R. 1 E.	M-3
2. PROPERTY CONTROL- LING IN SECTION	2. S. R. 1 E.	
3. MISCELLANEOUS PROPERTY IN SECTION	3. S. R. 1 E.	
4. LOT NO.	RECORDED PLAT	
5. PRIVATE CLAIMS		

FILED

JAN 12 8 34 AM '79

REGISTER OF DEEDS

Paul Johnson
INGHAM COUNTY, MICH.

REGISTER OF DEEDS STAMP AND
FILING NUMBER

I, Ronnie M. Lester, do hereby certify that under requirements of P.A. 74, Michigan P.A. of 1970, the corner points mentioned in lines 1 and 2 above were, in a field survey on March 21, 1979, established, re-established, monumented, re-monumented, recovered or restored as expressed below and in conformance with regulations and rules therefore as required in the current manual of survey instructions of the United States Department of the Interior, Bureau of Land Management or by a decree of a court of law. Furthermore, that the corner points mentioned in lines 3, 4 and 5 above were, in a field survey on March 21, 1979, found, recovered, restored, established or re-established as expressed below and in conformance with the rules of the Michigan State Board of Registration for Land Surveyors or, by a Decree of a Court of law:

A. Description of original monument and accessories and/or subsequent restoration:

M-3

Post set in original government survey by J. Wampler, between March 3 and 13, 1826.

Corner referred to in surveys by L.D. Preston, County Surveyor, Feb. 24, 1849

(v.2, p.82) and J. McCreary, County Surveyor, March 22, 1889 (v.3, p.209).

Corner established as a gas pipe in a survey by J. McCreary, County Surveyor, March 14-15, 1889 (v.3, p.207).

Corner monumented as 1" iron pipe by W. Lee Paddison, RLS #7256 and recorded as A-3 Locke Twp., T4N-R2E in L.4, P.204 (P74) May 19, 1972.

B. Description of corner evidence found and/or method applied in restoring or re-establishing corner:

M-3

Excavated a hole 2' x 2.8' to an average depth of 3.0' on the centerline of Shaftsbury

Road and + 2.0' north of fence line to the east. Found 1" iron pipe on the

centerline of Shaftsbury Road and + 2.0' north of fence line to the east.

Set 1/2" bar on Nov. 9, 1977 until further measurements could be made. Measured south

3.3' to A-3 Locke Twp., T4N-R2E in close accord to G.L.O. falling distance

Measured + 2675' south to M-4. Location of pipe also in close accord to witnesses

as given in survey by J. McCreary. Accepted iron pipe for corner.

Excavation conducted by Ingham County Survey and Remonumentation Project crew.

C. Description of monument for corner and accessories established to perpetuate locating the position of the corner.

M-3

NE Corner, Section 12, T4N-R1E

Set 4" x 36" concrete monument with 1/2" x 38" rerod and cap #18998 in location of iron pipe as described above:

Nail & tag, #18998, southwest corner fence post, SE, 43.70'

Nail & tag, #18998, north side power pole, WSW, 31.74'

Nail & tag, #18998, northwest side 30" Oak, NE, 41.04'

Nail & tag, #18998, north side 24" Maple, ESE, 30.82'

Concrete monument, A-3 Locke Twp., T4N-R2E, RLS #18998, South, 3.3'

SIGNED BY Ronnie M. Lester

DATE June 6, 1979

SURVEYOR'S MICHIGAN REGISTRATION NO. 18998


~~XX~~



SIGNED BY Ray C. Fisher
DIRECTOR, Ingham County Survey and
Remonumentation Project

DATE

6.6.79



REGISTRATION NO. 17624

1625

FORM APPROVED BY MICHIGAN STATE BOARD OF REGISTRATION, JAN. 28, 1971
REVISED MAY 14, 1975

MAY PLACE SKETCH ON BACK OR ATTACHED SHEET

LOCKE TWP. CORS.

INGHAM COUNTY-LOCKE TWP.
LAND CORNER RECORDATION CERTIFICATE
FILING REQUIREMENT OF ACT 74, MICH. P.A. 1970

LIBER 5 PG 243

FOR CORNERS OF:-	LOCATED IN:-	CORNER CODE NUMBER
1. PUBLIC LAND SURVEY.....	T. 4 N. R. 2 E.	A-3
2. PROPERTY CONTROLLING IN SECTION.....	T. N. S. R. E. W.	
3. MISCELLANEOUS PROPERTY IN SECTION.....	T. N. S. R. E. W.	
4. LOT NO., RECORDED PLAT		
5. PRIVATE CLAIMS		

FILED

JUN 12 8 34 AM '79

REGISTER OF DEEDS

Paula Johnson

INGHAM COUNTY, MICH.

REGISTER OF DEEDS STAMP AND
FILING NUMBER

1. Ronnie M. Lester, do hereby certify that under requirements of P.A. 74, Michigan P.A. of 1970, the corner points mentioned in lines 1 and 2 above were, in a field survey on March 20, 1979, established, re-established, monumented, re-monumented, recovered or restored as expressed below and in conformance with regulations and rules therefore as required in the current manual of survey instructions of the United States Department of the Interior, Bureau of Land Management or by a decree of a court of law. Furthermore, that the corner points mentioned in lines 3, 4 and 5 above were, in a field survey on _____, 19____, found, recovered, restored, established or re-established as expressed below and in conformance with the rules of the Michigan State Board of Registration for Land Surveyors or, by a Decree of a Court of law:

A. Description of original monument and accessories and/or subsequent restoration:

A-3

Post set in original government survey by J. Wampler dated between March 29 and April 6, 1826.

Corner referred to in a survey by A. Jackson, County Surveyor, February 23, 1856 (v.2, p.273).

B. Description of corner evidence found and/or method applied in restoring or re-establishing corner:
A-3 Excavated a hole 3' x 4' to an average depth of 2.0' on the centerline of Shaftsbury Road and + 3.5' north of fence line to the east. No physical evidence of corner was found. Excavated a second hole 5' x 5' to an average depth of 2.0' on the centerline of Shaftsbury Road and + 3.5' south of fence line to the east. Found two large pointed rocks, one directly below the other at a depth of 2.0' below road surface on the centerline of Shaftsbury Road and + 1.0' south of fence line to the east. Set $\frac{1}{2}$ " iron bar in place of top pointed rock on Nov. 15, 1977 until further measurements could be made. Measured south +5290' to A-5 Locke and north 3.3' to M-3 Williamston, T4N-R1E, both in close accord with G.L.O. distances. Accepted top pointed rock for corner. Excavation conducted by Ingham County Survey and Remonumentation Project crew.

C. Description of monument for corner and accessories established to perpetuate locating the position of the corner:

A-3

NW Corner, Section 7, T4N-R2E

Set 4" x 36" concrete monument with $\frac{1}{2}$ " x 38" rerod with cap #18998 in location of $\frac{1}{2}$ " iron bar and pointed rock described above:

Nail & tag, #18998, southwest corner of fence post, SE, 41.07'

Nail & tag, #18998, north side telephone pole, WSW, 30.17'

Nail & tag, #18998, northwest side 30" Oak, NE, 43.65'

Nail & tag, #18998, north side 24" Maple, ESE, 29.76'

Concrete monument, M-3 Williamston, T4N-R1E, R.L.S. #18998, North, 3.3'

SIGNED BY Ronnie M. Lester DATE June 6, 1979
SURVEYOR'S MICHIGAN REGISTRATION NO. 18998

~~XX~~



CHIEF OF SURVEY PARTY
APPROVED AND SIGNED BY *Paula Johnson* DATE 6-6-79
MICHIGAN REGISTERED LAND SURVEYOR
Director, Ingham County Survey and
Remonumentation Project

AN REGISTRATION NO. 17624

1626

MAY PLACE SKETCH ON BACK OR ATTACHED SHEET

INGHAM COUNTY-WILLIAMSTON TWP.

LAND CORNER RECORDATION CERTIFICATE

FILING REQUIREMENT OF ACT 74, MICH. P.A.1970

LIBER 5 PG 257

FOR CORNERS OF =;

LOCATED IN:

CORNER CODE NUMBER

1. PUBLIC LAND SURVEY.....T 4 S. R. 1. X.

M-2

FILED

2. PROPERTY CONTROL: _____ N. _____ I.
INSTRUCTIONS: _____ S. R. _____ W.

JUL 12 10 44 AM '79

3, MISCELLANEOUS \$..... F.
PROPERTY SECTION \$..... S. R. W.

REGISTER OF DEEDS

4. LOT NO. RECORDED PLAT

INGHAM COUNTY, MICH.

5. PRIVATE CLAIMS

REGISTER OF DEEDS STAMP AND
FILING NUMBER

I, Randall M. Lester, do hereby certify that under requirements of P.A. 74, Michigan P.A. of 1970, the corner points mentioned in lines 1 and 2 above were, in a field survey on May 17, 1979, established, re-established, monumented, re-monumented, recovered or restored as expressed below and in conformance with regulations and rules therefore as required in the current manual of survey instructions of the United States Department of the Interior, Bureau of Land Management or by a decree of a court of law. Furthermore, that the corner points mentioned in lines 3, 4 and 5 above were, in a field survey on _____, 19____, found, recovered, restored, established or re-established as expressed below and in conformance with the rules of the Michigan State Board of Registration for Land Surveyors or, by a Decree of a Court of law:

A. Description of original monument and accessories and/or subsequent restoration:

 $M=2$

Post set in original government survey by J. Wampler dated between March 3 and 13, 1826.

Corner referred to in a survey by L.D. Preston, County Surveyor, Feb. 24, 1849

(v. 2, p. 82).

[illegible]

H. Description of corner evidence found and/or method applied in restoring or re-establishing corner.

 $M=2$

Excavated a hole 6' x 14' to an average depth of 3.0', south of the intersection of Wilgus Road and Shaftsbury Road and on fence line to the north. Found pile of rocks 2.5' x 1.0' with pointed rock on top 5" below road surface, + 3.0' east of fence line to the north, + 3.0' east of the centerline of Shaftsbury Road and + 12.0' south of the centerline of Wilgus Road. Accepted pointed rock for corner.

Excavation conducted by Ingham County Survey and Remonumentation Project crew.

C. Description of monument for corner and accessories established to perpetuate locating the position of the corner:

142

E1/2 Corner, Section 1, T4N-R1E

Set 4' x 36" concrete monument with $\frac{1}{2}$ " x 38" rebar and cap #18998 in location of pointed rock described above:

Nail & tag, #18998, west side 32" Maple, ESE, 22, 33'

Nail & tag, #18998, west side 32" Maple, SL, 43.87"

Nail & tag, #18998, south side 12" Oak, NE, 131.48'

Nat'l. A. Lab., #1909A, east side 3/4" Oak, NW, 45.80'

SURVEYOR'S MICHIGAN REGISTRATION NO. 18998

DATE 7/1/92

XX

SIGNATURE _____

DATE 7-11-74

DATE _____

Director, Ingham County Survey and
Remuneration Project

REGISTRATION NO. 17624

1640

FORM APPROVED BY MICHIGAN STATE BOARD OF REGISTRATION, JAN. 28, 1971
REVISED MAY 14, 1978

MAY PLACE SKETCH ON BACK OR ATTACHED SHEET

INGHAM COUNTY - WILLIAMSTON TWP.

LAND CORNER RECORDATION CERTIFICATE

FILING REQUIREMENT OF ACT 74, MICH. P.A. 1970

6 16 82

FOR CORNERS OF—	LOCATED IN—	CORNER CODE NUMBER
1. PUBLIC LAND SURVEY	T. <u>4</u> N. <u>1</u> R. <u>1</u> W.	<u>K-1</u>
2. PROPERTY CONTROLLING IN SECTION	T. <u> </u> N. <u> </u> R. <u> </u> W.	
3. MISCELLANEOUS PROPERTY IN SECTION	T. <u> </u> N. <u> </u> R. <u> </u> W.	
4. LOT NO. <u> </u> , RECORDED PLAT <u> </u>		
5. PRIVATE CLAIMS <u> </u>		

FILED

AUG 27 4 04 PM '80

REGISTER OF DEEDS

Ronald Johnson
INGHAM COUNTY, MICH.

REGISTER OF DEEDS STAMP AND
FILING NUMBER

I, Ronnie M. Lester, do hereby certify that under requirements of P.A. 74, Michigan P.A. of 1970, the corner points mentioned in lines 1 and 2 above were, in a field survey on June 19, 1980, established, re-established, monumented, re-monumented, recovered or restored as expressed below and in conformance with regulations and rules therefore as required in the current manual of survey instructions of the United States Department of the Interior, Bureau of Land Management or by a decree of a court of law. Furthermore, that the corner points mentioned in lines 3, 4 and 5 above were, in a field survey on , 19 , found, recovered, restored, established or re-established as expressed below and in conformance with the rules of the Michigan State Board of Registration for Land Surveyors or, by a Decree of a Court of law:

A. Description of original monument and accessories and/or subsequent restoration:

Corner set in original monument survey by James Macomber, March 2-13, 1876.
Corner referred to in a survey by L.D. Preston, County Surveyor, February 1, 1911 (S.L. p.55).

B. Description of corner evidence found and/or method applied in restoring or re-establishing corner:

Excavated a 10.0' x 11.0' hole to an average depth of 2.0' at the intersection of the centerlines of Milton Road and Bently Road. Found no evidence to verify corner. Corner considered lost. Corner set on township line between K-13 and L-13 Woodhull Township at the GLO falling from K-13. Measured east + 2583' to L-1 and west + 2649' to J-1. Excavation conducted by Ingham County Survey and Remonumentation Project crew.

C. Description of monument for corner and accessories established to perpetuate locating the position of the corner:

NW Corner, Section 1, T4N-R1E
Set 4" x 36" concrete monument with 1/2" x 38" rebar and cap #18998, with concrete collar and cover.
Nail & tag, #18998, on copper iron, NW, 3.58'
Nail & tag, #18998, northeast side 16" Hickory, NW, 46.18'
Nail & tag, #18998, northwest side power pole, NE, 103.19'
Nail & tag, #18998, southwest side 36" Oak, ESE, 47.11'
Nail & tag, #18998, north side 34" Oak, ESE, 87.08'
K-13 Woodhull Township, T5N-R1E, Shiawassee County, West, 147.84'


SIGNED BY Ronnie M. Lester

DATE Aug 19, 1980

SURVEYOR'S MICHIGAN REGISTRATION NO. 18998

(SEAL)

~~THE STATE OF MICHIGAN~~




Don H. Davis
MICHIGAN REGISTERED LAND SURVEYOR
Director, Ingham County Survey
and Remonumentation Project

DATE

01/17/00

(SEAL)



SURVEYOR'S MICHIGAN REGISTRATION NO. 17624

FORM APPROVED BY MICHIGAN STATE BOARD OF REGISTRATION, JAN. 20, 1971
REVISED MAY 19, 1975

MAY PLACE SKETCH ON BACK OR ATTACHED SHEET

LAND CORNER RECORDATION CERTIFICATE

Filing Requirement of Act 74, Mich. P.A. 1970

For corners in
Ingham

Located in

Corner Code #

FILED
01/06/1993 10:51:00
REGISTER OF DEEDS
Paula Johnson
INGHAM COUNTY, MI

1 Public Land Survey

T 4N R 2E
T 4N R 1E
T 5N R 1E
T 5N R 2E

A-1
PM-1
M-13
A-13

2 Property Controlling
in Section

S

T R

3 Miscellaneous
Property in Sec

S

T R

4 Lot No

Recorded Plat

5 Private Claims

Register of Deeds Stamp & File Number

1 Norman C. Caldwell

In a field survey on November 20, 1993

do hereby certify that under requirements of P.A. 74, Michigan P.A. of 1970, the corner points mentioned in lines 1 and 2 above were in conformance with regulations and rules therefore as required in the current manual of survey instructions of the United States Department of the Interior, Bureau of Land Management or by a decree of a Court of Law and/or that the corner points mentioned in lines 3, 4 and 5 above were in conformance with the rules of the Michigan Board of Land Surveyors or by a Decree of a Court of Law, established, re-established, monumented, re-monumented, recovered, found as expressed below

NOTE: Not more than 4 corners, all in the same town and range, may be recorded on this certificate.

A Description of original monument and accessories and/or subsequent restoration

A-1 Township Corner, common to T4N & 5N-R1E & 2E

Wood post placed by J. Wampler, 1925
S15°E 21 1/2' (13.86') 10" Tamarack
N10°W 27 1/2' (17.82') 12" Tamarack


Leola D. Preston, Ingham County Surveyor, found
original post on February 24, 1949, Vol. 2, P. 82

A. Jackson, Ingham County Surveyor, used corner
February 23, 1956, Vol. 2, P. 273

Marvin C. Pouty, P.S. 18988 placed 1/2" rerod at
this position, February 4, 1976, recorded in
L 3, P 537, Ingham County.

Surveys by M.L. VanRaemdonck, 1984 & 1992 recorded
in L 2, P 380 of Corners and L 4, P 119 and
L 5, P 178 of Surveys.
Found rerod and cap #18989
North 19.00' Nail 12" wood post
S05°W 32.90' Nail 10" Elm
S45°E 57.00' Nail 10" Ash
N85°E 85.24' Nail 24" Maple

Ingham County Survey and Re-monumentation crew
excavated a hole 3.0' x 3.0' to an average depth
of 3.0' on the north edge of Milton Road. Found
1/2" bar and cap, R.L.S. #18989, 10.0' north of
the center line of Milton Road.
Set 4"x36" concrete monument with 1/2"x38" rerod
and cap #18989, at location of 1/2" bar.
Find Neflagging, W side 8" wood post, N 10.00'
Find Neflagging, S side Twin Maple, East, 86.04'
Find Neflagging, W side 6" Elm, 88W, 33.28'
Find Neflagging, N side 10" Elm, 88E, 56.92'



B Description of corner evidence found and/or method applied in restoring or reestablishing corner

A-1 Township Corner, common to T4N & 5N-R1E & 2E

Found 1/2" rerod w/cap #25832 per L 2, P 380 of Corners and L 4, P 119 and L 5, P 178 of Surveys, over 4"
concrete monument per Ingham County L 5, P 187, which fits reasonably well with GLO swamp calls.
Replaced with a standard 20" Harrison marker as approved by Shiawassee County Peer Review Group and is
accepted as the best available evidence of the position of the original corner.

Note This document has been revised to indicate additional information from Ingham County Records

C Description of monument for corner and accessories established to perpetuate locating the position of the corner

A-1 Township Corner, common to T4N & 5N-R1E & 2E

Found 1/2" rerod w/cap #25832 per L 2, P 380 of Corners and L 4, P 119 and L 5, P 178 of Surveys, over 4"
concrete monument per Ingham County L 5, P 187, which fits reasonably well with GLO swamp calls.
Replaced with a standard 20" Harrison marker as approved by Shiawassee County Peer Review Group and is
accepted as the best available evidence of the position of the original corner.

North 19.79' Find Nail E face 12" wood post (P)
S05°W 32.98' Find Nail NE face dead 10" Elm (P)
S45°E 57.15' Find Nail SE face 24" Maple (P)
South 33.30' Find 1/2" iron w/cap #25832

Signed by: *Norman C. Caldwell*

Date: 15 DEC 93

Surveyor's Michigan License No. 12010

SURVEY &
REMONUMENTATION

DEC 15 1993

COMMISSION

LAND CORNER RECORDATION CERTIFICATE
Filing Requirement of Act 74, Mich. P.A. 1970
REMONUMENTATION

RECORDED

93 DEC -6 AM 10:59

REGISTER OF DEEDS

SHIAWASSEE COUNTY, MICH.

For corners in

Shiawassee (County)

Located in:

Corner Code ##

1. Public Land Survey T 5N R 1E K-13
T R
T R
T R
2. Property Controlling S T R
In Section S T R
3. Miscellaneous S T R
Property in Sec. S T R

Register of Deeds Stamp & File Number

4. Lot No. , Recorded Plat
5. Private Claims

Norman C. Caldwell, in a field survey on November, 19 93, do hereby certify that under requirements of P.A. 74, Michigan P.A. of 1970, the corner points mentioned in lines 1 and 2 above were in conformance with regulations and rules therefore as required in the current manual of survey instructions of the United States Department of the Interior, Bureau of Land Management or by a decree of a Court of Law and/or that the corner points mentioned in lines 3, 4 and 5 above were in conformance with the rules of the Michigan Board of Land Surveyors or by a Decree of a Court of Law, established, re-established, monumented, re-monumented, recovered, found as expressed below:

NOTE: Not more than 4 corners, all in the same town and range, may be recorded on this certificate.

A. Description of original monument and accessories and/or subsequent restoration:

K-13 Sec. cor., 35 & 36, T5N-R1E
Wood post placed by J. Wampler, 1826
N06°E 25 lks. (16.5') 14" W. Oak
N45 1/2°W 122 lks. (80.52') 9" W. Oak
Surveys by L. J. Hendryx, July 1972, recorded in L. 1, pg. 58 of Corners & L. 1, pgs. 100-103 of Surveys
Gas Pipe
SSE 21.8' Center 12" Pignut
SW 27.9' Center 20" Oak
WSW 43.8' Center 30" Oak
SE 29.7' Center 10" Pignut

Survey by R. M. Lester, Dec. 1973 recorded in L. 1 pg. 172 of Corners & L. 1, pg. 578 & 579 of Surveys
Fnd. 1/2" gas pipe, measured dist. North in close accord. with original government meas.
SE 38.57' N & T W. side 14" Hickory
South 21.65' N & T W. side 12" Hickory
SW 43.00' N & T E. side 24" Oak

Survey by L. J. Hendryx, May 1976, recorded in L. 2, pg. 351 of Surveys
Fnd. gas pipe
No refs. given

Survey by N. R. Dyer, Sept. 1980, recorded in L. 3, pgs. 477 & 478 of Surveys
Monument not given
SE 38.57' N & T W. side 14" Hickory
South 21.65' N & T W. side 12" Hickory
SW 43.00' N & T E. side 24" Oak

B. Description of corner evidence found and/or method applied in restoring or reestablishing corner:

K-13 Sec. cor., 35 & 36, T5N-R1E
Fnd. 1/2" rerod over the record gas pipe per L. 1, pg. 58 & L. 1 pg. 172 of Corners & L. 1, pgs. 100 - 103 & 578 - 579, L. 2, pg. 351 & L. 3, pgs. 477 & 478 of Surveys. Replaced with a standard 20" Harrison marker as approved by the Shiawassee County Peer Review Group, placed a mon. box, and is accepted as the best available evidence of the position of the orig. cor.

C. Description of monument for corner and accessories established to perpetuate locating the position of the corner:

K-13 Sec. cor., 35 & 36, T5N-R1E
Fnd. 1/2" rerod over the record gas pipe per L. 1, pg. 58 & L. 1 pg. 172 of Corners & L. 1, pgs. 100 - 103 & 578 - 579, L. 2, pg. 351 & L. 3, pgs. 477 & 478 of Surveys. Replaced with a standard 20" Harrison marker as approved by Shiawassee County Peer Review Group, placed a mon. box, and is accepted as the best available evidence of the position of the orig. cor.
East 147.78' Fnd. bar & cap (unreadable) in mon. box at K-1, T4N-R1E (R)
S10°E 21.79' Fnd. N & T #18998 in W. face 12" Pignut Hickory (R)
S45°E 38.59' Fnd. N & T #18998 in W. face 15" Pignut Hickory (R)
S60°W 42.89' Set N & T #12018 NW face 30" Oak (Rec. tree)
S45°W 27.92' Set N & T #12018 in NW face 32" Oak

Signed by Norman C. Caldwell Date 20 NOV 93
Surveyor's Michigan License No. 12018

FORM APPROVED BY MICHIGAN STATE BOARD OF LAND SURVEYORS, JAN. 28, 1971
REVISED MAY 14, 1976
REVISED JAN., 1982

LIBER 1 PG 30

SURVEY & REMONUMENTATION

DEC 15 1993

COMMISSION

LAND CORNER RECORDATION CERTIFICATE Filing Requirement of Act 74, Mich. P.A. 1970 REMONUMENTATION

RECORDED

93 DEC -6 AM 10:59

REGISTER OF DEEDS

SHIAWASSEE COUNTY, MICH.

For corners in

Shiawassee (County)

Located in:

Corner Code=##

- Public Land Survey T 5N R 1E L-13
T R
T R
T R
- Property Controlling S T R
In Section S T R
- Miscellaneous S T R
Property in Sec. S T R

Register of Deeds Stamp & File Number

4. Lot No. , Recorded Plat

5. Private Claims

I, Norman C. Caldwell, in a field survey on November, 19 93, do hereby certify that under requirements of P.A. 74, Michigan P.A. of 1970, the corner points mentioned in lines 1 and 2 above were in conformance with regulations and rules therefore as required in the current manual of survey instructions of the United States Department of the Interior, Bureau of Land Management or by a decree of a Court of Law and/or that the corner points mentioned in lines 3, 4 and 5 above were in conformance with the rules of the Michigan Board of Land Surveyors or by a Decree of a Court of Law, established, re-established, monumented, re-monumented, recovered, found as expressed below:

NOTE: Not more than 4 corners, all in the same town and range, may be recorded on this certificate.

A. Description of original monument and accessories and/or subsequent restoration:

L-13 S 1/4 cor., Sec. 36, T5N-R1E

Wood post placed by J. Wampler, 1826
N88 1/2°W 200 lks. (132.00') 16" W. Oak
S70°W 166 lks. (109.56') 16" Aspen

Survey by M. F. Fouty, Sept. 1976, recorded
in L. 1, pg. 636 of Corners,
set 1/2" bar on twp. line at inter. of fence
line North. Research disclosed no conflicting
evidence
S88°39'30"E 73.19' 1/2" bar at N 1/4 cor. Sec. 1, T4N-R1E
NE 35.28' N & T S. side 6" Elm
ESE 92.50' N & T W. side 14" Walnut

Survey by K. J. Shellenbarger, June 1993, recorded
in L. 6, pgs. 488 - 490 of Surveys,
Fnd. 1/2" bar
South 5.8' Phys. painted CL road
North 20.40' LS #18989 tag S. face fence post
East 73.87' (73.92' R) 1/2" iron in mon. box, N 1/4
cor., Sec. 1, T4N-R1E
N75°W 165.53' LS #30101 tag NE face 10" Maple

B. Description of corner evidence found and/or method applied in restoring or reestablishing corner;

L-13 S 1/4 cor., Sec. 36, T5N-R1E

Found 1/2" bar per L. 1, pg. 636 of Corners & L. 6, pgs. 488 - 490
of Surveys. Replaced with standard 20" Harrison marker as approved
by the Shiawassee County Peer Review Group, placed monument box, and is
accepted as the best available evidence of the position of the orig. cor.

C. Description of monument for corner and accessories established to perpetuate locating the position of the corner.

L-13 S 1/4 cor., Sec. 36, T5N-R1E

Found 1/2" bar per L. 1, pg. 636 of Corners & L. 6, pgs. 488 - 490
of Surveys. Replaced with standard 20" Harrison marker as approved
by Shiawassee County Peer Review Group, placed monument box, and is
accepted as the best available evidence of the position of the orig. cor.
East 73.87' Fnd. 1/2" iron rod in mon. box at N 1/4 cor., Sec. 1, T4N-R1E (R)
North 20.45' Fnd. N & T #18989 in S. face 12" fence post (R)
N75°W 165.55' Fnd. N & T #30101 in NE face 10" Maple (R)
S60°W 91.82 set N & T #12018 in N. face 15" Oak



Signed by

Date

20 NOV 93

Surveyor's Michigan License No.

12018

FORM APPROVED BY MICHIGAN STATE BOARD OF LAND SURVEYORS, JAN. 28, 1971
REVISED MAY 14, 1978
REVISED JAN., 1993

SURVEY & REMONUMENTATION

DEC 15 1993

COMMISSION

LAND CORNER RECORDATION CERTIFICATE

Filing Requirement of Act 74, Mich. P.A. 1970

REMONUMENTATION

RECORDED

93 DEC -6 AM 10:59

REGISTER OF DEEDS

Hayes
CHAWASSEE COUNTY, MICH.

For corners in

Shiawassee

(County)

Located in:

Corner Code #

Public Land Survey

T 5N R 1E

M-13

T R

T R

T R

T R

Property Controlling in Section

S T R

S T R

Miscellaneous

S T R

Property in Sec.

S T R

Register of Deeds Stamp & File Number

Lot No. , Recorded Plat

Private Claims

	A	B	C	D	E	F	G	H	I	J	K	L	M
2													
3													
4													
5													
6													
7													
8													
9													
10													
11													
12													
13													

Norman C. Caldwell, in a field survey on November 19 93

to hereby certify that under requirements of P.A. 74, Michigan P.A. of 1970, the corner points mentioned in lines 1 and 2 above were in conformance with regulations and rules therefore as required in the current manual of survey instructions of the United States Department of the Interior, Bureau of Land Management or by a decree of a Court of Law and/or that the corner points mentioned in lines 3, 4 and 5 above were in conformance with the rules of the Michigan Board of Land Surveyors or by a Decree of a Court of Law, established, re-established, monumented, re-monumented, recovered, found as expressed below:

NOTE: Not more than 4 corners, all in the same town and range, may be recorded on this certificate.

A. Description of original monument and accessories and/or subsequent restoration:

-13 Twp. cor., common to T4 & 5N - R1 & 2E

Wood post placed by J. Wampler, 1826
S15°E 21 lks. (13.86') 10" Tamarack
N10°W 27 lks. (17.82') 12" Tamarack

Surveys by M. L. Vanraedonck, 1984 & 1992
recorded in L. 2, pg. 380 of Corners & L. 4,
pg 119 & L. 6, pg. 178 of Surveys
Fnd. rerod and cap #18989
North 10.00' Nail 12" wood post
S05°W 32.90' # & W 10" Elm
S45°E 57.00' Nail 10" Ash
N85°E 85.24' N & W 24" Maple

B. Description of corner evidence found and/or method applied in restoring or reestablishing corner:

-13 Twp cor., common to T4 & 5N - R1 & 2E

Fnd. 1/2" rerod w/cap #25832 per L. 2, pg. 380 of Corners
and L. 4, pg. 119 & L. 6, pg. 178 of Surveys, fits reasonably well
with GLO swamp calls. Replaced with a standard 20" Harrison
marker as approved by Shiawassee County Peer Review Group and
is accepted as the best available evidence of the position
of the original corner.

NOTE: In excavation for the placement of the monument, we
found a 4" dia. conc. mon. at the corner position.
(ORIGIN UNKNOWN)

C. Description of monument for corner and accessories established to perpetuate locating the position of the corner:

-13 Twp. cor., common to T4 & 5N - R1 & 2E

Fnd. 1/2" rerod w/cap #25832 per L. 2, pg. 380 of Corners
and L. 4, pg. 119 & L. 6, pg. 178 of Surveys, fits reasonably well
with GLO swamp calls. Replaced with a standard 20" Harrison
marker as approved by Shiawassee County Peer Review Group and
is accepted as the best available evidence of the position
of the original corner.
North 9.79' Fnd. Nail E. face 12" Wood post (R)
S05°W 32.98' Fnd. N & W NE face dead 10" Elm (R)
S45°E 57.15' Fnd. Nail NE 10" Ash (R)
N85°E 85.87' Fnd. N & W NE 24" Maple (R)
South 33.30' Fnd. 1/2" iron w/cap #25832



T4N-21E
E-W-1

Signed by

Date

20 NOV 93

Surveyor's Michigan License No.

12018

FORM APPROVED BY MICHIGAN STATE BOARD OF LAND SURVEYORS, JAN. 28, 1971
REVISED MAY 14, 1978
REVISED JAN., 1983

IRER

PG

25

SURVEY & REMONUMENTATION

DEC 15 1993

COMMISSION

LAND CORNER RECORDATION CERTIFICATE

Filing Requirement of Act 74, Mich. P.A. 1970

REMONUMENTATION

For corners in

Shiawassee (County)

Located in:

Corner Code ##

1. Public Land Survey	T 5N R 1E	H-13
	T R	
	T R	
	T R	
2. Property Controlling	S T R	
in Section	S T R	
3. Miscellaneous	S T R	
Property in Sec.	S T R	

RECORDED

93 DEC -5 AM 10:59

REGISTER OF DEEDS

Kay S. Anderson
SHIawassee COUNTY, MICH.

Register of Deeds Stamp & File Number

4. Lot No. _____, Recorded Plat _____
5. Private Claims _____

Norman C. Caldwell, in a field survey on November, 19 93, do hereby certify that under requirements of P.A. 74, Michigan P.A. of 1970, the corner points mentioned in lines 1 and 2 above were in conformance with regulations and rules therefore as required in the current manual of survey instructions of the United States Department of the Interior, Bureau of Land Management or by a decree of a Court of Law and/or that the corner points mentioned in lines 3, 4 and 5 above were in conformance with the rules of the Michigan Board of Land Surveyors or by a Decree of a Court of Law; established, re-established, monumented, re-monumented, recovered, found as expressed below:

NOTE: Not more than 4 corners, all in the same town and range, may be recorded on this certificate.

A. Description of original monument and accessories and/or subsequent restoration:

-13 Twp. cor., common to T4 & 5N - R1 & 2E

Wood post placed by J. Wampler, 1826
S15°E 21 lks. (13.86') 10" Tamarack
N10°W 27 lks. (17.82') 12" Tamarack

Surveys by M. L. Vanraendonck, 1984 & 1992
recorded in L. 2, pg. 380 of Corners & L. 4,
pg 119 & L. 6, pg. 178 of Surveys
Fnd. rerod and cap #18989
North 10.00' Nail 12" wood post
S05°W 32.90' N & W 10" Elm
S45°E 57.00' Nail 10" Ash
N85°E 85.24' N & W 24" Maple

B. Description of corner evidence found and/or method applied in restoring or reestablishing corner:

-13 Twp cor., common to T4 & 5N - R1 & 2E

Fnd. 1/2" rerod w/cap #25832 per L. 2, pg. 380 of Corners and L. 4, pg. 119 & L. 6, pg. 178 of Surveys, fits reasonably well with GLO swamp calls. Replaced with a standard 20" Harrison marker as approved by Shiawassee County Peer Review Group and is accepted as the best available evidence of the position of the original corner.

NOTE: In excavation for the placement of the monument, we found a 4" dia. conc. mon. at the corner position.
(ORIGIN UNKNOWN)

C. Description of monument for corner and accessories established to perpetuate locating the position of the corner:

-13 Twp. cor., common to T4 & 5N - R1 & 2E

Fnd. 1/2" rerod w/cap #25832 per L. 2, pg. 380 of Corners and L. 4, pg. 119 & L. 6, pg. 178 of Surveys, fits reasonably well with GLO swamp calls. Replaced with a standard 20" Harrison marker as approved by Shiawassee County Peer Review Group and is accepted as the best available evidence of the position of the original corner.

North 9.79' Fnd. Nail E. face 12" Wood post (R)
S05°W 32.98' Fnd. N & W NE face dead 10" Elm (R)
S45°E 57.15' Fnd. Nail NE 10" Ash (R)
N85°E 85.87' Fnd. N & W NE 24" Maple (R)
South 33.30' Fnd. 1/2" iron w/cap #25832

Signed by

Norman C. Caldwell

Date

20 NOV 93

Surveyor's Michigan License No.

12018

