

FILED

DEC 3 9 25 AM '93

LAND CORNER RECORDATION CERTIFICATE
Filing Requirement of Act 74, Mich. P.A. 1970

For corners in

INGHAM
(County)

Located In:

Corner Code #

1. Public Land Survey T 4N R 1E E-1
T _____ R _____
T _____ R _____
T _____ R _____
2. Property Controlling S _____ T _____ R _____
in Section S _____ T _____ R _____
3. Miscellaneous S _____ T _____ R _____
Property in Sec. S _____ T _____ R _____

Register of Deeds Stamp & File Number

4. Lot No. _____, Recorded Plat _____
5. Private Claims _____

I, MARVIN FOUTY, in a field survey on AUGUST 21, 19 93, do hereby certify that under requirements of P.A. 74, Michigan P.A. of 1970, the corner points mentioned in lines 1 and 2 above were in conformance with regulations and rules therefore as required in the current manual of survey instructions of the United States Department of the Interior, Bureau of Land Management or by a decree of a Court of Law and/or that the corner points mentioned in lines 3, 4 and 5 above were in conformance with the rules of the Michigan Board of Land Surveyors or by a Decree of a Court of Law; established, re-established, monumented, re-monumented, recovered, found as expressed below:

NOTE: Not more than 4 corners, all in the same town and range, may be recorded on this certificate.

A. Description of original monument and accessories and/or subsequent restoration:

1. Post set in the original government survey by Joseph Wampler Deputy Surveyor in March of 1826 with the following references "94.52 intercepted N Bdy 236 lks (155.76') E. of Post with the following witnesses:
Aspen 10 S54E 15 1/2 (10.2')
Tam 16 S79W 182 (120.1')"


2. County Surveyor A. P. Drake reported using the corner in a survey dated March, 1879 and recorded in Volume 3, Page 143 County Surveyor's records with no mention of monument or witnesses.

B. Description of corner evidence found and/or method applied in restoring or reestablishing corner:

Searched at the probable location of corner and found a "P.K." nail in asphalt drive using Surveyor Bryan's witnesses. Pulled R. Lester's distances to Westerly witnesses and could not get the distance to the SE corner of Section 32, T5 N, R1E, to match R. Lester's Distance. The Monument recorded at this point is a 1/2" Bar & Cap (Not a railroad spike) and falls 2' South of the Township line at 155.76 feet (The GLO call) not 160.35 feet as R. Lester's witness calls for. At the Township line a pointed stone was found at the GLO falling. Tied in Darlo Sub to verify corner and found that PK does indeed fall at location as reported in Subdivision Survey. Accepted PK as the corner and replaced the PK with standard 3/4" Bar & Cap. Standard 3/4" x 24" Ingham County Remonumentation Bar & PA 345 Cap #18989 in Bit. Drive

C. Description of monument for corner and accessories established to perpetuate locating the position of the corner:

SE Cor. Sec. 32, T5N, R1E (Stone) West 155.76'
SE Cor. Lot 53, Green Hills No. 1 - 4" Conc. Mon. West 193.94'
Found Nail & Tag #25832 in SW Side Utility Pole AZ 105 deg. 11.60'
Centerline South Side 15" Hickory AZ 67 deg. 118.30'
Centerline South Side 28" Maple AZ 44 deg. 115.15'
Set Nail & Tag #25837 in North Side Util Pole AZ 270 deg. 44.35'



Signed by Marvin Fouty Date Nov. 5, 1993

Surveyor's Michigan License No. 18989

P.A. 345 INGHAM COUNTY
PEER APPROVED 10/05/93

FORM APPROVED BY MICHIGAN STATE BOARD OF LAND SURVEYORS, JAN. 28, 1971
REVISED MAY 14, 1975
REVISED JAN., 1983

3. Ronnie Lester LS# 18998 recorded the corner on July 12, 1974 in Liber 3 of Corners Page 161 as a set 1/2" Bar & Cap from the recorded plat of Dar-Lo Subdivision as recorded in Liber 25, Page 27 Ingham County Records by Surveyor Max F. Rogers in 1964 with the following witnesses: "SE Cor Sec 32, T5N, R1E, railroad spike West 160.35'; SE Cor Lot 53 Greenhills No. 1, 4" Conc. Monument West 193.94; 3/4" Rebar, East 18.82.
4. Ronnie Lester again reported using the corner in a survey in February, 1975 and recorded in Liber 2 of Surveys, Page 316 with the same witnesses as in No. 3 above.
5. Richard Steadman LS #11370 reported using the corner on May 14, 1976 and recorded it in Liber 2 of Surveys page 711, Ingham County Records and recorded November 29, 1976 in Liber 2 of surveys Page 945 as a 1/2" iron rod with the same witnesses as R. Lester's LCRC.
6. Richard Steadman again used the corner in a survey on December 30, 1977 and recorded in Liber 3 Page 272 with the same monument and witnesses as on Ronnie Lester's LCRC.
7. Ronnie Lester again reported using the corner in a survey in June 1978 and recorded in Liber 3 of Surveys, Page 464 with the same witnesses as 3 above.
8. Richard Steadman again used the corner in a survey on August 17, 1985 and recorded in Liber 4, Page 1242 as a 1/2" rod with no mention of witnesses.
9. Larry Bryan LS #25832 reported using the corner on March 27, 1990 and recorded in Liber 6 of Surveys Page 81, as a found "P.K." nail in an asphalt drive and rerecorded on August 16, 1990 in Liber 6 of corners, Page 250, with the following witnesses:
"Set Nail & Tag in NE side power pole 550°E 11.64';
Set Nail & Tag in S side power pole N55°W 44.4';
Set Nail & Tag in NW side 40" Maple N60° 115.55".



LAND CORNER RECORDATION CERTIFICATE
Filing Requirement of Act 74, Mich. P.A. 1970

FILED

For corners in

INGHAM
 (County)

Located In:

Corner Code ##

- | | | |
|-------------------------|-------------------------|------------|
| 1. Public Land Survey | T <u>4N</u> R <u>1E</u> | <u>E-2</u> |
| | T _____ R _____ | _____ |
| | T _____ R _____ | _____ |
| | T _____ R _____ | _____ |
| 2. Property Controlling | S _____ T _____ R _____ | _____ |
| in Section | S _____ T _____ R _____ | _____ |
| 3. Miscellaneous | S _____ T _____ R _____ | _____ |
| Property in Sec. | S _____ T _____ R _____ | _____ |
4. Lot No. _____, Recorded Plat _____
5. Private Claims _____

DEC 2 9 31 AM '93

REGISTER OF DEEDS

Paula Johnson
 INGHAM COUNTY, MICH.

Register of Deeds Stamp & File Number

I, Marvin Fouty, in a field survey on September 4, 19 93, do hereby certify that under requirements of P.A. 74, Michigan P.A. of 1970, the corner points mentioned in lines 1 and 2 above were in conformance with regulations and rules therefore as required in the current manual of survey instructions of the United States Department of the Interior, Bureau of Land Management or by a decree of a Court of Law and/or that the corner points mentioned in lines 3, 4 and 5 above were in conformance with the rules of the Michigan Board of Land Surveyors or by a Decree of a Court of Law; established, re-established, monumented, re-monumented, recovered, found as expressed below:

NOTE: Not more than 4 corners, all in the same town and range, may be recorded on this certificate.

A. Description of original monument and accessories and/or subsequent restoration:

1. A Post was set in the original government surveys by Joseph Wampler D.S. in March 1826 with the following witnesses: B Oak 18 N45 1/2 W 71 1/2 (47.2')
 DO 17 N20 1/2E 99 (65.3')

2. A.P. Drake County Surveyor reported using the corner in a survey dated March 1879 and recorded in Volume 3, Page 143 Ingham County Surveyor's Records with no mention of monument or witnesses.

(Continued on Back)


B. Description of corner evidence found and/or method applied in restoring or reestablishing corner:

Searched at probable location of corner and found the 1/2" bar in monument box matching witnesses in Section A (3) and (9). Excavated bottom of monument box to a depth of 3' and found nothing. A cut section in the road exists at this point and the monument was probably removed in construction. Accepted 1/2" bar as corner because of long usage and with no evidence to the contrary. Replaced very old & corroded 1/2" bar with standard bar & cap. Fences East and West.

Field work conducted by David Clifford, PS No. 25837

C. Description of monument for corner and accessories established to perpetuate locating the position of the corner:

Standard 3/4" x 24" Ingham County Remonumentation Bar & PA 345 Cap #18989 in Monument Box
 N.E. Corner House Foundation AZ. 290° 120.67'
 Set Nail & Tag #25837 in west side of 43" Oak AZ. 42° 64.23'
 Set Nail & Tag #25837 in corner fence post AZ. 90° 34.20'
 Set Nail & Tag #25837 in Corner fence post AZ 270° 33.50'
 2 1/2" Concrete Monument AZ 90° 33.20'



Signed by Marvin Fouty
 Surveyor's Michigan License No. 18989

Date NOV. 19, 1993

FORM APPROVED BY MICHIGAN STATE BOARD OF LAND SURVEYORS, JAN. 28, 1971
 REVISED MAY 14, 1975
 REVISED JAN., 1983

P.A. 345 INGHAM COUNTY
 PEER APPROVED 10/21/93 m

2572

3. Fred White LS #12034 recorded the corner on Nov 11, 1971 in Liber 1 of Corners Page 221 and reported using the corner on September 7, 1971 in Liber 1 of Surveys page 125 and rerecorded with the following witnesses:
N.E. Corner House foundation N50°W 120.67'
30" Oak N45°E 64.21'
Corner Post East 34.17'
4. James Porter LS #19003 reported using the corner on 7/27/73 and recorded in Liber 1 of Surveys Page 1139 Ingham County Records with no mention of monument or witnesses.
5. Ronnie Lester LS # 18998 reported using the corner on 2/4/75 and recorded in Liber 2 of Surveys, Page 317 with the same monument and witnesses as 3 above.
6. Surveyor Steadman LS #11370 reported using the corner on 5/14/76 and recorded in Liber 2 of Surveys Page 712 Ingham County Records and rerecorded on 11/29/76 in Liber 2 Page 495 as a 1/2" rod with the same witnesses as on Fred White's LCRC.
7. Surveyor Lester again reported using the corner in October of 1977 and recorded in Liber 3 of Surveys, Page 83 with witnesses:
Nail and Tag in West side 27" Elm S35 E 53.72'
Nail and Tag in South Side wood anchor post N50 E, 40.18'
centerline 3" iron anchor post west 32.87'
8. Surveyor Steadman again reported using the corner on 12/30/77 and recorded in Liber 2 of Surveys Page 272 with the same monument and witnesses.
9. Surveyor Lester again reported using the corner in June of 1978 and recorded in Liber 3 of Surveys, Page 470 with the same monument and witnesses as in 7 above.
10. Surveyor Lester again reported using the corner in Sept. of 1978 and recorded in Liber 3 of Surveys, Page 723 with the same monument and witnesses as in 7 above.
11. Surveyor David L. Clifford LS #25837 reported using the corner on March 19, 1980 and recorded in Liber 3 of Surveys Page 1210 with no mention of monument or witnesses.
12. Surveyor Steadman again reported using the corner on 8/17/85 and recorded in Liber 4 of surveys page 1242 as a 1/2" bar with no mention of witnesses.
- 13 Surveyor Larry Bryan LS #25832 reported using the corner on July 16, 1990 and recorded in Liber 6 of Surveys Page 81 and used on Survey recorded in Liber 6 of surveys Page 252 as a 1/2" Bar in monument box with the following witnesses:
Set Nail & Tag in Southeast side 40" Oak, N45°E, 64.23'
Found Nail & Tag #12034 in North side fence post, East, 34.17'
Northeast corner house foundation, N50°W 120.67'

FILED

LAND CORNER RECORDATION CERTIFICATE
Filing Requirement of Act 74, Mich. P.A. 1970

DEC 3 9 25 AM '93

REGISTER OF DEEDS

Russ Johnson
 INGHAM COUNTY, MICH.

For corners in
INGHAM
 (County)

Located In:

Corner Code ##

- | | | |
|---------------------------------------|-------------------------|------------|
| 1. Public Land Survey | T <u>4N</u> R <u>1E</u> | <u>E-3</u> |
| | T _____ R _____ | _____ |
| | T _____ R _____ | _____ |
| | T _____ R _____ | _____ |
| 2. Property Controlling | S _____ T _____ R _____ | _____ |
| in Section | S _____ T _____ R _____ | _____ |
| 3. Miscellaneous | S _____ T _____ R _____ | _____ |
| Property in Sec. | S _____ T _____ R _____ | _____ |
| 4. Lot No. _____, Recorded Plat _____ | | |
| 5. Private Claims _____ | | |

Register of Deeds Stamp & File Number

I, MARVIN FOUTY, in a field survey on AUGUST 2, 19 93, do hereby certify that under requirements of P.A. 74, Michigan P.A. of 1970, the corner points mentioned in lines 1 and 2 above were in conformance with regulations and rules therefore as required in the current manual of survey instructions of the United States Department of the Interior, Bureau of Land Management or by a decree of a Court of Law and/or that the corner points mentioned in lines 3, 4 and 5 above were in conformance with the rules of the Michigan Board of Land Surveyors or by a Decree of a Court of Law; established, re-established, monumented, re-monumented, recovered, found as expressed below:

NOTE: Not more than 4 corners, all in the same town and range, may be recorded on this certificate.

A. Description of original monument and accessories and/or subsequent restoration:

1. Post set in Original Government Survey by Joseph Wampler D. S. in March 1826 with the following witnesses:
 B. Oak 18 561 1/2W 51 1/2 (34.0')
 W Oak 13 N 61 1/2E 62 1/2 (41.25')

2. County Surveyor A.P. Drake reported using the corner in a survey dated March 1879 and recorded in Volume 2, page 143 County Surveyor's Records as a set stone with no mention of witnesses.


B. Description of corner evidence found and/or method applied in restoring or reestablishing corner:

Searched at probable location of the corner and found a 1/2" bar in a monument box using witnesses from A (6) and (10) above. Excavated the bottom of the monument box and at a depth of 2.5 feet found stone which seems to be lying on side or is flat. Accepted stone as corner as described by A.P. Drake in 1879. Set standard bar & cap in place of 1/2" bar on top of stone.
 Corner is 2.5 East of centerline Shoeman & 1.5' North of centerline Gulick on fence line to West.

Field work conducted by D. Clifford PS#25837

C. Description of monument for corner and accessories established to perpetuate locating the position of the corner:

Standard 3/4" X 24" Ingham County Remonumentation Bar & PA 345 Cap #18989 in Mon Box.
 Set Nail & Tag #25837 in 29" Hickory AZ 142° 53.85'
 Set Nail & Tag #25837 in Telephone Pole Anchor Post AZ 121° 53.85'
 Centerline 3" Iron Anchor Post AZ, 270°, 32.90'
 Found Nail & Tag #25832 (Bryan) in 11" Hickory AZ 261° 36.95'



Signed by *Marvin Fouty* Date Nov. 5, 1993

Surveyor's Michigan License No. 18989

P.A. 345 INGHAM COUNTY
 PEER APPROVED 10/05/93

FORM APPROVED BY MICHIGAN STATE BOARD OF LAND SURVEYORS, JAN. 28, 1971
 REVISED MAY 14, 1975
 REVISED JAN., 1983

2593

3. Fred White LS #12034 recorded the corner on Nov. 12, 1971 in Liber 1 of corners Page 223 as a Found 1/2" Bar with the following witnesses:
24" Hickory S35°W 53.78'
4" Concrete Post West 32.92'
Street Sign N45°E 36.98'
4. Surveyor White reported using the corner on Sept. 7, 1971 and recorded in Liber 1 of Surveys Page 125 Ingham County Records and rerecorded in October 1972 in Liber 1 Page 681 as a Found 1/2" bar with the same witnesses as on his LCRC.
5. Surveyor Jim Porter LS#19003 reported using the corner on July 27, 1973 and recorded in Liber 1 of Surveys page 1139 Ingham County Records with no mention of monument or witnesses.
6. Surveyor Ron Helsel LS #18994 recorded the corner on Nov. 9, 1973 in Liber 2 of Corners page 539 as a Found 3/4" rebar with the following witnesses:
N & T W. side 27" Elm S35°E, 53.72';
N & T S. side wood anchor post Centerline 3" iron anchor post West 32.87'
7. Surveyor Ronnie Lester LS #18998 reported using the corner on March 1, 1974 and recorded in Liber 1 of surveys Page 1184 as a Found 3/4" Bar with the same witnesses as on Surveyor Helsel's LCRC.
8. Surveyor Helsel reported using the corner on March 27, 1974 and recorded in Liber 1 of Surveys Page 1173 with no mention of monument or witnesses.
9. Surveyor White reported using the corner on May 26, 1978 and recorded in Liber 3 of Surveys, page 514 with reference to Surveyor R. Helsel's LCRC.
10. Surveyor David L. Clifford LS #25837 reported using the corner on March 3, 1979 and recorded in Liber 3 of surveys with no mention of monument or witnesses:
11. Surveyor Marvin Fouty LS #18989 reported using the corner on June 28, 1987 and recorded in Liber 5 of surveys Page 575 as a Found 3/4" re-bar with the following witnesses:
Nail in 27" Elm S35°E, 53.72'
Nail in anchor post, N50°E, 40.18'
3" Iron Anchor post, West 32.87'

LAND CORNER RECORDATION CERTIFICATE
Filing Requirement of Act 74, Mich. P.A. 1970

LIBER 8 PAGE 59

FILED

For corners in

INGHAM
(County)

Located In:

Corner Code ##

1. Public Land Survey

T 4N R 1E

F-1

T _____ R _____

T _____ R _____

T _____ R _____

T _____ R _____

2. Property Controlling
in Section

S _____ T _____ R _____

S _____ T _____ R _____

3. Miscellaneous
Property in Sec.

S _____ T _____ R _____

S _____ T _____ R _____

4. Lot No. _____, Recorded Plat _____

5. Private Claims _____

DEC 29 31 AM '93

REGISTER OF DEEDS

Paula Johnson

INGHAM COUNTY, MICH.

Register of Deeds Stamp & File Number

I, Marvin Fouty, in a field survey on Aug. 7, 19 93, do hereby certify that under requirements of P.A. 74, Michigan P.A. of 1970, the corner points mentioned in lines 1 and 2 above were in conformance with regulations and rules therefore as required in the current manual of survey instructions of the United States Department of the Interior, Bureau of Land Management or by a decree of a Court of Law and/or that the corner points mentioned in lines 3, 4 and 5 above were in conformance with the rules of the Michigan Board of Land Surveyors or by a Decree of a Court of Law; established, re-established, monumented, re-monumented, recovered, found as expressed below:

NOTE: Not more than 4 corners, all in the same town and range, may be recorded on this certificate.

A. Description of original monument and accessories and/or subsequent restoration:

1. Post not set in original Government Survey.

2. Anson Jackson, County Surveyor, reported using the corner in a survey dated June 1843 and recorded in Vol 1 Page 190 Ingham County Surveyors Records with the following witnesses:

R. Oak 18 S11 1/2E 17 (11.2')

Y. Oak 12 N26 1/4E 15 (9.9')

(Continued on Back)

B. Description of corner evidence found and/or method applied in restoring or reestablishing corner:

Searched at probable location of the corner from witnesses in items (A) 6 and 7 and found a 1/2" iron pipe in monument box. The corner lies on a small hill that has a 3' to 5' cut section according to long time area residents. Accepted the pipe as corner location as best available evidence.

Field work conducted by David Clifford, PS No. 25837

C. Description of monument for corner and accessories established to perpetuate locating the position of the corner:

1/2" pipe with cap #11370 (Steadman) in monument box..

Set Nail & Tag #25837 in 32" Oak Az 187°


Found Stephens tag in Power Pole Az 306° 103.11'

Found Nail & Tag #11370 in Tel. Pole Az. 142°47.50'

Set Nail & Tag #25837 in 22" Cherry Az. 104° 84.00'

SW corner house foundation Az. 33° 84.40'

Found 1 1/4" iron rod at SE cor. Sec. 33, T5N, R1E, Az. 270° 155.76'



Signed by Marvin Fouty

Date Nov. 20, 1993

Surveyor's Michigan License No. 18989

3. A. P. Drake, County Surveyor, found and used Jackson's corner and setting a new post in a survey dated March 1879 and recorded in Vol 3, Page 143, Ingham County Surveyor Records
4. Surveyor Richard Steadman LS # 11370 reported using the corner on Nov. 29, 1976 and recorded in Liber 2 of Surveys, Page 944 with the same monument and witnesses as in item 6 below:
5. Surveyor Steadman again reported using the corner on March 16, 1978 and recorded in Liber 3 of Surveys, Page 272 with the same monument and witnesses as in item 6 below:
6. Surveyor recorded the corner on Dec. 20, 1978 in Liber 5 of corners, Page 95 as a set 3/4" iron rod in the center of Foster Road on line with corresponding corners for T5N, R1E as called for in a 1961 survey by John Quine, RLS with the following witnesses:
20" Wild Cherry S76°E 83.57'
Telephone Pole S40°E 47.50'
26" Oak S10°W 88.58'
SW Cor. Hse Foundation N26°E 84.80'
7. Surveyor James Porter LS # 19003 recorded the corner on Aug 28, 1978 in Liber 4 of Corners Page 384 as a found 1/2" pipe and cap # 11370 in monument box with the following witnesses:
Found Stephens Eng Tag in Power Pole N45°W 103.11'
Found Stephens Eng Tag in 36" Oak S10°W 88.58'
Found Stephens Eng Tag in Telephone Pole S45°E 47.50'
Emery & Porter Tag in 20" Wild Cherry S80°E 83.83'
8. Surveyor Larry Bryan LS # 25832 reported using the corner in Aug. 1990 and recorded in Liber 6 of Surveys, Page 340 as a found 1/2" bar in monument box with the same witnesses as in item 6 above.

LAND CORNER RECORDATION CERTIFICATE
Filing Requirement of Act 74, Mich. P.A. 1970

FILED

For corners in

INGHAM

(County)

Located In:

Corner Code ##

DEC 2 9 33 AM '93

REGISTER OF DEEDS

Paula Johnson

INGHAM COUNTY, MICH.

1. Public Land Survey	T <u>4N</u> R <u>1E</u>	<u>F-2</u>
	T _____ R _____	_____
	T _____ R _____	_____
	T _____ R _____	_____
2. Property Controlling in Section	S _____ T _____ R _____	_____
	S _____ T _____ R _____	_____
3. Miscellaneous	S _____ T _____ R _____	_____
Property in Sec.	S _____ T _____ R _____	_____

Register of Deeds Stamp & File Number

4. Lot No. _____, Recorded Plat _____

5. Private Claims _____

I, Marvin Fouty, in a field survey on September 4, 19 93, do hereby certify that under requirements of P.A. 74, Michigan P.A. of 1970, the corner points mentioned in lines 1 and 2 above were in conformance with regulations and rules therefore as required in the current manual of survey instructions of the United States Department of the Interior, Bureau of Land Management or by a decree of a Court of Law and/or that the corner points mentioned in lines 3, 4 and 5 above were in conformance with the rules of the Michigan Board of Land Surveyors or by a Decree of a Court of Law; established, re-established, monumented, re-monumented, recovered, found as expressed below:

NOTE: Not more than 4 corners, all in the same town and range, may be recorded on this certificate.

A. Description of original monument and accessories and/or subsequent restoration:

1. Post not set in original Government Survey.

2. Anson Jackson, County Surveyor, reported setting a post in a survey dated June 1843 and recorded in Vol 1 Page 190 Ingham County Surveyors Records with the following witnesses:

B. Ash 21 N5 1/2W 22 1/2 (14.85')

B. Ash 10 S25W 16 (10.56')

(Continued on Back)


B. Description of corner evidence found and/or method applied in restoring or reestablishing corner:

Searched at probable location of the corner from witnesses and found a wood anchor post. Excavated on the East side of the post and found the remains of another wood post, 2 bricks and a 2" concrete monument 6" long. (monument is same type as found in surveys to the West along the E-W 1/4 line and was probably set by the farmer to the North who reportedly set other found monuments on top of property irons). Accepted remains of the wood post as corner as described by A. Jackson and A.P. Drake and set standard 3/4" bar in top of the wood post immediately adjacent to anchor post.

Field work conducted by David Clifford, PS No. 25837

C. Description of monument for corner and accessories established to perpetuate locating the position of the corner:

Standard 3/4" x 24" Ingham County Remon. Bar & PA 345 Cap #18989 in East side of wood anchor post
 Set Nail & Tag #25837 in North side 10" Maple AZ; 92° 35.00'
 Set Nail & Tag #25837 in South side 10" Triple Maple AZ; 60° 23.70'
 Set Nail & Tag #25837 in West side 18" Basswood Az; 176° 35.00'
 Set Nail & Tag #25837 in East side Quad Maple AZ; 336° 22.30'

Signed by Marvin FoutyDate Nov. 20, 1993Surveyor's Michigan License No. 18989

P.A. 345 INGHAM COUNTY
 PEER APPROVED 11/9/93 m

3. A. P. Drake, County Surveyor, reported using Jackson's corner and setting a new post in a survey dated March 1879 and recorded in Vol 3, Page 143, Ingham County Surveyor Records
4. Surveyor Richard Steadman LS #11370 reported using the corner on May 12, 1976 and recorded in Liber 2 of Surveys, Page 711 Ingham County Records and rerecorded in Liber 2 of Surveys, Page 944 on November 29, 1976 as an anchor post with the following witnesses:
8" Maple S88°E 35.0'
8" Maple N61°E 23.7'
6" Sassafras S22°E 55.6'
5. Surveyor Steadman LS #11370 recorded corner on January 3, 1979 in Liber 5 of Corners, Page 100 as an anchor Post with the same witnesses as in item 4 above.
6. Surveyor Arden Pierson LS #13039 reported using the the corner on January 18, 1979 in a survey recorded in Liber 3 of Surveys, Page 837 Ingham County Records with no mention of monument or witnesses.
7. Surveyor Steadman again reported using the corner on December 30, 1977 and recorded in Liber 3 of Surveys, Page 272 Ingham County Records with the same monument and witnesses as in item 4 above.
8. Surveyor Steadman again reported using the corner on June 17, 1985 in surveys recorded in Liber 4 of Surveys, Pages 1242 and 1243 as a wood anchor post.
9. Surveyor Larry Bryan LS#25832 reported using the corner on June 27, 1988 in a survey recorded in Liber 6 of Surveys, Page 340 with same monument and witnesses as in item 4 above.

Nov 30 8 14 AM '94

LAND CORNER RECORDATION CERTIFICATE Filing Requirement of Act 74, Mich. P.A. 1970

For corners in

Ingham
(County)
Williamstown

Located In:

Corner Code #

1. Public Land Survey

T 4N R 1EF-3

T _____ R _____

T _____ R _____

T _____ R _____

T _____ R _____

2. Property Controlling
in Section

S _____ T _____ R _____

S _____ T _____ R _____

3. Miscellaneous
Property in Sec.

S _____ T _____ R _____

S _____ T _____ R _____

REGISTER OF DEEDS

Paula Johnson

INGHAM COUNTY, MICH.

Register of Deeds Stamp & File Number

4. Lot No. _____, Recorded Plat _____

5. Private Claims _____

I, Marvin Fouty, in a field survey on Sept. 11, 19 93,
do hereby certify that under requirements of P.A. 74, Michigan P.A. of 1970, the corner points mentioned
in lines 1 and 2 above were in conformance with regulations and rules therefore as required in the
current manual of survey instructions of the United States Department of the Interior, Bureau of Land
Management or by a decree of a Court of Law and/or that the corner points mentioned in lines 3, 4 and 5
above were in conformance with the rules of the Michigan Board of Land Surveyors or by a Decree of a
Court of Law; established, re-established, monumented, re-monumented, recovered, found as
expressed below:

NOTE: Not more than 4 corners, all in the same town and range, may be recorded
on this certificate.

A. Description of original monument and accessories and/or subsequent restoration:

1. Post set in original Government Survey by Joseph Wampler D.S. in March 1826 with the following witnesses:

W. Oak 32 N84°W 124

W. Oak 11 S38°W 199

2. A.P. Drake, County Surveyor reported using the corner in a survey dated March 1879 and recorded in Vol 3 Page 143
Ingham County Surveyors Records with the following witnesses:

W. Oak 8 N 24-3/4°W 46-1/2

S O 6 N 61-1/2°E 104-1/2

(Continued on Back)

B. Description of corner evidence found and/or method applied in restoring or reestablishing corner:

Searched at probable location of the corner from witnesses above and found 3/4" pipe. Excavated around pipe to a depth of 2'
and found nothing. Documented measurements from this corner are Fouty E2641.08'; Stephens E2639.72'; White E2641.12';
Lester E 2640.96'; Fouty W2626.19'; Lester W 2626.08'; Bryan W2626.08'; White W2626.19'; White S2645.59'; Lester
S2645.98'. All of the historical witnesses cited in Section A are still present. Accepted 3/4" pipe as the perpetuated location
of the corner from the above historical measurements and witnesses and replaced with standard bar and PA 345 cap #18989 in
monument box.. The Corner is at centerline of Gulich Road on North-South fence line. Field work conducted by David
Clifford, PS No. 25837

C. Description of monument for corner and accessories established to perpetuate locating the position of the corner:

Standard 3/4" x 24" Ingham County Remonumentation Bar and PA345 Cap#18989 in monument box.

Found Bryan Nail and Tag in 18" Oak AZ 304° 36.60'


Found Stephens Nail and Tag in 24" Oak AZ 330° 47.55'

Found Stephens Nail and Tag in 27" Oak AZ 68° 77.80'

Found Clifford Nail and Tag #25837 in Wood Anchor Post AZ 356° 31.68'

Found Helsel Nail and Tag #18994 in W. Side of 12" Walnut AZ 41° 39.93'

Found Clifford Nail and Tag #25837 in NE side of 10-1/2" Maple AZ 150° 34.08'

Signed by Marvin Fouty Date Oct. 30, 1994Surveyor's Michigan License No. 18989

3. Surveyor James Stephens LS#16053 recorded the corner on June 7, 1971 in Liber 1 of Corners, Page 9 as a found boat spike with the following witnesses:
Stephens Engineering tag and spike in 14" Oak N59°12'W 36.47'
Stephens tag in 18" Oak N38°54'W 47.6'
Stephens tag in 16" Oak N71°55'E 78.6'
4. Surveyor James Stephens LS# 16053 reported using the corner in 2 surveys dated May 18, 1971 and recorded in Liber 1, Pages 5 and 7 with the same monument and witnesses as in item 3 above.
5. Surveyor Robert Crampton LS#24591 reported using the corner in a survey dated June 16, 1972 and recorded in Liber 3, Page 573 as a found 1/2" iron pipe with the same witnesses as in item 3 above.
6. Surveyor Ron Helsel LS# 18994 recorded the corner on November 9, 1973 in Liber 2 of Corners, Page 543 as a found 1/4" Boat Spike with the following witnesses:
N+T - S. side 10" Oak N40°W 36.49'
N+T - E. side Wood Anchor Post North 31.46'
N+T - W. side 12" Walnut N30°E 39.96'
7. Surveyor R. Lester LS# 18998 reported using the corner in a survey dated Oct. 1973 and recorded in Liber 1 of Surveys, Pages 1085-1087 with no description of the corner monument and the following witnesses:
Nail & Tag in 16" Oak N71°55'E, 78.6'
Nail & Tag in 18" Oak N38°54'W, 47.6'
Nail & Tag in 14" Oak N59°12'W, 36.47'
8. Surveyor Lester again reported using the corner in a survey dated March of 1974 and recorded in Liber 1 of Surveys, Pages 1184-1187 as a found 1/4" boatspike and the same witnesses as the recorded witnesses in A6 above.
9. Surveyor Lester again reported using the corner in a survey dated July of 1977 and recorded in Liber 3 of Surveys, pages 37-39 with no description of the monument and the same witnesses as in item 7 above.
10. Surveyor Marvin Fouty LS# 18989 reported using the corner in a survey dated February 24, 1981 and recorded in Liber 4, Page 307 as a found boat spike with same witnesses as in item 3 above.
11. Surveyor Marvin Fouty LS# 18989 reported using the corner in a survey dated June 25, 1987 and recorded in Liber 5, Page 575 as a found Boat Spike with the same witnesses as in item 6 above.
12. Surveyor Larry Bryan LS # 25832 reported using the corner in a survey in 1990 (90-B-30161) as a 3/4" pipe with the following witnesses:
Found nail and tag East side fence post north 31.60'
Found Stephens nail and tag southeast side 20" Oak, N40°W, 47.50'
Found nail and tag West side 14" Walnut, N10°E, 39.89'
Found Stephens nail and tag southwest side 30" Oak, N70°E, 78.02'
13. Surveyor Bryan reported using the corner in a survey in 1991 (91B-32068) as a 3/4" pipe with the following witnesses:
Set nail and tag in South side 18" Oak, N40°W, 36.49'
Found nail & tag East side Wood Anchor Post, North 31.65'
Found nail & tag West side 18" Walnut, N30°E, 39.96'

FILED

LAND CORNER RECORDATION CERTIFICATE
Filing Requirement of Act 74, Mich. P.A. 1970

For corners in

Ingham
(County)

Located In:

Corner Code #

DEC 2 9 31 AM '93

REGISTER OF DEEDS

Paula Johnson

INGHAM COUNTY, MICH.

1. Public Land Survey	T <u>4N</u> R <u>1E</u>	<u>G-1</u>
	T _____ R _____	_____
	T _____ R _____	_____
	T _____ R _____	_____
2. Property Controlling	S _____ T _____ R _____	_____
in Section	S _____ T _____ R _____	_____
3. Miscellaneous	S _____ T _____ R _____	_____
Property in Sec.	S _____ T _____ R _____	_____

Register of Deeds Stamp & File Number

1. Lot No. _____, Recorded Plat _____
 2. Private Claims _____

Marvin Fouty, in a field survey on Sept. 11, 19 93,
 do hereby certify that under requirements of P.A. 74, Michigan P.A. of 1970, the corner points mentioned
 in lines 1 and 2 above were in conformance with regulations and rules therefore as required in the
 current manual of survey instructions of the United States Department of the Interior, Bureau of Land
 Management or by a decree of a Court of Law and/or that the corner points mentioned in lines 3, 4 and 5
 above were in conformance with the rules of the Michigan Board of Land Surveyors or by a Decree of a
 Court of Law; established, re-established, monumented, re-monumented, recovered, found as
 expressed below:

**NOTE: Not more than 4 corners, all in the same town and range, may be recorded
 on this certificate.**

A. Description of original monument and accessories and/or subsequent restoration:

1. Post set in original Government Surveys by Joseph Wampler D.S. in March 1826 with the following witnesses:
 Ash 9 S44W 17 (11.2').
 Elm 10 S60E 13 (8.6') - He reported intersecting the Township line 202 (133.3') East of Post

2. A. P. Drake, County Surveyor reported using corner in a survey dated March 1879 and recorded in Vol. 3, Page
 143, Ingham County Surveyor's Records with no mention of monument and the following witnesses:

R. Oak 12 South 14 (9.2')
 W. Oak 9 S82 1/2E 24 (15.8') (Continued on Back)

B. Description of corner evidence found and/or method applied in restoring or reestablishing corner:

Searched at the probable location of the corner and found Surveyor Bryan's 1/2" bar and cap and all of his
 witnesses. Traversed the North line of Section 3, T4N, R1E and found 1/2" bar and cap to be on the Township line
 but only 131.30 feet East of the Southwest corner of Section 34, T5N, R1E, Set standard bar and cap 2.00 feet east
 of found 1/2" bar to match the GLO falling of 133.30 feet.
 Dug 8'X4'X2' deep hole and found no historic evidence of corner

Field work conducted by David Clifford, PS No. 25837

Traverse field notes are in book WM1 pages 15-22 and 31-38

C. Description of monument for corner and accessories established to perpetuate locating the position of the corner:

Standard 3/4" x 24" Ingham County Remonumentation bar & PA 345 Cap #18989
 Set Nail & Tag #25837 (D. Clifford) in SE side 11" Maple AZ 250° 24.62'
 Set Nail & Tag #25837 in SW side 30" Oak AZ 104° 18.82'
 Set Nail & Tag #25837 in East side 8" Oak AZ 350° 29.6'
 Set Nail & Tag 25837 in West side 12" Hickory AZ 121° 59.85'
 SW corner Sec. 34, T5N, R1E, (28" Hickory) AZ 270° 133.30'



Signed by Marvin Fouty
 Surveyor's Michigan License No. 18989

Date Nov. 24, 1993

3. This corner is not recorded.

4. Surveyor Larry Bryan LS #25832 reported setting the corner in an unrecorded survey dated July 9, 1992 as a set 1/2" bar and cap 3' North of fence with the following witnesses:

Set PK Nail East side 12" Maple S60°W 22.9'

Set PK Nail NE side 6" Basswood S15°E 8.40'

Set PK Nail SE side 10" Oak N15°W 29.16'

Set PK Nail South side 40" Oak East 20.67'

Southwest corner Sec. 34, Woodhull Township, West 133.0'

LAND CORNER RECORDATION CERTIFICATE
Filing Requirement of Act 74, Mich. P.A. 1970

FILED

For corners in

INGHAM
 (County)

Located In:

Corner Code ##

DEC 2 9 32 AM '93

REGISTER OF DEEDS

Paula Johnson
 INGHAM COUNTY, MICH.

Register of Deeds Stamp & File Number

1. Public Land Survey T 4N R 1E G-2
 T _____ R _____
 T _____ R _____
 T _____ R _____
 2. Property Controlling S _____ T _____ R _____
 in Section S _____ T _____ R _____
 3. Miscellaneous S _____ T _____ R _____
 Property in Sec. S _____ T _____ R _____

4. Lot No. _____, Recorded Plat _____
 5. Private Claims _____

I, Marvin Fouty, in a field survey on September 4, 19 93,
 do hereby certify that under requirements of P.A. 74, Michigan P.A. of 1970, the corner points mentioned
 in lines 1 and 2 above were in conformance with regulations and rules therefore as required in the
 current manual of survey instructions of the United States Department of the Interior, Bureau of Land
 Management or by a decree of a Court of Law and/or that the corner points mentioned in lines 3, 4 and 5
 above were in conformance with the rules of the Michigan Board of Land Surveyors or by a Decree of a
 Court of Law; established, re-established, monumented, re-monumented, recovered, found as
 expressed below:

**NOTE: Not more than 4 corners, all in the same town and range, may be recorded
 on this certificate.**

A. Description of original monument and accessories and/or subsequent restoration:

1. Post set in original Government Survey by Joseph Wampler D.S. in March 1826 with the following witnesses:
 Aspen 6 N64W (undecipherable)
 Elm 14 S11W 40 (26.4)

2. A. Jackson, County Surveyor, reported using the corner in a survey dated January, 1947 and recorded in Volume
 2, Page 8, Ingham County Surveyor's Records with no mention of monument and the following witnesses:
 W. Oak 17 N42W 46 (30.36')

do 14 S56W 5 (3.3') (Continued on Back)


B. Description of corner evidence found and/or method applied in restoring or reestablishing corner:

Searched at probable location of the corner and found a "T" iron at East side of a 12" fence post (fences run North,
 South & West). Excavated around the "T" iron and found highly magnetic (mostly iron) stone and 2" x 2" x 12"
 white brick. Accepted corner post, "T" iron, brick & stone as corner as perpetuated by A. Jackson & A.P. Drake
 and set standard 3/4" bar & cap next to "T" iron.

Field work conducted by David Clifford, PS No. 25837

C. Description of monument for corner and accessories established to perpetuate locating the position of the corner:

Standard 3/4" x 24" Ingham County Remonumentation bar & PA 345 Cap #18989
 Set Nail & Tag #25837 in East side 40" Ash AZ 214° 35.30'
 Set Nail & Tag #25837 in West side 36" Ash AZ 128° 18.85'
 Set Nail & Tag #25837 in SE side 36" Ash AZ 235° 2.15'
 Set Nail & Tag 25837 in West side 6" Maple AZ 64° 13.99'
 Found Nail & Tag #25837 in West side 8" Ash AZ 35° 31.45'



Signed by Marvin Fouty Date Nov. 19, 1993
 Surveyor's Michigan License No. 18989

P.A. 345 INGHAM COUNTY
 PEER APPROVED 11/9/93

3. A.P. Drake, County Surveyor, reported using the corner in a survey dated March 1879 and recorded in Vol 3 Page 143, Ingham County Surveyor Records as a post from which bears:
B. Ash 14 S11W 40 (26.4')
W.O. 24 N64°W 85 (56.1')
4. Gary Lester LS #17624 recorded the corner on August 26, 1971 in Liber 1 of Corners, Page 147 as a "T" Iron set at a fence corner post with the following witnesses:
Nail & Tag in 10" Ash SW 21.55
Nail & Tag in fence post West 11.17
Nail & Tag in 10" Ash NW 27.65
5. Surveyor Ron Helsel LS # 18994 reported using the corner July, 1976 in surveys recorded in Liber 2 of Surveys, Pages 905-908 with no description and labeled (Liber 1, Page 147)
6. Surveyor Doug Richardson LS # 31603 reported using the corner in July, 1988 in surveys recorded in Liber 5 of Surveys, Pages 555 with no description and labeled (Liber 1, Page 147)
7. Larry Bryan LS #25832 reported using the corner in a survey on July 9, 1992 as a "T" bar at East edge 3 way fence corner with the following witnesses:
Nail and Tag #25832 West side 14" Ash N10°E 31.50'
Nail and Tag #25832 East side 14" Ash S05°W
Nail & Tag #17624 North side 14" Ash S80°W 21.43'

LAND CORNER RECORDATION CERTIFICATE
Filing Requirement of Act 74, Mich. P.A. 1970

FILED

For corners in


INGHAM
(County)

Located In:

Corner Code #

DEC 2 9 33 AM '93

REGISTER OF DEEDS


 INGHAM COUNTY, MICH.

Register of Deeds Stamp & File Number

1. Public Land Survey T 4N R 1E G-3
 T R _____
 T R _____
 T R _____
 T R _____
 2. Property Controlling S T R _____
 in Section S T R _____
 3. Miscellaneous S T R _____
 Property in Sec. S T R _____

4. Lot No. _____, Recorded Plat _____
 5. Private Claims _____

I, Marvin Fouty, in a field survey on September 11, 19 93, do hereby certify that under requirements of P.A. 74, Michigan P.A. of 1970, the corner points mentioned in lines 1 and 2 above were in conformance with regulations and rules therefore as required in the current manual of survey instructions of the United States Department of the Interior, Bureau of Land Management or by a decree of a Court of Law and/or that the corner points mentioned in lines 3, 4 and 5 above were in conformance with the rules of the Michigan Board of Land Surveyors or by a Decree of a Court of Law; established, re-established, monumented, re-monumented, recovered, found as expressed below:

NOTE: Not more than 4 corners, all in the same town and range, may be recorded on this certificate.

A. Description of original monument and accessories and/or subsequent restoration:

1. Post set in original Government Survey by Joseph Wampler D.S. in April 1826 with the following witnesses:

W Oak 12" S26 1/2W (23) (15.2')

W. Oak 18" S67 1/2W 24 (15.8')

2. A.P. Drake, County Surveyor reported using the corner in a survey dated March 1879 and recorded in Liber 3, Page 143 Ingham County Surveyor's Records as a set stone with no mention of witnesses.

(Continued on Back)

B. Description of corner evidence found and/or method applied in restoring or reestablishing corner:


Searched at probable location of corner and found 1/2" Pipe with nail in center using Jim Stephen's and Ron Helsel's witnesses. Excavated around the iron pipe and 2' deep under pipe found 6" x 2' stone lying on its side and concluded that the monument was the one set by Drake. Removed stone and set standard bar & cap at location of found iron pipe.

Field work conducted by David Clifford, PS No. 25837

C. Description of monument for corner and accessories established to perpetuate locating the position of the corner:

Standard 3/4" x 24" Ingham County Remonumentation bar & PA345 cap #18989 in monument box on Centerline Gulick road and fence line North & South,
 Found Nail and Tag #18989 in R.R. tie fen post AZ 218°, 25.35'
 Found Nail and Tag in West side telephone pole AZ 48°, 44.25'
 NE corner frame shed AZ 162°, 67.35'
 Found old remon tag in East side anchor post AZ 176°, 20.93'
 NW corner house foundation #1004, AZ 122°, 90.35'

Signed by Marvin Fouty Date Nov. 19, 1993
 Surveyor's Michigan License No. 18989



FORM APPROVED BY MICHIGAN STATE BOARD OF LAND SURVEYORS, JAN. 28, 1971
 REVISED MAY 14, 1975
 REVISED JAN., 1983

2576

P.A. 345 INGHAM COUNTY
 PEER APPROVED 11/9/93 mc

3. Surveyor James Stephens LS #16053 recorded the corner on June 7, 1971 in Liber 1 of Corners, Page 13 as a found boat spike with the following witnesses:
N55°56'W, 46.3 to a 24" Apple tree with a Stephens Engineering tag
Stephens Engineering tag in Power pole N48°14'E, 44.2'
Stephens Engineering tag in 16" Elm S80°37'E 134.85'
4. Surveyor Stephens reported using the corner in a survey dated May 18, 1971 and recorded in Liber 1 Page 7 with the same monument and witnesses as in item 3 above.
5. Surveyor Ron Helsel LS#18994 reported using the corner on Nov. 9, 1973 in Liber 2 of Corners, Page 543 Ingham Co. Rec. as a found 1/4" boat spike in the physical centerline of Gulick Road with the following witnesses:
P.K. nail East side wood anchor post South 20.97'
Nail & Tag South side 20" Apple N45°W 47.47'
Nail & Tag West side telephone pole N40°E 44.25
6. Surveyor Helsel reported using the corner in a survey dated March 27, 1974 with the same monuments and witnesses as in item 5 above.
7. Surveyor Ron Lester LS #18998 reported using the corner in a survey dated March 1, 1974 and recorded in Liber 1 of Surveys Page 1185 with the same monument and witnesses as in item 5 above.
8. Surveyor Helsel reported again using the corner in a survey dated Feb. 2, 1976 and recorded in Liber 2 of Surveys, Page 650 with the same monuments and witnesses as in item 5 above and recorded in Liber 2, Page 543.
9. Surveyor Doug Richardson LS # 31603 reported using the corner in July, 1988 in surveys recorded in Liber 5 of Surveys, Pages 555 with no description and labeled (Liber 2, Page 543)
10. Surveyor Marvin Fouty LS #18989 reported using the corner in a survey dated Sept. 8, 1977 and recorded in Liber 3 of Surveys, Page 37 with the same monument and witnesses as in item 5 above.
11. Surveyor Robert Crampton LS #24591 reported using the corner in a survey dated June 16, 1978 and recorded in Liber 3 of surveys Page 573 Ingham County Records as a 1/2" iron pipe found with the same witnesses as in item 5 above.
12. Surveyor Fouty again reported using the corner in a survey dated February 24, 1981 and recorded in Liber 4 of Surveys Page 307 Ingham County Records as a found iron pipe found with a reference to item 5 above.
13. Surveyor Fouty again reported using the corner in a survey dated June 12, 1987 and recorded in Liber 5 Page of Surveys Page 262 with a reference to item 5 above.
14. Surveyor Richardson again reported using the corner in November, 1988 in surveys recorded in Liber 5 of Surveys, Pages 1208 with no description and labeled (Liber 2, Page 543)