

FILED

DEC 3 9 25 AM '93

REGISTER OF DEEDS

Paula Johnson  
INGHAM COUNTY, MICH.LAND CORNER RECORDATION CERTIFICATE  
Filing Requirement of Act 74, Mich. P.A. 1970For corners in  
INGHAM  
(County)

Located In:

Corner Code =#

1. Public Land Survey

T 4N R 1E E-3

T \_\_\_\_\_ R \_\_\_\_\_

T \_\_\_\_\_ R \_\_\_\_\_

T \_\_\_\_\_ R \_\_\_\_\_

2. Property Controlling  
In Section

S \_\_\_\_\_ T \_\_\_\_\_ R \_\_\_\_\_

S \_\_\_\_\_ T \_\_\_\_\_ R \_\_\_\_\_

3. Miscellaneous  
Property in Sec.

S \_\_\_\_\_ T \_\_\_\_\_ R \_\_\_\_\_

S \_\_\_\_\_ T \_\_\_\_\_ R \_\_\_\_\_

Register of Deeds Stamp &amp; File Number

4. Lot No. \_\_\_\_\_, Recorded Plat \_\_\_\_\_

5. Private Claims \_\_\_\_\_

I, MARVIN FOUTY, in a field survey on AUGUST 2, 19 93,

do hereby certify that under requirements of P.A. 74, Michigan P.A. of 1970, the corner points mentioned in lines 1 and 2 above were in conformance with regulations and rules therefore as required in the current manual of survey instructions of the United States Department of the Interior, Bureau of Land Management or by a decree of a Court of Law and/or that the corner points mentioned in lines 3, 4 and 5 above were in conformance with the rules of the Michigan Board of Land Surveyors or by a Decree of a Court of Law; established, re-established, monumented, re-monumented, recovered, found as expressed below:

**NOTE: Not more than 4 corners, all in the same town and range, may be recorded on this certificate.**

A. Description of original monument and accessories and/or subsequent restoration:

1. Post set in Original Government Survey by Joseph Wampler D. S. in March 1826 with the following witnesses:

B. Oak 18 561 1/2 W 51 1/2 (34.0')

W. Oak 13 N 61 1/2 E 62 1/2 (41.25')

2. County Surveyor A.P. Drake reported using the corner in a survey dated March 1879 and recorded in Volume 2, page 143 County Surveyor's Records as a set stone with no mention of witnesses.

B. Description of corner evidence found and/or method applied in restoring or reestablishing corner:

Searched at probable location of the corner and found a 1/2" bar in a monument box using witnesses from A (6) and (10) above. Excavated the bottom of the monument box and at a depth of 2.5 feet found stone which seems to be lying on side or is flat. Accepted stone as corner as described by A.P. Drake in 1879. Set standard bar &amp; cap in place of 1/2" bar on top of stone. Corner is 2.5 East of centerline Shoeman &amp; 1.5' North of centerline Gulick on fence line to West.

Field work conducted by D. Clifford PS#25837

C. Description of monument for corner and accessories established to perpetuate locating the position of the corner:


Standard 3/4" X 24" Ingham County Remonumentation Bar &amp; PA 345 Cap #18989 in Mon Box.

Set Nail &amp; Tag #25837 in 29" Hickory AZ 142° 53.85'

Set Nail &amp; Tag #25837 in Telephone Pole Anchor Post AZ 121° 53.85'


Centerline 3" Iron Anchor Post AZ, 270°, 32.90'

Found Nail &amp; Tag #25832 (Bryan) in 11" Hickory AZ 261° 36.95'

Signed by Marvin Fouty Date Nov. 5, 1993Surveyor's Michigan License No. 18989P.A. 345 INGHAM COUNTY  
PEER APPROVED 10/05/93FORM APPROVED BY MICHIGAN STATE BOARD OF LAND SURVEYORS, JAN. 28, 1971  
REVISED MAY 14, 1975  
REVISED JAN., 1983

2593

3. Fred White LS #12034 recorded the corner on Nov. 12, 1971 in Liber 1 of corners Page 223 as a Found 1/2" Bar with the following witnesses:  
24" Hickory S35°W 53.78'  
4" Concrete Post West 32.92'  
Street Sign N45°E 36.98'
4. Surveyor White reported using the corner on Sept. 7, 1971 and recorded in Liber 1 of Surveys Page 125 Ingham County Records and rerecorded in October 1972 in Liber 1 Page 681 as a Found 1/2" bar with the same witnesses as on his LCRC.
5. Surveyor Jim Porter LS#19003 reported using the corner on July 27, 1973 and recorded in Liber 1 of Surveys page 1139 Ingham County Records with no mention of monument or witnesses.
6. Surveyor Ron Helsel LS #18994 recorded the corner on Nov. 9, 1973 in Liber 2 of Corners page 539 as a Found 3/4" rebar with the following witnesses:  
N & T W. side 27" Elm S35°E, 53.72';  
N & T S. side wood anchor post Centerline 3" iron anchor post West 32.87'
7. Surveyor Ronnie Lester LS #18998 reported using the corner on March 1, 1974 and recorded in Liber 1 of surveys Page 1184 as a Found 3/4" Bar with the same witnesses as on Surveyor Helsel's LCRC.
8. Surveyor Helsel reported using the corner on March 27, 1974 and recorded in Liber 1 of Surveys Page 1173 with no mention of monument or witnesses.
9. Surveyor White reported using the corner on May 26, 1978 and recorded in Liber 3 of Surveys, page 514 with reference to Surveyor R. Helsel's LCRC.
10. Surveyor David L. Clifford LS #25837 reported using the corner on March 3, 1979 and recorded in Liber 3 of surveys with no mention of monument or witnesses:
11. Surveyor Marvin Fouty LS #18989 reported using the corner on June 28, 1987 and recorded in Liber 5 of surveys Page 575 as a Found 3/4" re-bar with the following witnesses:  
Nail in 27" Elm S35°E, 53.72'  
Nail in anchor post, N50°E, 40.18'  
3" Iron Anchor post, West 32.87'



## LAND CORNER RECORDATION CERTIFICATE

Filing Requirement of Act 74, Mich. P.A. 1970

DEC 3 9 26 AM '93

For corners in

INGHAM

(County)

Located In:

Corner Code #

REGISTER OF DEEDS

Paul Johnson

INGHAM COUNTY, MICH.

1. Public Land Survey

T 4N R 1E

E-4

T R

T R

T R

T R

2. Property Controlling  
in Section

S T R

S T R

3. Miscellaneous  
Property in Sec.

S T R

S T R

Register of Deeds Stamp &amp; File Number

4. Lot No. , Recorded Plat

5. Private Claims

I, MARVIN FOUTY, in a field survey on SEPTEMBER 4, 19 93, do hereby certify that under requirements of P.A. 74, Michigan P.A. of 1970, the corner points mentioned in lines 1 and 2 above were in conformance with regulations and rules therefore as required in the current manual of survey instructions of the United States Department of the Interior, Bureau of Land Management or by a decree of a Court of Law and/or that the corner points mentioned in lines 3, 4 and 5 above were in conformance with the rules of the Michigan Board of Land Surveyors or by a Decree of a Court of Law; established, re-established, monumented, re-monumented, recovered, found as expressed below:

NOTE: Not more than 4 corners, all in the same town and range, may be recorded on this certificate.

A. Description of original monument and accessories and/or subsequent restoration:

1. Post set in original Government Surveys by Joseph Wampler D.S. in March 1826 with the following witnesses:  
B. Oak 6 N74 1/2E 15 1/2, (10.2')  
W. Oak 13 S62E 28 (18.5')

2. A.P. Drake County Surveyor reported using in a survey dated March 1879 and recorded in Volume 3 Page 143 Ingham County Surveyor's Records as a set stone from which a 14" W.O. bears N23 12E 120.5 lks (79.5')

B. Description of corner evidence found and/or method applied in restoring or reestablishing corner:

Searched at probable location of corner and found 1/2" smooth bar in monument box by using witnesses from (A) 3, 4 and 9. Excavated bottom of box and at a depth of 18" found pointed stone. Accepted pointed stone as corner described by Drake in 1879 and replaced 1/2" smooth bar with standard 3/4" bar in position occupied by smooth bar over stone.

C. Description of monument for corner and accessories established to perpetuate locating the position of the corner:

Standard 3/4" x 24" Ingham Co. Remon. Bar & PA 345 cap #18989 in Mon Box.  
Found Nail & Tag #12034 (White) in S. Side Anchor Post AZ 90°, 34.85'  
Found Nail & Tag #30101 (Shellenbarger) in W. Side 32" Oak AZ 141°, 52.60'  
Set Nail & Tag #25837 (Clifford) in SW Side 10" Walnut AZ 309°, 43.90'  
Found Nail & Tag #25832 (Bryan) in NW Side 15" Walnut AZ 36°, 47.90'  
Found 1/2" Boat Spike AZ 270°, 33.00'



Signed by

Marvin Fouty

Date Nov. 5, 1993

Surveyor's Michigan License No. 18989

3. Surveyor Ron Helsel LS#18994 reported using the corner on Jan. 26, 1972 as recorded in Liber 1 of Surveys Page 597 Ingham County Records. He reported a Found 1/2" boat spike and replaced it with a 1/2" iron bar with the following witnesses:

Anchor Post East 34.82'

10" Walnut N40°E 48.26'

24" Oak S29°E 53.43'

3/4" Pipe West 33.00

4. Surveyor Fred White LS # 12034 reported using the corner on May 10, 1972 without identifying the corner monument and with the same witnesses in 3 above.

5. Ron Helsel LS#18994 again recorded the corner on August 28, 1973 in Liber 2 of corners Page 541 as a Found 3/4" rebar with the following witnesses:

N & T South side wood anchor post East 34.87'

N & T West side 27" Oak S35°E 52.12'

N & T South side wood anchor post West 32.38'

6. Ronnie Lester LS#18998 reported using the corner on November 29, 1973 and recorded in Liber 1 Page 1085 with same monument and witnesses as in Item 3 above.

7. Surveyor Lester again reported using the corner on July 7, 1974 and recorded in Liber 2 of surveys, page 64 and Liber 2 of Surveys, Page 438 with the same witnesses as in Item 3 above.

8. Surveyor Lester again reported using the corner on March 4, 1974 as recorded in Liber 1 of Surveys Page 1184 Ingham County Records. He reported a found 3/4" bar with same witnesses as in item 3 above.

9. Surveyor Lester again reported using the corner on July 1, 1977 and recorded in Liber 3 Page 37 with same monument & witnesses as in Item 3. above.

10. Surveyor Richard Steadman LS#11370 reported using the corner on Nov 1, 1977 and recorded in Liber 3 of surveys Page 153 Ingham County Records as a 3/4" iron rod with the same witnesses as 3 above.

11. Surveyor James Stephens LS#16053 reported using the corner on Jan 11, 1980 and recorded in Liber 3 of Surveys Pages 1138, 1140, 1200, 1204, and 1206 Ingham County Records as a 3/4" rebar with the following witnesses:

N & T South side wood anchor post East 34.87'

N & T West side 27" Oak S35°E 52.12'

N & T South side wood anchor post West 32.38'

12. Surveyor Keyno Shellenbarger LS #30101 reported using the corner in a survey in July of 1989 and recorded in Liber 5 of Surveys, Page 1102 as a found 1/2" iron in monument box with the following witnesses:

S30 E 52.65' to LS 30101 tag West face 3.5' dia Oak.

N40 E 47.93' to LS 30101 tag NW face 19" dia Walnut tree

N50 W 43.64' to LS 30101 tag SW face 10" dia Walnut tree.

**LAND CORNER RECORDATION CERTIFICATE**  
**Filing Requirement of Act 74, Mich. P.A. 1970**

Nov 30 8 14 AM '94

For corners in

Ingham  
 (County)  
Williamstown

Located In:

Corner Code #

1. Public Land Survey

T 4N R 1EE5

T \_\_\_\_\_ R \_\_\_\_\_

T \_\_\_\_\_ R \_\_\_\_\_

T \_\_\_\_\_ R \_\_\_\_\_

2. Property Controlling  
in Section

S \_\_\_\_\_ T \_\_\_\_\_ R \_\_\_\_\_

S \_\_\_\_\_ T \_\_\_\_\_ R \_\_\_\_\_

3. Miscellaneous  
Property in Sec.

S \_\_\_\_\_ T \_\_\_\_\_ R \_\_\_\_\_

S \_\_\_\_\_ T \_\_\_\_\_ R \_\_\_\_\_

4. Lot No. \_\_\_\_\_, Recorded Plat \_\_\_\_\_

5. Private Claims \_\_\_\_\_

REGISTER OF DEEDS  
David D. Johnson  
 INGHAM COUNTY, MICH.

Register of Deeds Stamp &amp; File Number

I, Marvin Fouty, in a field survey on Sept. 4, 19 93,  
 do hereby certify that under requirements of P.A. 74, Michigan P.A. of 1970, the corner points mentioned  
 in lines 1 and 2 above were in conformance with regulations and rules therefore as required in the  
 current manual of survey instructions of the United States Department of the Interior, Bureau of Land  
 Management or by a decree of a Court of Law and/or that the corner points mentioned in lines 3, 4 and 5  
 above were in conformance with the rules of the Michigan Board of Land Surveyors or by a Decree of a  
 Court of Law; established, re-established, monumented, re-monumented, recovered, found as  
 expressed below:

**NOTE: Not more than 4 corners, all in the same town and range, may be recorded  
 on this certificate.**

A. Description of original monument and accessories and/or subsequent restoration:

1. Post set in original Government Survey by Joseph Wampler D.S. in March 1826 with the following witnesses:  
 Ash 11" South 13 1/2  
 Lynn 36 N64W 19

2. A.P. Drake, County Surveyor reported using the corner in a survey dated March 1879 and recorded in Vol 3  
 Page 143 Ingham County Surveyors Records but did not mention monument or witnesses.  
 (Continued on Back)

B. Description of corner evidence found and/or method applied in restoring or reestablishing corner:

Searched at probable location of the corner from witnesses above and found 3/4" rebar in monument box.  
 Excavated around rebar and discovered it is imbedded in the top of a 6" wood post. The corner is 3.5' East of the  
 centerline of Shoeman Road and 0.5' South of the centerline of Haslett Road on a fence line to the South. Survey  
 dimensions from corner by various surveyors are Shellenbarger N2643.96'; Stephens N2643.68'; White N2643.91';  
 Bryan N2643.80'; R. Lester S2641.46'; R. Lester W2633.27'; Bryan E2633.79'; White E2633.83'; Stephens E  
 2634.50'. Accepted the 3/4" rebar in monument box as the perpetuated corner because of agreement with historical  
 witnesses and measurements. Placed remonumentation cap #18989 on 3/4" pipe. Field work conducted by David  
 Clifford, PS No. 25837

C. Description of monument for corner and accessories established to perpetuate locating the position of the corner:

Standard 3/4" x 24" Ingham County Remonumentation Bar and PA345 Cap #18989 in monument box.  
 Found Stump AZ 18° 83.40'  
 Found Nail and Tag #18998 in 20" Hickory AZ 104° 103.73'  
 Found Nail and Tag #18998 in 38" Willow AZ 305° 103.95'  
 Southwest corner of Foundation House 519 Haslett Rd. AZ 40° 134.65'  
 Found Nail and Tag #25837 in 20" Cherry AZ 86° 207.25'  
 Found Maple Row Acres Sub.concrete monument AZ 176° 50.28'



Signed by Marvin Fouty Date Oct. 30, 1994  
 Surveyor's Michigan License No. 18989

FORM APPROVED BY MICHIGAN STATE BOARD OF LAND SURVEYORS, JAN. 28, 1971  
 REVISED MAY 14, 1975  
 REVISED JAN., 1983

P.A. 345 INGHAM COUNTY  
 PEER APPROVED 11/9/94 W

3. Surveyor Clyde Stephens LS # 3829 recorded the corner on June 10, 1971 in Liber 1 of Corners, Page 23 as a found boat spike with the following witnesses:
  - Stephens tag in power pole N18°32'E 83.40'
  - Stephens tag in 14" Hickory S76°28'E 103.40'
  - Stephens tag in 28" Maple S55°04'W 38.50'
4. Surveyor Clyde Stephen LS #3829 reported using the corner in a survey dated May 18, 1971 and recorded in Liber 1, Page 8 with the same monument and witnesses as in item 3 above.
5. Surveyor James Stephens, LS # 16053 reported using the corner in a survey dated January 11, 1980 and recorded in Liber 3, Page 1198 with the same monument and witnesses as in item 3 above.
6. Surveyor R. Lester LS#18998 reported using the corner in a survey dated Dec. 1988 as a 1" pipe in a monument box with the following witnesses:
  - Southwest corner house foundation 40° az., 134.9'
  - Southeast corner bottom step of concrete porch, 320° az., 200.5'
  - Nail and tag # 18998 in N. side 15" shagbark hickory, 110° az., 103.2'
7. Surveyor Larry Bryan LS # 25832 reported using the corner in a survey dated June 24, 1988 and recorded in Liber 6, Page 359 as a found 3/4" bar in monument box with the following witnesses:
  - Found nail and tag in North side 16" Hickory S75°E 103.40'
  - Set Nail and tag in South side utility pole, N80°W 188.90'
  - Southeast corner Four-plex foundation, N30°E 134.72'
8. Surveyor Keyno Shellenbarger LS #30101 reported using the corner in a survey dated July 26, 1989 and recorded in Liber 5, Page 1102 as a found 3/4" iron in monument box ( no lid) with the following witnesses:
  - N55°W 107.07' to LS 30101 tag NE face 30" Willow
  - S75°E 103.12' to LS 18998 tag NW face 24" Hickory
  - N40°W 104.13' to LS 30101 tag SE face 36" Stump
  - N20°W 99.08' to chiseled cut in end of 40" CMP culvert
9. Surveyor Douglas Richardson LS # 31603 reported using the corner in a survey dated February 28, 1989 and recorded in Liber 5, Page 1203 with the same monument and witnesses as in item 3 above.

NOV 30 8 14 AM '94

# LAND CORNER RECORDATION CERTIFICATE Filing Requirement of Act 74, Mich. P.A. 1970

For corners in

Ingham  
(County)  
Williamstown

Located In:

Corner Code ##

1. Public Land Survey

T 4N R 1EF-32. Property Controlling  
in SectionS      T      R     

3. Miscellaneous

S      T      R     

Property in Sec.

S      T      R     4. Lot No.           , Recorded Plat           5. Private Claims           

Register of Deeds Stamp &amp; File Number

I, Marvin Fouty, in a field survey on Sept. 11, 19 93,  
do hereby certify that under requirements of P.A. 74, Michigan P.A. of 1970, the corner points mentioned  
in lines 1 and 2 above were in conformance with regulations and rules therefore as required in the  
current manual of survey instructions of the United States Department of the Interior, Bureau of Land  
Management or by a decree of a Court of Law and/or that the corner points mentioned in lines 3, 4 and 5  
above were in conformance with the rules of the Michigan Board of Land Surveyors or by a Decree of a  
Court of Law; established, re-established, monumented, re-monumented, recovered, found as  
expressed below:

NOTE: Not more than 4 corners, all in the same town and range, may be recorded  
on this certificate.

A. Description of original monument and accessories and/or subsequent restoration:

1. Post set in original Government Survey by Joseph Wampler D.S. in March 1826 with the following witnesses:

W. Oak 32 N84°W 124

W. Oak 11 S38°W 199

2. A.P. Drake, County Surveyor reported using the corner in a survey dated March 1879 and recorded in Vol 3 Page 143  
Ingham County Surveyors Records with the following witnesses:

W. Oak 8 N 24-3/4°W 46-1/2

S O 6 N 61-1/2°E 104-1/2

(Continued on Back)

B. Description of corner evidence found and/or method applied in restoring or reestablishing corner:

Searched at probable location of the corner from witnesses above and found 3/4" pipe. Excavated around pipe to a depth of 2'  
and found nothing. Documented measurements from this corner are Fouty E2641.08'; Stephens E2639.72'; White E2641.12';  
Lester E 2640.96'; Fouty W2626.19'; Lester W 2626.08'; Bryan W2626.08'; White W2626.19'; White S2645.59'; Lester  
S2645.98'. All of the historical witnesses cited in Section A are still present. Accepted 3/4" pipe as the perpetuated location  
of the corner from the above historical measurements and witnesses and replaced with standard bar and PA 345 cap #18989 in  
monument box.. The Corner is at centerline of Gulich Road on North-South fence line. Field work conducted by David  
Clifford, PS No. 25837

C. Description of monument for corner and accessories established to perpetuate locating the position of the corner:

Standard 3/4" x 24" Ingham County Remonumentation Bar and PA345 Cap#18989 in monument box.

Found Bryan Nail and Tag in 18" Oak AZ 304° 36.60'


Found Stephens Nail and Tag in 24" Oak AZ 330° 47.55'

Found Stephens Nail and Tag in 27" Oak AZ 68° 77.80'

Found Clifford Nail and Tag #25837 in Wood Anchor Post AZ 356° 31.68'

Found Helsel Nail and Tag #18994 in W. Side of 12" Walnut AZ 41° 39.93'

Found Clifford Nail and Tag #25837 in NE side of 10-1/2" Maple AZ 150° 34.08'

Signed by Marvin Fouty Date Oct. 30, 1994Surveyor's Michigan License No. 18989

3. Surveyor James Stephens LS#16053 recorded the corner on June 7, 1971 in Liber 1 of Corners, Page 9 as a found boat spike with the following witnesses:  
Stephens Engineering tag and spike in 14" Oak N59°12'W 36.47'  
Stephens tag in 18" Oak N38°54'W 47.6'  
Stephens tag in 16" Oak N71°55'E 78.6'
4. Surveyor James Stephens LS# 16053 reported using the corner in 2 surveys dated May 18, 1971 and recorded in Liber 1, Pages 5 and 7 with the same monument and witnesses as in item 3 above.
5. Surveyor Robert Crampton LS#24591 reported using the corner in a survey dated June 16, 1972 and recorded in Liber 3, Page 573 as a found 1/2" iron pipe with the same witnesses as in item 3 above.
6. Surveyor Ron Helsel LS# 18994 recorded the corner on November 9, 1973 in Liber 2 of Corners, Page 543 as a found 1/4" Boat Spike with the following witnesses:  
N+T - S. side 10" Oak N40°W 36.49'  
N+T - E. side Wood Anchor Post North 31.46'  
N+T - W. side 12" Walnut N30°E 39.96'
7. Surveyor R. Lester LS# 18998 reported using the corner in a survey dated Oct. 1973 and recorded in Liber 1 of Surveys, Pages 1085-1087 with no description of the corner monument and the following witnesses:  
Nail & Tag in 16" Oak N71°55'E, 78.6'  
Nail & Tag in 18" Oak N38°54'W, 47.6'  
Nail & Tag in 14" Oak N59°12'W, 36.47'
8. Surveyor Lester again reported using the corner in a survey dated March of 1974 and recorded in Liber 1 of Surveys, Pages 1184-1187 as a found 1/4" boatspike and the same witnesses as the recorded witnesses in A6 above.
- 9 Surveyor Lester again reported using the corner in a survey dated July of 1977 and recorded in Liber 3 of Surveys, pages 37-39 with no description of the monument and the same witnesses as in item 7 above.
10. Surveyor Marvin Fouty LS# 18989 reported using the corner in a survey dated February 24, 1981 and recorded in Liber 4, Page 307 as a found boat spike with same witnesses as in item 3 above.
11. Surveyor Marvin Fouty LS# 18989 reported using the corner in a survey dated June 25, 1987 and recorded in Liber 5, Page 575 as a found Boat Spike with the same witnesses as in item 6 above.
12. Surveyor Larry Bryan LS # 25832 reported using the corner in a survey in 1990 (90-B-30161) as a 3/4" pipe with the following witnesses:  
Found nail and tag East side fence post north 31.60'  
Found Stephens nail and tag southeast side 20" Oak, N40°W, 47.50'  
Found nail and tag West side 14" Walnut, N10°E, 39.89'  
Found Stephens nail and tag southwest side 30" Oak, N70°E, 78.02'
13. Surveyor Bryan reported using the corner in a survey in 1991 (91B-32068) as a 3/4" pipe with the following witnesses:  
Set nail and tag in South side 18" Oak, N40°W, 36.49'  
Found nail & tag East side Wood Anchor Post, North 31.65'  
Found nail & tag West side 18" Walnut, N30°E, 39.96'



**LAND CORNER RECORDATION CERTIFICATE**  
**Filing Requirement of Act 74, Mich. P.A. 1970**

**FILED**

For corners in

INGHAM

(County)

Located In:

Corner Code ##

DEC 2 9 33 AM '93

REGISTER OF DEEDS

  
 INGHAM COUNTY, MICH.

Register of Deeds Stamp &amp; File Number

- |                                    |                         |            |
|------------------------------------|-------------------------|------------|
| 1. Public Land Survey              | T <u>4N</u> R <u>1E</u> | <u>F-4</u> |
|                                    | T _____ R _____         | _____      |
|                                    | T _____ R _____         | _____      |
|                                    | T _____ R _____         | _____      |
| 2. Property Controlling in Section | S _____ T _____ R _____ | _____      |
|                                    | S _____ T _____ R _____ | _____      |
| 3. Miscellaneous                   | S _____ T _____ R _____ | _____      |
| Property in Sec.                   | S _____ T _____ R _____ | _____      |

4. Lot No. \_\_\_\_\_, Recorded Plat \_\_\_\_\_
5. Private Claims \_\_\_\_\_

I, Marvin Fouty, in a field survey on September 4, 19 93, do hereby certify that under requirements of P.A. 74, Michigan P.A. of 1970, the corner points mentioned in lines 1 and 2 above were in conformance with regulations and rules therefore as required in the current manual of survey instructions of the United States Department of the Interior, Bureau of Land Management or by a decree of a Court of Law and/or that the corner points mentioned in lines 3, 4 and 5 above were in conformance with the rules of the Michigan Board of Land Surveyors or by a Decree of a Court of Law; established, re-established, monumented, re-monumented, recovered, found as expressed below:

**NOTE: Not more than 4 corners, all in the same town and range, may be recorded on this certificate.**

A. Description of original monument and accessories and/or subsequent restoration:

1. Corner not set in original Government Surveys
2. A.P. Drake, County Surveyor reported using the corner in a survey dated March 1879 and recorded in Volume 3 Page 143 Ingham County Surveyor's Records as a post from which:  
 W.O. 24" bears S87°W 28 1/2 (18.8') and a  
 W. O. 24" bears N 32 1/2°E 26 (17.16')

(Continued on Back)

B. Description of corner evidence found and/or method applied in restoring or reestablishing corner:

Searched at the probable location of the corner and found 1/2" bar at South Side of a 3 way fence corner (fences run E-W & S) using Surveyor Helsel's witnesses all of which are still standing but the tags are rusted away. Excavated around the bar & anchor post and found a 3' x 10" x 4" cut stone on East side of an iron at South side anchor post. In a cavity under the stone found a 2" fire clay tile. The fire clay probably does not date to Drake as there is no record of his ever having used any. Since the area is completely surrounded by field stone the tile was probably added to differentiate it from surrounding field stone by an adjacent property owner. Accepted the iron, tile & anchor post as corner as perpetuated by Drake.

Field work conducted by David Clifford, PS No. 25837

C. Description of monument for corner and accessories established to perpetuate locating the position of the corner:

Set standard 3/4" x 24" Ingham County Remonumentation bar & PA 345 Cap #38989 next to tile at South side anchor post hole.


Set Nail & Tag #25837 in South side 24" Maple AZ 92°24.85'

Set Nail & Tag #25837 in South side 30" Maple AZ 272° 27.55'

Set Nail & Tag #25837 in West side 22" Maple AZ 175° 9.05'

Set Nail & Tag #25837 in South side 20" Maple AZ 84° 3.00'

Signed by Marvin Fouty  
 Surveyor's Michigan License No. 18989

Date Nov. 29, 1893

FORM APPROVED BY MICHIGAN STATE BOARD OF LAND SURVEYORS, JAN. 28, 1971  
 REVISED MAY 14, 1975  
 REVISED JAN., 1983

P.A. 345 INGHAM COUNTY  
 PEER APPROVED 11/9/93 M

2571

3. Surveyor Ron Helsel LS #18994 recorded the corner on November 9, 1973 in Liber 2 of Corners, Page 539 as a 3/4" rebar at base of rotted & leaning anchor post with the following witnesses:  
Nail & Tag South side 24" Maple East 24.85'  
Nail & Tag in South side 30" Maple West 27.55'  
Nail & Tag West side 22" Maple S03°E 9.05'
4. Surveyor Helsel reported using corner in 1973 in a survey recorded in Liber 1 of Surveys, Page 1173 with the same monument and witnesses as in item 3 above.
5. Surveyor Ron Lester LS #18998 reported using the corner on March 1, 1974 and recorded in Liber 1 of Surveys, Page 1185 Ingham County Records with the same monument and witnesses as in item 3 above.
6. Surveyor Richard Steadman LS #11370 reported using the corner on November 1, 1977 and recorded in Liber 3 of Surveys, Page 13 Ingham County Records with the same monument and witnesses as in item 3 above.
7. Surveyor Marvin F. Fouty LS #18989 reported using the corner on November 17, 1977 in a survey recorded in Liber 3 of Surveys, Page 566 Ingham County Records with the same monument and witnesses as in item 3 above.
8. Surveyor Fouty again reported using the corner on February 24, 1981 in a survey recorded in Liber 4 Page 307 with a reference to Liber 2 of corners Page 539.
9. Surveyor Fouty again reported using the corner on June 6, 1987 in a survey recorded in Liber 5, Page 262 with a reference to Liber 2 of corners Page 539.

**LAND CORNER RECORDATION CERTIFICATE**  
**Filing Requirement of Act 74, Mich. P.A. 1970**

FILED

DEC 29 33 AM '93

REGISTER OF DEEDS

*Paula Johnson*

INGHAM COUNTY, MICH.

Register of Deeds Stamp &amp; File Number

For corners in

INGHAM

(County)

Located In:

Corner Code ##

1. Public Land Survey

T 4N R 1EF-5

T \_\_\_\_\_ R \_\_\_\_\_

T \_\_\_\_\_ R \_\_\_\_\_

T \_\_\_\_\_ R \_\_\_\_\_

2. Property Controlling  
in Section

S \_\_\_\_\_ T \_\_\_\_\_ R \_\_\_\_\_

S \_\_\_\_\_ T \_\_\_\_\_ R \_\_\_\_\_

3. Miscellaneous  
Property in Sec.

S \_\_\_\_\_ T \_\_\_\_\_ R \_\_\_\_\_

S \_\_\_\_\_ T \_\_\_\_\_ R \_\_\_\_\_

4. Lot No. \_\_\_\_\_, Recorded Plat \_\_\_\_\_

5. Private Claims \_\_\_\_\_

I, Marvin Fouty, in a field survey on August 7, 19 93,  
do hereby certify that under requirements of P.A. 74, Michigan P.A. of 1970, the corner points mentioned  
in lines 1 and 2 above were in conformance with regulations and rules therefore as required in the  
current manual of survey instructions of the United States Department of the Interior, Bureau of Land  
Management or by a decree of a Court of Law and/or that the corner points mentioned in lines 3, 4 and 5  
above were in conformance with the rules of the Michigan Board of Land Surveyors or by a Decree of a  
Court of Law; established, re-established, monumented, re-monumented, recovered, found as  
expressed below:

**NOTE: Not more than 4 corners, all in the same town and range, may be recorded  
on this certificate.**

|    | A  | B | C  | D | E  | F | G  | H | I  | J | K  | L | M |
|----|----|---|----|---|----|---|----|---|----|---|----|---|---|
| 2  | 6  |   | 5  |   | 4  |   | 3  |   | 2  |   | 1  |   |   |
| 3  |    |   |    |   |    |   |    |   |    |   |    |   |   |
| 4  | 7  |   | 8  |   | 9  |   | 10 |   | 11 |   | 12 |   |   |
| 5  |    |   |    |   |    |   |    |   |    |   |    |   |   |
| 6  | 18 |   | 17 |   | 16 |   | 15 |   | 14 |   | 13 |   |   |
| 7  |    |   |    |   |    |   |    |   |    |   |    |   |   |
| 8  | 19 |   | 20 |   | 21 |   | 22 |   | 23 |   | 24 |   |   |
| 9  |    |   |    |   |    |   |    |   |    |   |    |   |   |
| 10 | 30 |   | 29 |   | 28 |   | 27 |   | 26 |   | 25 |   |   |
| 11 |    |   |    |   |    |   |    |   |    |   |    |   |   |
| 12 | 31 |   | 32 |   | 33 |   | 34 |   | 35 |   | 36 |   |   |
| 13 |    |   |    |   |    |   |    |   |    |   |    |   |   |

A. Description of original monument and accessories and/or subsequent restoration:

1. Post set in original government survey by Joseph Wampler D.S. in March 1826 with the following Witnesses:

W. Oak S52E 19 1/2 (12.9')

Hick S70°W 33 1/2 (22.1)

2. A.P. Drake County Surveyor reported using the corner in a survey dated March 1879 and recorded in Volume 3  
page 143 Ingham County Surveyor's Records as a stone with the following witnesses:

Hickory 6" S33 3/4°W 47 1/2 lks (31.35')

Hickory 8" S75 1/4°W 123 1/2 lks (81.5')

(Continued on Back)

B. Description of corner evidence found and/or method applied in restoring or reestablishing corner:

Searched at apparent location of corner and found boat spike in Monument box matching, A.P. Drakes witnesses of  
1879 (Both hickories still standing) and matching preceding witnesses of present day surveyors. Excavated bottom  
of Monument box and found stone under boat spike in West edge of box. Accepted stone as corner as described by  
Drake in 1879 and used by all present day surveyors. Replaced boat spike with standard bar.

Field work conducted by David Clifford, PS No. 25837

C. Description of monument for corner and accessories established to perpetuate locating the position of the corner:

Standard 3/4" x 24" Ingham County Remonumentation bar & PA345 cap #18989 0.15' East of top of stone in  
monument box

Stephens Engineering Tag in power pole AZ; 353° 32.35'

Stephens Engineering Tag in 21" Hickory AZ; 255° 82.35'

Stephens Engineering Tag in 21" Hickory AZ; 214° 32.55'

NE Corner of Brick School House Building AZ 224° 94.75'

Signed by *Marvin Fouty*Date Nov. 19, 1993Surveyor's Michigan License No. 18989

2573

P.A. 345 INGHAM COUNTY  
 PEER APPROVED 11/9/93 m

3. Clyde Stephens LS #3829 recorded the corner on June 10, 1971 in Liber 1 of corners Page 21 as a found boat spike with the following witnesses:

Stephens Engineering tag in power pole N6°48'W, 32.53'

Stephens Engineering tag in 20" Hickory S74°44'W, 82.12'

Stephens Engineering tag in 24" Hickory S30°09'W, 32.37'

4. Clyde Stephens reported using corner in a survey on May 18, 1971 and recorded in Liber 1 of surveys Page 8, Ingham County records with the same monument and witnesses as in item 3 above.

5. Ron Helsel LS#18994 recorded the corner on Nov. 9, 1973 in Liber 2 of corners Page 541, Ingham County Records as a found 1/2" boat spike with the following witnesses:

N & T NW Side 18" Hickory S30°W 32.37'

N & T W Side Power Pole N03°W 32.49'

N & T Corner brick school house S40°W 94.70'

6. Marvin Fouty LS #18989 reported using the corner in a survey on Nov. 17, 1977 with same monument and witnesses as in item 3 above.

7. James Stephens LS #16053 reported using the corner in surveys on Jan 11, 1980 and recorded in Liber 3 of surveys pages 1138, 1140, 1200, 1202, 1204 & 1206 as a found boat spike with the same monument and witnesses as in item 3 above.

**LAND CORNER RECORDATION CERTIFICATE**  
**Filing Requirement of Act 74, Mich. P.A. 1970**

**FILED**

For corners in

INGHAM  
 (County)

Located In:

Corner Code ##

1. Public Land Survey

T 4N R 1EG-3

T \_\_\_\_\_ R \_\_\_\_\_

T \_\_\_\_\_ R \_\_\_\_\_

T \_\_\_\_\_ R \_\_\_\_\_

2. Property Controlling  
in Section

S \_\_\_\_\_ T \_\_\_\_\_ R \_\_\_\_\_

S \_\_\_\_\_ T \_\_\_\_\_ R \_\_\_\_\_

3. Miscellaneous  
Property in Sec.

S \_\_\_\_\_ T \_\_\_\_\_ R \_\_\_\_\_

S \_\_\_\_\_ T \_\_\_\_\_ R \_\_\_\_\_

4. Lot No. \_\_\_\_\_, Recorded Plat \_\_\_\_\_

5. Private Claims \_\_\_\_\_

DEC 2 9 33 AM '93

REGISTER OF DEEDS

*Paula Johnson*  
 INGHAM COUNTY, MICH.

Register of Deeds Stamp &amp; File Number

I, Marvin Fouty, in a field survey on September 11, 19 93,  
 do hereby certify that under requirements of P.A. 74, Michigan P.A. of 1970, the corner points mentioned  
 in lines 1 and 2 above were in conformance with regulations and rules therefore as required in the  
 current manual of survey instructions of the United States Department of the Interior, Bureau of Land  
 Management or by a decree of a Court of Law and/or that the corner points mentioned in lines 3, 4 and 5  
 above were in conformance with the rules of the Michigan Board of Land Surveyors or by a Decree of a  
 Court of Law; established, re-established, monumented, re-monumented, recovered, found as  
 expressed below:

**NOTE: Not more than 4 corners, all in the same town and range, may be recorded  
 on this certificate.**

A. Description of original monument and accessories and/or subsequent restoration:

1. Post set in original Government Survey by Joseph Wampler D.S. in April 1826 with the following witnesses:

W Oak 12" S26 1/2W (23) (15.2')

W. Oak 18" S67 1/2W 24 (15.8')

2. A.P. Drake, County Surveyor reported using the corner in a survey dated March 1879 and recorded in Liber 3,  
 Page 143 Ingham County Surveyor's Records as a set stone with no mention of witnesses.

(Continued on Back)


B. Description of corner evidence found and/or method applied in restoring or reestablishing corner:

Searched at probable location of corner and found 1/2" Pipe with nail in center using Jim Stephen's and Ron Helsel's  
 witnesses. Excavated around the iron pipe and 2' deep under pipe found 6" x 2' stone lying on its side and  
 concluded that the monument was the one set by Drake. Removed stone and set standard bar & cap at location of  
 found iron pipe.

Field work conducted by David Clifford, PS No. 25837

C. Description of monument for corner and accessories established to perpetuate locating the position of the corner:

Standard 3/4" x 24" Ingham County Remonumentation bar & PA345 cap #18989 in monument box on Centerline  
 Gulick road and fence line North & South,  
 Found Nail and Tag #18989 in R.R. tie fen post AZ 218°, 25.35'  
 Found Nail and Tag in West side telephone pole AZ 48°, 44.25'  
 NE corner frame shed AZ 162°, 67.35'  
 Found old remon tag in East side anchor post AZ 176°, 20.93'  
 NW corner house foundation #1004, AZ 122°, 90.35'



Signed by

Date

Surveyor's Michigan License No.

FORM APPROVED BY MICHIGAN STATE BOARD OF LAND SURVEYORS, JAN. 28, 1971  
 REVISED MAY 14, 1975  
 REVISED JAN., 1983

P.A. 345 INGHAM COUNTY

PEER APPROVED 11/9/93 MC

2576

03117

3. Surveyor James Stephens LS #16053 recorded the corner on June 7, 1971 in Liber 1 of Corners, Page 13 as a found boat spike with the following witnesses:  
N55°56'W, 46.3 to a 24" Apple tree with a Stephens Engineering tag  
Stephens Engineering tag in Power pole N48°14'E, 44.2'  
Stephens Engineering tag in 16" Elm S80°37'E 134.85'
4. Surveyor Stephens reported using the corner in a survey dated May 18, 1971 and recorded in Liber 1 Page 7 with the same monument and witnesses as in item 3 above.
5. Surveyor Ron Helsel LS#18994 reported using the corner on Nov. 9, 1973 in Liber 2 of Corners, Page 543 Ingham Co. Rec. as a found 1/4" boat spike in the physical centerline of Gulick Road with the following witnesses:  
P.K. nail East side wood anchor post South 20.97'  
Nail & Tag South side 20" Apple N45°W 47.47'  
Nail & Tag West side telephone pole N40°E 44.25
6. Surveyor Helsel reported using the corner in a survey dated March 27, 1974 with the same monuments and witnesses as in item 5 above.
7. Surveyor Ron Lester LS #18998 reported using the corner in a survey dated March 1, 1974 and recorded in Liber 1 of Surveys Page 1185 with the same monument and witnesses as in item 5 above.
8. Surveyor Helsel reported again using the corner in a survey dated Feb. 2, 1976 and recorded in Liber 2 of Surveys, Page 650 with the same monuments and witnesses as in item 5 above and recorded in Liber 2, Page 543.
9. Surveyor Doug Richardson LS # 31603 reported using the corner in July, 1988 in surveys recorded in Liber 5 of Surveys, Pages 555 with no description and labeled (Liber 2, Page 543)
10. Surveyor Marvin Fouty LS #18989 reported using the corner in a survey dated Sept. 8, 1977 and recorded in Liber 3 of Surveys, Page 37 with the same monument and witnesses as in item 5 above.
11. Surveyor Robert Crampton LS #24591 reported using the corner in a survey dated June 16, 1978 and recorded in Liber 3 of surveys Page 573 Ingham County Records as a 1/2" iron pipe found with the same witnesses as in item 5 above.
12. Surveyor Fouty again reported using the corner in a survey dated February 24, 1981 and recorded in Liber 4 of Surveys Page 307 Ingham County Records as a found iron pipe found with a reference to item 5 above.
13. Surveyor Fouty again reported using the corner in a survey dated June 12, 1987 and recorded in Liber 5 Page of Surveys Page 262 with a reference to item 5 above.
14. Surveyor Richardson again reported using the corner in November, 1988 in surveys recorded in Liber 5 of Surveys, Pages 1208 with no description and labeled (Liber 2, Page 543)

**LAND CORNER RECORDATION CERTIFICATE**  
**Filing Requirement of Act 74, Mich. P.A. 1970**

FILED

For corners in

INGHAM

(County)

Located In:

Corner Code ##

DEC 2 9 34 AM '93

REGISTER OF DEEDS

*Paula Johnson*  
 INGHAM COUNTY, MICH.

- |                         |                         |            |
|-------------------------|-------------------------|------------|
| 1. Public Land Survey   | T <u>4N</u> R <u>1E</u> | <u>G-4</u> |
|                         | T _____ R _____         | _____      |
|                         | T _____ R _____         | _____      |
|                         | T _____ R _____         | _____      |
| 2. Property Controlling | S _____ T _____ R _____ | _____      |
| in Section              | S _____ T _____ R _____ | _____      |
| 3. Miscellaneous        | S _____ T _____ R _____ | _____      |
| Property in Sec.        | S _____ T _____ R _____ | _____      |

Register of Deeds Stamp &amp; File Number

4. Lot No. \_\_\_\_\_, Recorded Plat \_\_\_\_\_
5. Private Claims \_\_\_\_\_

I, Marvin Fouty, in a field survey on September 4, 19 93, do hereby certify that under requirements of P.A. 74, Michigan P.A. of 1970, the corner points mentioned in lines 1 and 2 above were in conformance with regulations and rules therefore as required in the current manual of survey instructions of the United States Department of the Interior, Bureau of Land Management or by a decree of a Court of Law and/or that the corner points mentioned in lines 3, 4 and 5 above were in conformance with the rules of the Michigan Board of Land Surveyors or by a Decree of a Court of Law; established, re-established, monumented, re-monumented, recovered, found as expressed below:

**NOTE: Not more than 4 corners, all in the same town and range, may be recorded on this certificate.**

|    | A  | B | C  | D | E  | F | G  | H | I  | J | K  | L | M |
|----|----|---|----|---|----|---|----|---|----|---|----|---|---|
| 2  | 6  |   | 5  |   | 4  |   | 3  |   | 2  |   | 1  |   |   |
| 3  |    |   |    |   |    |   |    |   |    |   |    |   |   |
| 4  | 7  |   | 8  |   | 9  |   | 10 |   | 11 |   | 12 |   |   |
| 5  |    |   |    |   |    |   |    |   |    |   |    |   |   |
| 6  | 18 |   | 17 |   | 16 |   | 15 |   | 14 |   | 13 |   |   |
| 7  |    |   |    |   |    |   |    |   |    |   |    |   |   |
| 8  | 19 |   | 20 |   | 21 |   | 22 |   | 23 |   | 24 |   |   |
| 9  |    |   |    |   |    |   |    |   |    |   |    |   |   |
| 10 | 30 |   | 29 |   | 28 |   | 27 |   | 26 |   | 25 |   |   |
| 11 |    |   |    |   |    |   |    |   |    |   |    |   |   |
| 12 | 31 |   | 32 |   | 33 |   | 34 |   | 35 |   | 36 |   |   |
| 13 |    |   |    |   |    |   |    |   |    |   |    |   |   |

## A. Description of original monument and accessories and/or subsequent restoration:

1. Post set in original Government Survey by Joseph Wampler D.S. in March 1826 with the following witnesses:  
 B Oak 32 S27W 36 (23.8')  
 Aspen 18 N78E 54 (35.6')

2. A.P. Drake, County Surveyor reported seeing a stone at the corner in a survey dated March 1879 and recorded in Vol 3 Page 143 Ingham County Surveyors Records.

(Continued on Back)

## B. Description of corner evidence found and/or method applied in restoring or reestablishing corner:

Searched at probable location of the corner and found a 1/2" bar with cap #18998 at North side of a 4 way fence corner matching witnesses from items 3 and 7 above. Excavated around the iron and found a 15 lb. stone with two bricks beneath it at North side of iron. Accepted stone as the corner set by Drake in 1879. Replaced 1/2" Bar & Cap with standard bar & cap.

Field work conducted by David Clifford, PS No. 25837

## C. Description of monument for corner and accessories established to perpetuate locating the position of the corner:

- Standard 3/4" x 24" bar & PA345 cap #18989 beside stone & 4 way fence corner.  
 Nail & Tag #25837 East Side 6" Hickory AZ 311° 16.15'  
 Nail & Tag #25837 South side 28" Oak AZ 90° 19.38'  
 Nail & Tag #25837 East side 20" Oak AZ 0° 6.72'  
 Nail & Tag #25837 SE side 6" Cherry AZ 54° 7.23'



Signed by

Date

Nov. 20, 1993

Surveyor's Michigan License No.

18989

FORM APPROVED BY MICHIGAN STATE BOARD OF LAND SURVEYORS, JAN. 28, 1971  
 REVISED MAY 14, 1975  
 REVISED JAN., 1983

P.A. 345 INGHAM COUNTY

PEER APPROVED 11/9/93 *MC*

25777

3. Surveyor Ron Lester LS #18998 recorded the corner on May 7, 1974 in Liber 3 of Corners, Page 67 as a set 1/2" bar at the intersection of fences North, South, East and West with the following witnesses:  
Nail & Tag NE side 6" Hickory NW 16.04'  
Nail & Tag East side 18" Oak North 6.69'  
Nail & Tag North side 24" Oak East 19.92
4. Surveyor Lester reported using the corner in a survey on March 1, 1974 and recorded in Liber 1 of Surveys, Page 1185 Ingham County Records as a 1/2" bar & cap with the same witnesses as in item 3 above.
5. Surveyor Marvin Fouty LS #18989 reported using the corner on Nov. 17, 1977 in a survey recorded in Liber 3 of Surveys, Page 566 Ingham County Records with the same monument and witnesses as in item 3 above.
6. Surveyor Austin Williams LS #21275 reported using the corner in May of 1979 in a survey recorded in Liber 3 of Surveys, Page 954 Ingham County Records with no description of the monument and witnesses:  
Nail in 2" Oak North 22.65'  
Nail in 12" Oak SSE 23.44'  
Nail in 5" Oak South 25.38'
7. Surveyor Fouty again reported using the corner in a survey on Feb. 24, 1981 and recorded in Liber 4 of Surveys, Page 307 with a reference to Liber 3 of corners Page 67 (item 3 above).
8. Surveyor Fred White LS #12034 recorded the corner on Oct. 13, 1981 in Liber 6 of Corners, Page 207 as a found 1/2" bar with cap #18998 at an anchor post with the following witnesses:  
Nail & Tag in East side 20" Ash N. 6.64'  
Nail & Tag in South side 20" Oak East 19.41'  
Nail & Tag in NE side 18" Hickory N55°W 16.11'
9. Surveyor Fouty again reported using the corner in a survey on June 12, 1987 and recorded in Liber 5 of Surveys, Page 262 with a reference to Liber 6 of Corners Page 207 (item 7 above).



FILED

LIBER

8 PAGE 378

8:15 AM '94

LAND CORNER RECORDATION CERTIFICATE  
Filing Requirement of Act 74, Mich. P.A. 1970

NOV 30

8 15 AM '94

REGISTER OF DEEDS

INGHAM COUNTY, MICH.

For corners in

Ingham  
(County)  
Williamstown

Located In:

Corner Code #

1. Public Land Survey

T 4N R 1E

65

T \_\_\_\_\_ R \_\_\_\_\_

T \_\_\_\_\_ R \_\_\_\_\_

T \_\_\_\_\_ R \_\_\_\_\_

T \_\_\_\_\_ R \_\_\_\_\_

2. Property Controlling  
in Section

S \_\_\_\_\_ T \_\_\_\_\_ R \_\_\_\_\_

S \_\_\_\_\_ T \_\_\_\_\_ R \_\_\_\_\_

3. Miscellaneous

S \_\_\_\_\_ T \_\_\_\_\_ R \_\_\_\_\_

Property in Sec.

S \_\_\_\_\_ T \_\_\_\_\_ R \_\_\_\_\_

Register of Deeds Stamp & File Number

4. Lot No. \_\_\_\_\_, Recorded Plat \_\_\_\_\_

5. Private Claims \_\_\_\_\_

I, Marvin Fouty, in a field survey on Sept. 4, 19 93,  
do hereby certify that under requirements of P.A. 74, Michigan P.A. of 1970, the corner points mentioned  
in lines 1 and 2 above were in conformance with regulations and rules therefore as required in the  
current manual of survey instructions of the United States Department of the Interior, Bureau of Land  
Management or by a decree of a Court of Law and/or that the corner points mentioned in lines 3, 4 and 5  
above were in conformance with the rules of the Michigan Board of Land Surveyors or by a Decree of a  
Court of Law; established, re-established, monumented, re-monumented, recovered, found as  
expressed below:

NOTE: Not more than 4 corners, all in the same town and range, may be recorded  
on this certificate.

A. Description of original monument and accessories and/or subsequent restoration:

1. Post set in original Government Survey by Joseph Wampler D.S. in March 1826 with the following witnesses:  
Ash 14" N84 W 31 W. Oak 18" N42 W 33


2. Surveyor Marvin Fouty LS #18989 recorded the corner on Sept. 10, 1979 in Liber 5 of Corners, Page 286 as a  
found 3/4" iron bar with the following witnesses: Nail & Tag in West side 38" Ash S45°W 46.34'  
Nail & Tag in North side 26" Hickory S60°W 69.90' - 1/2" bar & cap N04°14'20"W 33.08'  
(Continued on Back)

B. Description of corner evidence found and/or method applied in restoring or reestablishing corner:

Searched at probable location of the corner and found the 3/4" pipe from witnesses in item 2 above. The corner is  
in a fill area of approximately 5' and occupies a position with extremely poor sight distance in both directions at the  
bottom of a valley. Dimensions for various surveys from the corner are: Fouty W 2629.98; Bryan W 2629.83';  
Fouty N 2650.98'; Bryan N 2651.03'; Bryan E 2641.32'; White S 2630.92'. Accepted the pipe as the perpetuated  
location of the corner because any other historical evidence at the corner location was probably obliterated in the  
construction of the road and the current location is in agreement with historical measurements and witnesses.  
Replaced the pipe with standard bar and cap and monument box.. Corner is 1' North of the centerline of Haslett  
Road on fence line to North in 5' of Road Fill. Field work conducted by David Clifford, PS No. 25837

C. Description of monument for corner and accessories established to perpetuate locating the position of the corner:

Standard 3/4" x 24" Ingham County Remonumentation Bar and PA345 Cap #18989 in monument box.  
Found Nail & Tag #25832 (Bryan) in 41" Ash, AZ 238°, 46.30'  
Found Nail & Tag #25837 in 24" Hickory AZ 246°, 70.25'  
Found 1/2" bar and cap #18989 AZ 356° 33.08'  
Found Nail & Tag #25837 in SW side 13" Ash AZ 334° 29.87'



Signed by Marvin Fouty Date Oct. 30, 1994  
Surveyor's Michigan License No. 18989

FORM APPROVED BY MICHIGAN STATE BOARD OF LAND SURVEYORS, JAN. 28, 1971  
REVISED MAY 14, 1975  
REVISED JAN., 1983

P.A. 345 INGHAM COUNTY  
PEER APPROVED 11/9/94 W

2741

3. Surveyor Marvin Fouty LS # 18989 reported using the corner in a survey dated Nov. 10, 1977 and recorded in Liber 3, Page 566 with the same monument and witnesses as item 2 above.
4. Corner recorded by Fred White LS #12034 in October 1979 in Liber 5 of Corners, Page 321 as a found iron beneath bit. surface with P.K. nail at road surface witnessed by:
  - Found nail & tag: NW side 40" Oak, S40°W, 46.35'
  - Found nail & tag: North side 24" Hickory, S45°W, 69.95'
  - Found nail & tag: SW side 6" Ash, N20°W, 30.19'
5. Surveyor Larry Bryan LS # 25832 reported using the corner in a survey in 1985 (85-B-5135) as a 3/4" bar with the following witnesses:
  - Set nail & tag E. side of 8" ash N20°W 30.19'
  - Set nail & tag NW side 40" ash S40°W 46.34'
  - Found nail and tag north side 24" hickory S60°W 69.91'
6. Surveyor Bryan again reported using the corner in a survey in 1992 (92-B-36413) as a found 3/4" pipe with the following witnesses:
  - Found nail & tag #25832 in east side 8" ash, N20°W 30.20'
  - Found nail & tag #25832 in west side 40" ash S40°W 46.34'
  - Found nail & tag #18989 in north side 24" hickory S60°W 69.91'
7. Surveyor Bryan again reported using the corner in a survey in 1993 (93-B-41350) as the same monument and witnesses as in item 6. B above.