

LAND CORNER RECORDATION CERTIFICATE

Filing Requirement of Act 74, Mich. P.A. 1970
WILLIAMSTOWN TOWNSHIP

For corners in

INGHAM
(County)

Located In:

Corner Code ==

1. Public Land Survey

T 4N R 1E

D-11

2. Property Controlling
in Section


S T R

3. Miscellaneous
Property in Sec.

S T R

4. Lot No. , Recorded Plat

5. Private Claims



FILED
95006182
12/12/1995 15:09:50
REGISTER OF DEEDS
Paula Johnson
INGHAM COUNTY, MI

Register of Deeds Stamp & File Number

	A	B	C	D	E	F	G	H	I	J	K	L	M
2	6		5		4		3		2		1		
3													
4	7		8		9		10		11		12		
5													
6	18		17		16		15		14		13		
7													
8	19		20		21		22		23		24		
9													
10	30		29		28		27		26		25		
11													
12	31		32		33		34		35		36		
13													

I, RON HELSEL, in a field survey on OCTOBER 8, 19 95, do hereby certify that under requirements of P.A. 74, Michigan P.A. of 1970, the corner points mentioned in lines 1 and 2 above were in conformance with regulations and rules therefore as required in the current manual of survey instructions of the United States Department of the Interior, Bureau of Land Management or by a decree of a Court of Law and/or that the corner points mentioned in lines 3, 4 and 5 above were in conformance with the rules of the Michigan Board of Land Surveyors or by a Decree of a Court of Law; established, re-established, monumented, re-monumented, recovered, found as expressed below:

NOTE: Not more than 4 corners, all in the same town and range, may be recorded on this certificate.

A. Description of original monument and accessories and/or subsequent restoration:

ORIGINAL MONUMENT: POST SET BY J. WAMPLER, U.S. DEPUTY SURVEYOR, MARCH 1826.
40.11 CHAINS.

ASH 8, N70W, 12 1/2 LINKS

ASH 5, S50W, 11 1/2 LINKS

1) COUNTY SURVEYOR, A. JACKSON CITED THE ORIGINAL GOVERNMENT WITNESS BUT DID NOT IDENTIFY THE MARKER OF THE CORNER IN A SURVEY, VOL. 2. PAGE 175, DEC. 22, 1853.

(CONTINUED ON BACK)

B. Description of corner evidence found and/or method applied in restoring or reestablishing corner:

FOUND 1/2" IRON BAR AND ILLEGIBLE CAP ON LINE WITH FENCE TO NORTH AND TREE ROW TO SOUTH. EXCAVATED HOLE 3 FEET DEEP DOWN TO MOTTLED CLAY. FOUND CIRCLE OF RED COLORING LOCATED ONLY IN AN AREA OF 18" ± IN DIAMETER AROUND THE 1/2" IRON. ABOUT 4" EAST OF THE IRON FOUND A DARK CIRCLE 3" IN DIAMETER. EXCAVATED DOWN ANOTHER 2.5 FEET. FOUND SMALL PIECES OF WOOD SLIVERS IN THE CORE OF 3" DIA. DARK CIRCLE. AREA WAS IN WATER TABLE AT ABOUT 3.5 FEET. SUSPECTED THE 3" CORE WAS A POSSIBLE POST. ACCEPTED THE LOCATION OF THE 1/2" IRON AS IT WAS IN CLOSE ACCORD WITH A PRORATED DISTANCE BETWEEN A-11 (MERIDIAN) AND E-11 AND ON LINE BETWEEN THEM. SET 3/4" X 24" FORM PIN WITH CAP LABELED P.A. 345, P.S. 18994, 4.3' ± NORTH OF NORTH EDGE OF BITUMINUS PAVEMENT, (TURNER ROAD).

C. Description of monument for corner and accessories established to perpetuate locating the position of the corner:

3/4" X 24" FORM PIN AND CAP

SET NAIL & TAG #18994 E/SIDE 30" OAK AZ. 182°, 34.67'

SET NAIL & TAG #18994 E/SIDE 8" TWIN MAPLE AZ. 146°, 41.43'

SET NAIL & TAG #18994 W/SIDE 8" TWIN MAPLE AZ. 138°, 44.71'

FOUND NAIL & TAG #12034 E/SIDE 54" COTTONWOOD AZ. 46°, 21.87'

FOUND & REPLACED N & T #12034 SE/SIDE 20" MAPLE AZ. 355°, 9.91' WITH N & T #18994.

EDGE OF ASPHALT PAVEMENT SOUTH 4.3' ±. FOUND 1/2" BAR & CAP #25832 NORTH, 33.03'.

MEASURED D-11 TO E-11 2633.71'

MEASURED D-11 TO A-11 2781.41'

MEASURED D-11 TO C-11 2640.53'

Signed by

Date NOV. 28, 1995Surveyor's Michigan License No. 18994

FIP6L

FORM APPROVED BY MICHIGAN BOARD OF LAND SURVEYORS, JAN. 28, 1971

REVISED MAY 14, 1975

REVISED JAN., 1983

P.A. 345 INGHAM COUNTY

PEER APPROVED 12/7/95 M

"A" CONTINUED

- 2) A SURVEY WAS RECORDED IN LIBER 5, PAGE 579, DATED 4-27-1987 BY M.F. FOUTY NO. 18989. "FOUND 1/2" BAR AND CAP 15' NORTH OF CENTERLINE TURNER ROAD."
NAIL & TAG IN:
20" GREEN ASH, SOUTH, 34.82'
16" GREEN ASH, N88°W, 38.30'
14" MAPLE, NORTH, 9.20' (FOUND)
54" COTTONWOOD, NE, 21.86' (FOUND)
- 3) A SURVEY WAS RECORDED IN LIBER 6, PAGES 12 & 13 DATED 4-7-89, BY L.A. BRYAN NO. 25832. "FOUND 1/2" BAR & CAP #18989 15' NORTH OF CENTERLINE OF TURNER ROAD FROM A SURVEY AS RECORDED IN LIBER 5, PAGE 579 OF THE INGHAM COUNTY RECORDS."
FOUND NAIL & TAG #12034 E/SIDE 20" ASH, SOUTH, 34.72' (FOUND)
FOUND NAIL & TAG #12034 E/SIDE 14" MAPLE, NORTH, 9.20' (FOUND)
FOUND NAIL & TAG #12034 SE/SIDE 54" COTTONWOOD, N20°E, 21.81' (FOUND)
FOUND NAIL & TAG #12034 SOUTH SIDE 18" ASH, N88°W, 38.30'
- 4) A L.C.R.C. WAS RECORDED IN LIBER 7, PAGE 190, FIELD DATED 9-13, 1990 BY J.E. STEPHENS #16053. "A 1/2" DIAMETER IRON ROD AND CAP WAS FOUND APPROXIMATELY 4.3 FEET NORTH OF THE NORTH EDGE OF PAVEMENT. ROD WAS FOUND TO BE COMPATIBLE WITH THE PLAT OF GRAND ESTATES.
SURVEYOR TAG NO. 12034 EAST/SIDE 14" MAPLE, N2°W, 9.60' (FOUND ON GROUND)
SURVEYOR TAG NO. 12034 EAST/SIDE 40" POPLAR, N45°E, 21.83' (FOUND)
SURVEYOR TAG NO. 12034 EAST/SIDE 24" WALNUT, S2°E, 34.65' (NO TAG, FOUND OAK)
1/2" ROD & CAP NO. 25832 N03°W, 33.00' (FOUND)
- 5) PLAT OF GRAND ESTATES REFERENCED TO THIS COR. LIBER 14, PGS. 34 & 35, 1947, R.J. ROBB, SURVEYOR.

INGHAM COUNTY MI
DEPT OF LAND & WATER
REGISTERED DEEDS
15151332 1210328
220002165
RECORDED

LAND CORNER RECORDATION CERTIFICATE
Filing Requirement of Act 74, Mich. P.A. 1970
WILLIAMSTOWN TOWNSHIP

For corners in

INGHAM

(County)

Located In:

Corner Code #

1. Public Land Survey

T 4N R 1E

E-12

T R

T R

2. Property Controlling
in Section

S T R

S T R


3. Miscellaneous
Property in Sec.

S T R

S T R

4. Lot No. , Recorded Plat

5. Private Claims



FILED

950006183

12/12/1995 15:10:00

REGISTER OF DEEDS

Paula Johnson

INGHAM COUNTY, MI

Register of Deeds Stamp & File Number

	A	B	C	D	E	F	G	H	I	J	K	L	M
2	6		5		4		3		2		1		
3													
4	7		8		9		10		11		12		
5													
6	18		17		16		15		14		13		
7													
8	19		20		21		22		23		24		
9													
10	30		29		28		27		26		25		
11													
12	31		32		33		34		35		36		
13													

I, RON HELSEL, in a field survey on OCTOBER 8, 19 95, do hereby certify that under requirements of P.A. 74, Michigan P.A. of 1970, the corner points mentioned in lines 1 and 2 above were in conformance with regulations and rules therefore as required in the current manual of survey instructions of the United States Department of the Interior, Bureau of Land Management or by a decree of a Court of Law and/or that the corner points mentioned in lines 3, 4 and 5 above were in conformance with the rules of the Michigan Board of Land Surveyors or by a Decree of a Court of Law; established, re-established, monumented, re-monumented, recovered, found as expressed below:

NOTE: Not more than 4 corners, all in the same town and range, may be recorded on this certificate.

A. Description of original monument and accessories and/or subsequent restoration:

ORIGINAL MONUMENT: POST SET BY JOSEPH WAMPLER, U.S. DEPUTY SURVEYOR, MARCH 1826. BEECH 9, S53W, 18 LINKS
SUGAR 21, S12E, 21 LINKS

1) A L.C.R.C. WAS RECORDED IN LIBER 4, PAGE 90, FIELD DATED MARCH 13, 1976 BY L.J. HENDRYX NO. 3276. HE "FOUND BLUE STONE FOR CORNER AND PROPERTY STAKES EAST." SET GAS PIPE ON TOP IN WEST SHOULDER.

NW CORNER OF HOUSE, ESE, 114.25' (FOUND)

CENTER OF 14" MAPLE SE, 83.4' (FOUND TREE)

CENTER OF POWER POLE, SSW, 101.8' (FOUND POLE)

(CONTINUED ON BACK)

B. Description of corner evidence found and/or method applied in restoring or reestablishing corner:

FOUND 1/2" REBAR AND CAP #16053 12.2' WEST OF CENTERLINE BURKLEY RD. IN GRAVEL SHOULDER ON LINE WITH FENCE REMNANTS TO EAST. EXCAVATED A 4'X4'X3' DEEP HOLE. FOUND OLD WOOD STAKE NEXT TO 1/2" BAR AT 2.5' DEEP. ACCEPTED POSITION OF 1/2" BAR AS MARKER FOR CORNER. SET 3/4" X 24" FORM PIN AND CAP LABELED P.A. 345, P.S. No. 18994 6" BELOW GRADE IN WEST SHOULDER OF ROAD.

C. Description of monument for corner and accessories established to perpetuate locating the position of the corner:

3/4" X 24" FORM PIN AND CAP

FOUND NAIL & TAG #18998 NW/SIDE P. POLE, AZ. 184°, 101.83'

FOUND NAIL & TAG #18998 SOUTH/SIDE 18" MAPLE, AZ. 146°, 82.95'

FOUND NAIL & TAG #18998 NE/SIDE P. POLE, AZ. 161°, 109.29'

SET NAIL & TAG #18994 NORTH/SIDE CEDAR POST EAST, 45.48'

SET NAIL & TAG #18994 NORTH/SIDE 15" MAPLE, AZ. 110°, 92.80'

MEASURED E-12 TO E-11 2628.99'

MEASURED E-12 TO E-13 2648.99'

MEASURED E-12 TO D-12 2622.70'

Signed by

Date

NOV. 27, 1995

Surveyor's Michigan License No.

18994

[16]

FORM APPROVED

MICHIGAN

STATE

BOARD OF LAND SURVEYORS, JAN. 28, 1971

REVISED MAY 14, 1975

REVISED JAN., 1983

P.A. 345 INGHAM COUNTY

PEER APPROVED 12/7/95 ML

"A" CONTINUED

- 2) A SURVEY WAS RECORDED IN LIBER 3, PG. 460 BY HENDRYX, DATED 9-23-1977. IDENTIFIED THE CORNER AS GAS PIPE ON TOP OF STONE IN W. SHOULDER OF ROAD. NO WITNESSES.
- 3) A L.C.R.C. WAS RECORDED IN LIBER 5, PG. 281, DATED 4-23, 1979 BY G.M. YOUNG NO. 17640. I BELIEVE THIS DOCUMENT WAS INTENDED TO BE ANOTHER CORNER (POSSIBLY THE EAST 1/4 OF SEC. 33, WILLIAMSTOWN TWP.).
- 4) A SURVEY WAS RECORDED IN LIBER 4, PGS. 215 & 216 BY R.M. LESTER NO. 18998, DATED 9-12-80.
 "FOUND 1/2" PIPE".
 NAIL & TAG IN SOUTH SIDE OF CORNER FENCE POST, EAST, 46.86'
 NW CORNER OF HOUSE #3748, ESE, 114.03' (FOUND)
 NAIL AND TAG IN WEST SIDE OF 14" MAPLE, SE, 83.33' (FOUND)
 NAIL AND TAG IN WEST SIDE OF POWER POLE, SSW, 101.88' (FOUND)
- 5) A SURVEY WAS RECORDED IN LIBER 4, PAGES 666 AND 667, DATED NOV. 1981, BY A.C. WILLIAMS NO. 21275
 GAS PIPE, EAST, 33.0'
 CENTER 14" MAPLE, SE, 83.4'
 CENTER P.P. SSW, 101.8'
- 6) A L.C.R.C. WAS RECORDED IN LIBER 7, PAGE 193, DATED SEPT. 13, 1990 BY J.E. STEPHENS NO. 16053. FOUND BLUE STONE WITH IRON PIPE ON TOP.
 "REPLACED STONE AND PIPE WITH 1/2" DIAMETER STEEL ROD AND CAP LOCATED APPROXIMATELY 2.5 FEET WEST OF WEST EDGE OF PAVEMENT AND APPROXIMATELY 12 INCHES BELOW PAVEMENT." 1/2" DIAMETER STEEL ROD WITNESSED BY TAGS NAILED TO:
 UTILITY POLE, S30°E, 109.20' (FOUND)
 14" MAPLE TREE, S40°E, 82.90' (FOUND)
 UTILITY POLE, S20°W, 101.70' (FOUND)
 NW COR. OF FOUNDATION HOUSE NO. 3748, ESE, 114.25' (FOUND)

INCHON COMMA'WI
 69719 10P020W
 REBILES OL NEEDS
 15/15/1992 12:10:00
 320000783
 RECORDED

LAND CORNER RECORDATION CERTIFICATE
Filing Requirement of Act 74, Mich. P.A. 1970

For corners in

INGHAM
(County)

WILLIAMSTOWN TOWNSHIP

Located In:

Corner Code #

1. Public Land Survey T 4N R 1E D-13
T _____ R _____
T _____ R _____
T _____ R _____
2. Property Controlling S _____ T _____ R _____
in Section S _____ T _____ R _____
3. Miscellaneous S _____ T _____ R _____
Property in Sec. S _____ T _____ R _____

FILED
93006184
12/12/1995 15:10:02
REGISTER OF DEEDS
Paula Johnson
INGHAM COUNTY, MI

Register of Deeds Stamp & File Number

4. Lot No. _____, Recorded Plat _____
5. Private Claims _____

	A	B	C	D	E	F	G	H	I	J	K	L	M
2	6		5		4		3		2		1		
3													
4	7		8		9		10		11		12		
5													
6	18		17		16		15		14		13		
7													
8	19		20		21		22		23		24		
9													
10	30		29		28		27		26		25		
11													
12	31		32		33		34		35		36		
13													

I, RON HELSEL, in a field survey on OCTOBER 18, 19 95, do hereby certify that under requirements of P.A. 74, Michigan P.A. of 1970, the corner points mentioned in lines 1 and 2 above were in conformance with regulations and rules therefore as required in the current manual of survey instructions of the United States Department of the Interior, Bureau of Land Management or by a decree of a Court of Law and/or that the corner points mentioned in lines 3, 4 and 5 above were in conformance with the rules of the Michigan Board of Land Surveyors or by a Decree of a Court of Law; established, re-established, monumented, re-monumented, recovered, found as expressed below:

NOTE: Not more than 4 corners, all in the same town and range, may be recorded on this certificate.

A. Description of original monument and accessories and/or subsequent restoration:

ORIGINAL MONUMENT: POST SET BY J. WAMPLER, U.S. DEPUTY SURVEYOR, MARCH, 1826.

BEECH 9" N47°W, 18 LINKS

BEECH 7" N71°E, 34 LINKS

1) COUNTY SURVEYOR, W.H. RAYNOR IN A SURVEY RECORDED IN LIBER 3, PAGE 229, INGHAM CO. RECORDS, DATED JUNE 13 & 14, 1894, WITNESSED THIS CORNER AS:

BEECH 12", S44W, 8 LINKS

BEECH 16", S28E, 14 LINKS

ELM 6", S73E, 94 LINKS


(CONTINUED ON BACK)

B. Description of corner evidence found and/or method applied in restoring or reestablishing corner:

FOUND STEPHENS 1/2" BAR & CAP INSIDE 1 1/2" PIPE ON EAST SIDE OF A STEEL "T" FENCE POST DRIVEN INTO REMAINS OF A ROTTED ANCHOR POST AT THE INTERSECTION OF FENCES NORTH, SOUTH, EAST AND WEST. THE STEEL POST IS RECORDED AS D-1, T3N, R1E IN LIBER 5, PAGE 149 BY A.S. PIERSON NO. 13039. RAYNOR'S SURVEY, "1-A" ABOVE, GAVE A DISTANCE OF 191 RODS, 22 LINKS FROM THIS CORNER TO A-13 ON THE PRINCIPLE MERIDIAN (3166.02') TRAVERSED AND MEASURED FROM D-13 TO A-13 3164.13 FEET. RAYNOR'S MEASUREMENT TO THE CENTER OF SEC. D-12 WAS 160 RODS (2640') MEASURED ± 2646' TO A PILE OF ROCKS AND BROKEN POST. RAYNOR'S MEASURED 180 RODS (2970' TO THE WEST 1/4 COR. OF SEC. 31 A-12 FROM D-12. TRAVERSED AND MEASURED 2971.78'. ACCEPTED STEPHENS MARKER AND LEFT INTACT. COULD'NT MOVE THE 1 1/2" PIPE.

C. Description of monument for corner and accessories established to perpetuate locating the position of the corner:

1/2" IRON BAR & CAP #16053 INSIDE 1 1/2" PIPE
SET NAIL & TAG #18994 SOUTH SIDE 10" W. CHERRY AZ. 95°, 57.12'
SET NAIL & TAG #18994 EAST SIDE 12" ELM AZ. 184°, 28.17'
SET NAIL & TAG #18994 WEST SIDE 6" CHERRY AZ. 350°, 3.74'
SET NAIL & TAG #18994 WEST SIDE 4" ELM AZ. 20°, 16.75'
MEASURED 2634.82' TO E-13
MEASURED 3164.13' TO A-13
MEASURED 2647.29' TO D-12 AS SET AND PEER APPROVED 12/7/95



Signed by Ron Helsel
Surveyor's Michigan License No. 18994

Date NOV. 17, 1995

REVISED

P.A. 345 INGHAM COUNTY

PEER APPROVED 12/17/95

FORM APPROVED BY MICHIGAN STATE BOARD OF LAND SURVEYORS, JAN. 28, 1971

REVISED MAY 14, 1975

REVISED JAN., 1983

1985 222

"A" CONTINUED

- 2) A L.C.R.C. WAS RECORDED IN LIBER 7, PAGE 191, DATED SEPT. 13, 1990 BY J.E. STEPHENS NO. 15063. "FOUND 1 1/2" PIPE IN BASE OF 4-WAY FENCE CORNER."

WEST SIDE 10" ELM TREE, S3°E, 28.45' (FOUND TREE)

NORTH SIDE 8" BIRCH TREE, EAST, 17.45' (GONE)

EAST SIDE 14" CHERRY TREE, N5°W, 24.10' (FOUND TREE)

WEST SIDE 6" CHERRY TREE, N8°W, 3.45' (FOUND TREE)

INFORM COMMA'NI
b717 104200
REBIZIEN OL DEEDS
75/75/1232 72:70:05
220000784
RECORDED

LAND CORNER RECORDATION CERTIFICATE

Filing Requirement of Act 74, Mich. P.A. 1970

For corners in

INGHAM
(County)

Located In:

WILLIAMSTOWN TOWNSHIP

Corner Code ##

FILED
95006185
12/12/1995 15:10:03
REGISTER OF DEEDS
Paula Johnson
INGHAM COUNTY, MI

1. Public Land Survey T 4N R 1E E-11
T R
T R
T R
2. Property Controlling S T R
in Section S T R
3. Miscellaneous S T R
Property in Sec. S T R

Register of Deeds Stamp & File Number

4. Lot No. , Recorded Plat
5. Private Claims

I, RON HELSEL, in a field survey on NOVEMBER 27, 19 95, do hereby certify that under requirements of P.A. 74, Michigan P.A. of 1970, the corner points mentioned in lines 1 and 2 above were in conformance with regulations and rules therefore as required in the current manual of survey instructions of the United States Department of the Interior, Bureau of Land Management or by a decree of a Court of Law and/or that the corner points mentioned in lines 3, 4 and 5 above were in conformance with the rules of the Michigan Board of Land Surveyors or by a Decree of a Court of Law; established, re-established, monumented, re-monumented, recovered, found as expressed below:

NOTE: Not more than 4 corners, all in the same town and range, may be recorded on this certificate.

A. Description of original monument and accessories and/or subsequent restoration:

ORIGINAL MONUMENT: POST SET BY J. WAMPLER, U.S. DEPUTY SURVEYOR MARCH, 1826.
BEECH 8" N62E, 20 LINKS
SUGAR 16" S46W, 3 1/2 LINKS

- 1) DID NOT FIND ANY COUNTY SURVEYS TIED TO THIS CORNER, HOWEVER A SURVEY BY A. JACKSON VOL. 2, PAGE 175 ON DEC. 22, 1853 IMPLIES THAT THIS CORNER WAS USED TO ESTABLISH THE WEST 1/2 OF THE NE 1/4 OF SECTION 32.
- 2) SUNNYSIDE PLAT LIBER 14, PAGE 19, 1945 REFERS TO THIS CORNER.

(CONTINUED ON BACK)

B. Description of corner evidence found and/or method applied in restoring or reestablishing corner:

FOUND 1/2" BAR AND CAP R.L.S. NO. 18998 IN MONUMENT BOX 1.0' EAST CENTERLINE BURKLEY ROAD AND 4' ± SOUTH OF CENTERLINE TURNER ROAD TO WEST. EXCAVATED 4' X 4' HOLE DOWN TO OLD CLAY ROAD BED. DID NOT FIND ANY EVIDENCE CONTRARY TO THE POSITION OF THE 1/2" BAR. ACCEPTED POSITION OF BAR AS A FAITHFUL PERPETUATION OF THIS CORNER. SET 3/4" X 24" FORM PIN & CAP LABELED P.A. 345, P.S. 18994 IN MON. BOX.

C. Description of monument for corner and accessories established to perpetuate locating the position of the corner:

3/4" FORM PIN & CAP
SET NAIL & TAG NO. 18994 SW/SIDE 10" OAK AZ. 317°, 72.05'
SET NAIL & TAG NO. 18994 SOUTH/SIDE 6" ELM AZ. 321°, 53.09'
SET NAIL & TAG NO. 18994 SOUTH/SIDE 6" CEDAR POST AZ. 37°, 43.73'
FOUND NAIL & TAG NO. 16053 W/SIDE UTILITY POLE AZ. 159°, 66.49'
SET NAIL & TAG NO. 18994 E/SIDE 10" ELM AZ. 345°, 122.99'
SE COR. FOUNDATION OLD SCHOOL HOUSE AZ. 327°, 92.88'



Signed by Ron Helsel Date NOV. 28, 1995
Surveyor's Michigan License No. 18994

"A" CONTINUED

3) A L.C.R.C. WAS RECORDED IN LIBER 2, PAGE 403, FIELD DATED MARCH 13, 1973 BY R.M. LESTER #18998 ALONG WITH A P.A. 132 SURVEY RECORDED IN LIBER 1, PAGES 731 & 732.

"RE-ESTABLISHED CORNER USING RECORDED PLAT OF SUNNYSIDE PLAT AS RECORDED IN LIBER 14, PAGE 19 INGHAM COUNTY RECORDS."

SET 1/2" BAR

SE CORNER OLD SCHOOL HOUSE FOUNDATION, NW, 92.90' (FOUND)

NAIL & TAG IN NORTH SIDE FENCE POST, SW, 33.71' (GONE)

NAIL & TAG IN WEST SIDE 30" ASH, NNE, 133.24' (GONE)

4) A SURVEY WAS RECORDED IN LIBER 4, PAGES 1087 & 1088, MAY 15, 1985 BY M.F. FOUTY #18989. HE CITED SAME WITNESSES AS L.C.R.C. ABOVE.

5) A L.C.R.C. WAS RECORDED IN LIBER 7, PAGE 192, DATED SEPT. 13, 1990 BY J.E. STEPHENS NO. 16053, "TO UPDATE WITNESS INFORMATION".

1/2" BAR

SE COR. OF OLD SCHOOL HOUSE FOUNDATION NW, 92.90' (FOUND)

BASE OF STOP SIGN S10°W, 35.95' (FOUND)

SURVEY TAG NO. 25832 NAILED TO WEST SIDE UTILITY POLE

S20°E, 66.45' (FOUND POLE)

SURVEY TAG NO. 25832 NAILED TO WEST SIDE 6" MAPLE,

N45°W, 72.30' (FOUND OAK IN THIS POSITION)

INGHAM COUNTY MI
CLERK OF RECORDS
REGISTERED
15/15/1332 72°10'03
320000192
RECORDED

LAND CORNER RECORDATION CERTIFICATE

Filing Requirement of Act 74, Mich. P.A. 1970

WILLIAMSTOWN TOWNSHIP

For corners in

INGHAM
(County)

Located In:

Corner Code #

1. Public Land Survey

T 4N R 1E D-12

T R

T R

T R

T R

2. Property Controlling
in Section

S T R

S T R


3. Miscellaneous
Property in Sec.

S T R

S T R

4. Lot No. , Recorded Plat

5. Private Claims



FILED
950006186
12/12/1995 15:10:05
REGISTER OF DEEDS
Paula Johnson
INGHAM COUNTY, MI

Register of Deeds Stamp & File Number

I, RON HELSEL, in a field survey on NOVEMBER 21, 1995, do hereby certify that under requirements of P.A. 74, Michigan P.A. of 1970, the corner points mentioned in lines 1 and 2 above were in conformance with regulations and rules therefore as required in the current manual of survey instructions of the United States Department of the Interior, Bureau of Land Management or by a decree of a Court of Law and/or that the corner points mentioned in lines 3, 4 and 5 above were in conformance with the rules of the Michigan Board of Land Surveyors or by a Decree of a Court of Law; established, re-established, monumented, re-monumented, recovered, found as expressed below:

NOTE: Not more than 4 corners, all in the same town and range, may be recorded on this certificate.

	A	B	C	D	E	F	G	H	I	J	K	L	M
2	6		5		4		3		2		1		
3													
4	7		8		9		10		11		12		
5													
6	18		17		16		15		14		13		
7													
8	19		20		21		22		23		24		
9													
10	30		29		28		27		26		25		
11													
12	31		32		33		34		35		36		
13													

A. Description of original monument and accessories and/or subsequent restoration:

CORNER NOT SET IN ORIGINAL GOVERNMENT SURVEY.

1) COUNTY SURVEYOR A. JACKSON REFERRED TO THIS CORNER IN VOL. 2, PG. 175, DEC. 22, 1853. NO MONUMENT DESCRIBED AND WITNESSED AS:

BEECH 16, N48E, 16 LINKS

MAPLE 13, N67 3/4W, 5 LINKS

2) COUNTY SURVEYOR, W.H. RAYNOR, WITNESSED THIS CORNER IN A SURVEY DATED JUNE 13 & 14, 1894 IN VOL. 3, PAGE 229. HIS FIELD NOTES IN DESCRIBING THE BOUNDARY, "MEASURED WEST OF THE E. POST - CENTER OF SEC. 32 180 R TO MERIDIAN" ELM 4, S76 1/2E, 46 LINKS

ELM 7, N26 1/4E, 71 LINKS

B. Description of corner evidence found and/or method applied in restoring or reestablishing corner:

FOUND DOWNED 10" WOOD ANCHOR POST IN CENTER OF A PILE OF FIELD STONES WITH REMNANTS OF FENCE LINES NORTH-SOUTH AND EAST. COMPUTATIONS OF A TRAVERSE FOUND THAT THE ROTTED REMAINS OF THE POST IN THE CENTER OF THE FIELD STONES WAS WITHIN 1' OF THE MATHEMATICAL INTERSECTION OF THE EAST-WEST AND NORTH-SOUTH 1/4 LINES. RAYNOR GAVE A CALLING OF 180 RODS TO THE MERIDIAN (WEST, 2970') MEASURED 2971.78 FEET TO CORNER A-12 AS RECORDED. ACCEPTED THE POSITION OF THE ROTTED ANCHOR POST AS A MARKER FOR THE CORNER AND SET 3/4" x 24" FORM PIN AND CAP LABELED P.A. 345, P.S. NO. 18994 IN CENTER OF POST.

C. Description of monument for corner and accessories established to perpetuate locating the position of the corner:

3/4" X 24" FORM PIN AND CAP

SET NAIL & TAG NO. 18994 NORTH SIDE 4" ASH, AZ. 70°, 7.41'

SET NAIL & TAG NO. 18994 EAST SIDE 12" ASH, AZ. 05°, 32.06'

SET NAIL & TAG NO. 18994 WEST SIDE 12" ELM, AZ. 180°, 35.68'

SET NAIL & TAG NO. 18994 EAST SIDE 6" ASH, AZ. 32°, 6.40'

MEASURED TO N 1/4 COR. 2640.80'

MEASURED TO S 1/4 COR. 2647.29'

MEASURED TO W 1/4 COR. SEC. 31 2971.78'

MEASURED TO E 1/4 COR. 2622.70'

Signed by

Date

NOV. 27, 1995

Surveyor's Michigan License No.

18994

P.A. 345 INGHAM COUNTY

PEER APPROVED 12/7/95 *ml*


FORM APPROVED BY MICHIGAN STATE BOARD OF LAND SURVEYORS, JAN. 28, 1971
REVISED MAY 14, 1975
REVISED JAN., 1983

LAND CORNER RECORDATION CERTIFICATE
Filing Requirement of Act 74, Mich. P.A. 1970
WILLIAMSTOWN TOWNSHIP

For corners in
INGHAM
(County)

Located In: Corner Code =#

1. Public Land Survey T 4N R 1E C-11
T R
T R
T R
2. Property Controlling S T R
in Section S T R
3. Miscellaneous S T R
Property in Sec. S T R
4. Lot No. , Recorded Plat
5. Private Claims



FILED

960034292
09/06/1996 13:18:26
REGISTER OF DEEDS
Paula Johnson
INGHAM COUNTY, MI

Register of Deeds Stamp & File Number

	A	B	C	D	E	F	G	H	I	J	K	L	M
2	6		5		4		3		2		1		
3													
4	7		8		9		10		11		12		
5													
6	18		17		16		15		14		13		
7													
8	19		20		21		22		23		24		
9													
10	30		29		28		27		26		25		
11													
12	31		32		33		34		35		36		
13													

I, RON HELSEL, in a field survey on MAY 22, 19 96, do hereby certify that under requirements of P.A. 74, Michigan P.A. of 1970, the corner points mentioned in lines 1 and 2 above were in conformance with regulations and rules therefore as required in the current manual of survey instructions of the United States Department of the Interior, Bureau of Land Management or by a decree of a Court of Law and/or that the corner points mentioned in lines 3, 4 and 5 above were in conformance with the rules of the Michigan Board of Land Surveyors or by a Decree of a Court of Law; established, re-established, monumented, re-monumented, recovered, found as expressed below:

NOTE: Not more than 4 corners, all in the same town and range, may be recorded on this certificate.

A. Description of original monument and accessories and/or subsequent restoration:
ORIGINAL MONUMENT POST SET BY J. WAMPLER, U.S. DEPUTY SURVEYOR, MARCH 1826.
SET 80.00 CHAINS
IRONWOOD 5" N79°W, 7 LINKS
BEECH 22" N1 1/2E, 20 LINKS
2.14 CHAINS TO A-11 (PRINCIPAL MERIDIAN)
DID NOT FIND FURTHER EVIDENCE OF COUNTY SURVEYOR OR PUBLIC SURVEYS REFERENCED TO THIS CORNER.

B. Description of corner evidence found and/or method applied in restoring or reestablishing corner:
TRAVERSED TO FIND PROBABLE AREA OF CORNER. EXCAVATED A BOLT APPROXIMATELY 8' EAST OF THE PRORATED G.L.O. DISTANCE BETWEEN D-11 AND A-11. THE AREA WAS A CUT ABOUT 5 FEET ON THE NORTH SIDE AND ABOUT 3 FEET ON THE SOUTH SIDE OF TURNER ROAD. DEEMED THE CORNER AS LOST AND THE BOLT AS SOMETHING DROPPED OFF MACHINERY. SINCE SECTION 31 IS A FRACTIONAL SLIVER SECTION AND OWNER-SHIP ALONG BOTH SIDES OF THE LINE NORTH & SOUTH HAS BEEN INCLUDED IN DEEDS AS CONTINUOUS PARCELS, SET A 3/4" FORM PIN WITH LABELED P.A. 345 AT THE PRORATED DISTANCE BETWEEN (D-11) AND (A-11) TO CONFORM WITH COUNTY SURVEYOR W.H. RAYNOR, VOL. 3, PAGE 229, JUNE 13, 1894, IN WHICH HE DID THE SAME ALONG THE EAST-WEST 1/4 LINE OF SECTION 32.

C. Description of monument for corner and accessories established to perpetuate locating the position of the corner:
3/4" FORM PIN IN MON. BOX 3.0 FEET NORTH CENTERLINE OF TURNER ROAD
WEST, 140.88' TO A-11 (NW COR. SEC. 31)
EAST, 2640.52' TO D-11 (NORTH 1/4 COR. SEC. 32)
SET NAIL & TAG NO. 18994 NE/SIDE 18" CHERRY, AZ. 289°, 75.03'
SET NAIL & TAG NO. 18994, SW/SIDE 8" ASH, AZ. 333°, 25.39'
SET NAIL & TAG NO. 18994 S/SIDE MAPLE CLUMP, AZ. 41°, 44.42'
SET NAIL & TAG NO. 18994 N/SIDE POWER POLE, AZ. 107°, 142.55'

Signed by Ron Helsel Date Aug. 15, 1996

Surveyor's Michigan License No. 18994

P.A. 345 INGHAM COUNTY
PEER APPROVED 8/22/96 RL

LAND CORNER RECORDATION CERTIFICATE

Liber

8 Page 629

Filing Requirement of Act 74, Mich. P.A. 1970

For corners in

WILLIAMSTOWN TOWNSHIP

INGHAM
(County)

Located In:

Corner Code =#

FILED

960034297
09/06/1996 13:18:36
REGISTER OF DEEDS
Paula Johnson
INGHAM COUNTY, MI

- | | | | | | |
|------------------------------------|---|-----------|---|-----------|-------------|
| 1. Public Land Survey | T | <u>4N</u> | R | <u>1E</u> | <u>E-13</u> |
| | T | | R | | |
| | T | | R | | |
| | T | | R | | |
| 2. Property Controlling in Section | S | | T | | |
| | S | | T | | |
| 3. Miscellaneous Property in Sec. | S | | T | | |
| | S | | T | | |

Register of Deeds Stamp & File Number

4. Lot No. _____, Recorded Plat _____
5. Private Claims _____

I, RON HELSEL, in a field survey on NOVEMBER 14, 19 95, do hereby certify that under requirements of P.A. 74, Michigan P.A. of 1970, the corner points mentioned in lines 1 and 2 above were in conformance with regulations and rules therefore as required in the current manual of survey instructions of the United States Department of the Interior, Bureau of Land Management or by a decree of a Court of Law and/or that the corner points mentioned in lines 3, 4 and 5 above were in conformance with the rules of the Michigan Board of Land Surveyors or by a Decree of a Court of Law; established, re-established, monumented, re-monumented, recovered, found as expressed below:

NOTE: Not more than 4 corners, all in the same town and range, may be recorded on this certificate.

	A	B	C	D	E	F	G	H	I	J	K	L	M
2	6		5		4		3		2		1		
3													
4	7		8		9		10		11		12		
5													
6	18		17		16		15		14		13		
7													
8	19		20		21		22		23		24		
9													
10	30		29		28		27		26		25		
11													
12	31		32		33		34		35		36		
13													

- A. Description of original monument and accessories and/or subsequent restoration:
ORIGINAL MONUMENT: POST SET BY J. WAMPLER, U.S. DEPUTY SURVEYOR, MARCH, 1826.
SUGAR 12", N16W, 17 LINKS
SUGAR 14", N69E, 45 LINKS
1) DID NOT FIND ANY COUNTY SURVEYOR RECORDS ON THIS CORNER.
2) A L.C.R.C. WAS RECORDED IN LIBER 4, PAGE 90, DATED MARCH 13, 1976 BY L. HENDRYX NO. 3276. HE FOUND A GAS PIPE, WITNESSED AS: CENTER DOUBLE PIGNUT W 25' - 10 1/2"
NE CORNER OF BLOCK PORCH SW 94'-0"
NW CORNER OF BRICK HOUSE SE 105'-2"
(CONTINUED ON BACK)

- B. Description of corner evidence found and/or method applied in restoring or reestablishing corner:
FOUND 1/2" PIPE IN MON. BOX 2' WEST CENTERLINE OF BURKLEY ROAD, IN ACCORD WITH WITNESSES ABOVE. A TRAVERSE OF THE TWP. LINE FOUND THIS MARKER NOT TO BE IN ACCORD WITH G.L.O. MEASUREMENTS EAST AND WEST. MARKER ALSO IS LOCATED IN THE CENTERLINE BURKLEY ROAD AT A REVERSE CURVE AND DID NOT ALIGN WITH BURKLEY ROAD TO THE NORTH OR SOUTH. EXCAVATED A 10' LONG BY 5' WIDE HOLE FROM THE EAST EDGE OF THE PAVEMENT TO THE EAST. FOUND SHARDS OF BRICK AT CLAY BASE 24" BELOW PAVEMENT 12" WIDE AND 3 1/2 FEET LONG NEXT TO A TELEPHONE CABLE AND TRENCH. FOUND A STONE HORIZONTAL IN CABLE TRENCH ABOUT 27' EAST OF CENTERLINE BURKLEY ROAD. STONE 14" LONG 6" IN DIAMETER AT BASE AND POINTED AT TOP. ALSO FOUND WIRE NEXT TO STONE AND WHERE THE HIGHEST DENSITY OF BRICK SHARDS WERE FOUND. MEASURED WEST 77 LINKS (50.82') THE G.L.O. FALLING, AND MATCHED THE PHYSICAL CENTERLINE OF BURKLEY ROAD TO THE SOUTH WITHIN ± 1.5 FEET. SEARCHED FOR E-1 WHEATFIELD TWP. AND FOUND STONES
(CONTINUED ON BACK)

- C. Description of monument for corner and accessories established to perpetuate locating the position of the corner:
3/4" X 24" FORM PIN AND CAP
WEST, 23.7' TO 1/2" IRON PIPE IN MON. BOX
EAST, 9.35' BRYAN BAR AND CAP
WEST TO D-13 2634.82'
EAST TO F-13 2628.22'
SET NAIL & TAG #18994 SOUTH SIDE POWER POLE AZ. 93°, 7.27'
SET NAIL & TAG #18994 WEST SIDE 10" MAPLE AZ. 162°, 50.34'
SET NAIL & TAG #18994 SOUTH SIDE TWIN PIGNUT AZ. 271°, 48.62'
NE COR. HOUSE FND. AZ. 248°, 114.43'
EAST EDGE OF R.R. SIGN AZ. 339°, 9.57'
CLOSING CORNER E-1 T3N, R1E (WHICH IS 3.00' SOUTH OF TOWNSHIP LINE)
AZ. 269°, 50.80'



Signed by Ron Helsel Date NOV. 16, 1995

Surveyor's Michigan License No. 18994

"A" CONTINUED

- 3) A SURVEY WAS RECORDED IN LIBER 3, PG. 460, DATED 9-23-1977 BY L. HENDRYX. HE CITED A GAS PIPE BUT DID NOT GIVE WITNESSES.
- 4) A SURVEY WAS RECORDED IN LIBER 4, PAGE 216, DATED 9-12-1980 BY R. LESTER #18998. HE FOUND 1/2" PIPE WITH P.K. NAIL IN TOP.
 NW CORNER OF BRICK HOUSE #3494, ESE, 105.20'
 NAIL & TAG IN SW SIDE OF 10" MAPLE, SE, 63.53'
 NE CORNER OF BLOCK PORCH, SW, 94.12'
 NAIL & TAG IN SOUTH SIDE TWIN PIGNUT, W, 25.65'
- 5) A L.C.R.C. WAS RECORDED IN LIBER 7, PAGE 194 BY J.E. STEPHENS #16053, DATED 9-13-1990, TO UPDATE WITNESSES.
 ROD AND CAP WITNESSED BY SURVEY TAGS NAILED TO:
 WEST SIDE OF 12" MAPLE TREE, S40°E, 63.63'
 SOUTH SIDE OF TWIN PIGNUT TREE, WEST, 25.40'
 NE CORNER OF BLOCK PORCH, SW, 94.00'
 NW CORNER OF BRICK HOUSE, SE, 105.15'
- 6) NOTE: A L.C.R.C., DATED 6-4-1971 AND RECORDED IN LIBER 1, PAGE 179 BY R.E. LOMAX NO. 17625 HAS BEEN MIS-INDEXED BY THE REG. OF DEEDS OFFICE. THIS DOCUMENT IS CLEARLY MARKED FOR MERIDIAN TWP. T4N, R1W.
- 7) AN UNRECORDED SURVEY JOB NO. 92-B-39893, DATED 12-8-92 BY L.A. BRYAN #25832 WITNESSED AS:
 FOUND STEPHENS NAIL & TAG SOUTH SIDE 18" MAPLE, WEST, 25.33'
 NORTHWEST CORNER OF BACK PORCH, S50°W, 94.05'
 NORTHWEST CORNER OF BRICK HOUSE, S45°E, 105.27'

"B" CONTINUED

AND DENSE ROOTS ALONG FENCE LINE TO WEST. ACCEPTED THE POSITION OF THE DENSEST PIECES OF BRICK AND WIRE AS THE PROBABLE LOCATION OF THE STONE WHICH WAS KNOCKED OUT OF POSITION BY THE TRENCHING FOR THE PHONE CABLE. SET 3/4" BY 24" FORM PIN AND CAP LABELED P.A. 345, P.S. #18994, ON LINE BETWEEN F-13 AND THE 1/2" PIPE IN THE MON. BOX. SET POINTED STONE ON NORTH SIDE OF THE PIN. MARKER ON LINE WITH CENTERLINE OF BURKLEY ROAD TO THE NORTH AND FENCE LINES BOTH EAST & WEST.

Rept No	27477
CRNR	9.00
MSSR	2.00
RCOP	10.00
Total	21.00

LAND CORNER RECORDATION CERTIFICATE

Liber

9 Page

2

Filing Requirement of Act 74, Mich. P.A. 1970
WILLIAMSTOWN TOWNSHIP

For corners in

INGHAM
(County)

Located In:

Corner Code #

1. Public Land Survey

T 4N R 1E

C-12

T R

T R

T R

2. Property Controlling
in Section

S T R

S T R


3. Miscellaneous
Property in Sec.

S T R

S T R

4. Lot No. , Recorded Plat

5. Private Claims



FILED
RETURNED
9/24/96

10/01/1996 11:13:24
REGISTER OF DEEDS
Paula Johnson
INGHAM COUNTY, MI

Register of Deeds Stamp & File Number

	A	B	C	D	E	F	G	H	I	J	K	L	M
2	6		5		4		3		2		1		
3													
4	7		8		9		10		11		12		
5													
6	18		17		16		15		14		13		
7													
8	19		20		21		22		23		24		
9													
10	30		29		28		27		26		25		
11													
12	31		32		33		34		35		36		
13													

I, RON HELSEL, in a field survey on SEPT. 12, 19 96, do hereby certify that under requirements of P.A. 74, Michigan P.A. of 1970, the corner points mentioned in lines 1 and 2 above were in conformance with regulations and rules therefore as required in the current manual of survey instructions of the United States Department of the Interior, Bureau of Land Management or by a decree of a Court of Law and/or that the corner points mentioned in lines 3, 4 and 5 above were in conformance with the rules of the Michigan Board of Land Surveyors or by a Decree of a Court of Law; established, re-established, monumented, re-monumented, recovered, found as expressed below:

NOTE: Not more than 4 corners, all in the same town and range, may be recorded on this certificate.

A. Description of original monument and accessories and/or subsequent restoration:
ORIGINAL MONUMENT: POST SET BY JOSEPH WAMPLER, U.S. DEPUTY SURVEYOR, MARCH, 1826 SET 40.00 CHAINS. BEECH 11", N66W, 6 1/2 LINKS
BEECH 15", S80E, 35 LINKS

1) VOL 3, PAGE 229, COUNTY SURVEYOR W.H. RAYNER ON JUNE 13, 1894, IGNORED THIS CORNER IN A SURVEY ALONG THE E-W 1/4 LINE RUNNING THE LINE BETWEEN A-12 (PRINCIPAL MERIDIAN) AND THE CENTER OF SECTION 32. SEC. 31 OF WILLIAMSTOWN IS A SLIVER SECTION AND OWNERSHIP OF LAND NORTH & SOUTH OF THE 1/4 LINE HAS BEEN CONTINUOUS.

CONTINUED ON BACK

B. Description of corner evidence found and/or method applied in restoring or reestablishing corner:
DEEMED THIS CORNER OBLITERATED & SET A 3/4" BY 24" STEEL MARKER AT THE INTERSECTION OF THE EAST-WEST 1/4 LINE OF SECTION 31 & 32. ESTABLISHED AS A LINE BETWEEN A-12 (PRINCIPAL MERIDIAN) AND D-12 (CENTER OF SECTION 32) AND THE LINE BETWEEN SECTIONS 31 & 32, ESTABLISHED BY C-11 & C-13, TO CONFORM WITH THE SURVEY BY W.H. RAYNER IN 1-A ABOVE.

C. Description of monument for corner and accessories established to perpetuate locating the position of the corner:
3/4" X 24" FORM PIN AND CAP LABELED P.A. 345, P.S. NO. 18994. 334'± EAST OF THE CENTERLINE OF MERIDIAN ROAD AND NEAR THE SOUTH ROW OF SWALLOW TAIL DRIVE.
CORNER C-13 AZ. 176°, 2629.68'
CORNER A-12 AZ. 270°, 344.08'
CORNER D-12 AZ. 90°, 2637.70'
CORNER C-11 AZ. 356°, 2652.23'
SET NAIL & TAG NO. 18994 S/SIDE POWER POLE AZ. 269°, 129.15'
CONC. MONUMENT ON SOUTH ROW OF SWALLOW TAIL LANE AZ. 270°37'40", 33.90'
CONC. MONUMENT ON NORTH ROW OF SWALLOW TAIL LANE AZ. 332°52'35", 74.59'
CENTERLINE CATCH BASIN N/SIDE SWALLOW TAIL LANE AZ. 48°46'05", 270.63'
CENTERLINE CATCH BASIN S/SIDE SWALLOW TAIL LANE AZ. 57°22'45", 289.24'

Signed by Ron Helsel

Date

SEPT 18, 1996

Surveyor's Michigan License No.

18994

P.A. 345 INGHAM COUNTY
PEER APPROVED 9/19/96 PL

FORM APPROVED BY MICHIGAN STATE BOARD OF LAND SURVEYORS, JAN. 28, 1971
REVISED MAY 14, 1975
REVISED JAN., 1983

"A" CONTINUED

- 2) DID NOT FIND FURTHER MENTION IN PUBLIC OR PRIVATE RECORDS.
- 3) APPARENTLY A BOUNDARY SURVEY WAS MADE BY A. WILLIAMS NO. 21275 ON THE AREA BETWEEN THE E-W 1/4 LINE AND THE NORTH R.O.W. LINE OF THE R.R. TO THE SOUTH, (WHAT IS RECORDED AS BAAN.GAN.AKA SITE CONDOMINIUM). NO SURVEY DOCUMENTS ARE AVAILABLE.

INCHON COMMA'WI
b7H7: 10H700U
REBIZIEN OF DEEDS
10\07\1733 11:13:54
RECORDED
INDEXED

17061

2 6786

5

LAND CORNER RECORDATION CERTIFICATE

Filing Requirement of Act 74, Mich. P.A. 1970

WILLIAMSTOWN TOWNSHIP

Liber

9 Page


4

For corners in
INGHAM
(County)

Located In:

Corner Code #

1. Public Land Survey T 4N R 1E C-13
- T R
- T R
- T R
2. Property Controlling S T R
- in Section S T R
3. Miscellaneous S T R
- Property in Sec. S T R



FILED
RECORDED
960037632
10/01/1996 11:13:26
REGISTER OF DEEDS
Paula Johnson
INGHAM COUNTY, MI

Register of Deeds Stamp & File Number

4. Lot No. , Recorded Plat
5. Private Claims

I, RON HELSEL, in a field survey on SEPT. 11, 19 96, do hereby certify that under requirements of P.A. 74, Michigan P.A. of 1970, the corner points mentioned in lines 1 and 2 above were in conformance with regulations and rules therefore as required in the current manual of survey instructions of the United States Department of the Interior, Bureau of Land Management or by a decree of a Court of Law and/or that the corner points mentioned in lines 3, 4 and 5 above were in conformance with the rules of the Michigan Board of Land Surveyors or by a Decree of a Court of Law; established, re-established, monumented, re-monumented, recovered, found as expressed below:

NOTE: Not more than 4 corners, all in the same town and range, may be recorded on this certificate.

	A	B	C	D	E	F	G	H	I	J	K	L	M
2	6		5		4		3		2		1		
3													
4	7		8		9		10		11		12		
5													
6	18		17		16		15		14		13		
7													
8	19		20		21		22		23		24		
9													
10	30		29		28		27		26		25		
11													
12	31		32		33		34		35		36		
13													

A. Description of original monument and accessories and/or subsequent restoration:
ORIGINAL MONUMENT: POST SET BY J. WAMPLER U.S. DEPUTY SURVEYOR MARCH, 1826.
80 CHAINS FROM E-13.

BEECH 11" N61W, 35 LINKS

BEECH 15" N43 1/2E, 39 LINKS

- 1) COUNTY SURVEYOR W.H. RAYNER, VOL 3, PAGE 229, JUNE 13, 1894. IGNORED THIS CORNER IN HIS SURVEY AND RAN A LINE FROM D-13 (SOUTH 1/4 COR) TO A-13 (SW COR SEC. 31).

CONTINUED ON BACK

B. Description of corner evidence found and/or method applied in restoring or reestablishing corner:
FOUND A 1/2" BAR AND CAP AS SET BY SURVEYOR WILLIAMS IN (2-A) ABOVE. THE POSITION OF THE BAR DID NOT CONFORM TO WILLIAMS SURVEY AND WAS NOT SET IN ACCORD WITH THE GOVERNMENT MANUAL OF PRACTICE. MEASURED 524.93' TO A-13 AND 1.5' NORTH OF THE TOWNSHIP LINE AS DETERMINED BY COUNTY SURVEYOR RAYNOR IN (1-A) ABOVE. EXCAVATED AND DID NOT FIND ANY EVIDENCE OF A PREVIOUS CORNER. DEEMED THE CORNER LOST AND SET A STANDARD 3/4" X 24" FORM PIN AT THE G.L.O. PRORATED DISTANCE BETWEEN A-13 & D-13 FOLLOWING THE INTENTION OF COUNTY SURVEYOR RAYNER. POSITION IS IN THE REMAINING REMNANTS OF AN OLD EAST-FENCE.

C. Description of monument for corner and accessories established to perpetuate locating the position of the corner:
3/4" X 24" STEEL FORM PIN WITH CAP LABELED P.A. 345, P.S. NO. 18994.
SE CORNER OF GARAGE FOUNDATION, HOUSE #3560, AZ. 17°, 103.20 FEET
SW CORNER OF BRICK GARAGE FOUNDATION, HOUSE #3560, AZ. 01°, 101.13 FEET
SET NAIL AND TAG NO. 18994 NORTH/SIDE TRIPLE 12" W. CHERRY, AZ. 277°, 8.05 FEET
SET NAIL AND TAG NO. 18994 SOUTH/SIDE 10" THORNAPPLE, AZ. 98°, 43.90'
N.N.W. 1.73 FEET WILLIAMS BAR AND CAP
WEST, 525.71 FEET TO A-13 (SW COR. SEC. 31)
EAST, 2638.42 FEET TO D-13 (SOUTH 1/4 COR. SEC. 32)
WEST, 48.84 FEET TO C-1 (T3N, R1E)

Signed by

Ron Helsel

Date

SEPT. 17, 1996

Surveyor's Michigan License No.

18994

P.A. 345 INGHAM COUNTY

PEER APPROVED 9/19/96 RL

FORM APPROVED BY MICHIGAN STATE BOARD OF LAND SURVEYORS, JAN. 28, 1971
REVISED MAY 14, 1975
REVISED JAN., 1983

"A" CONTINUED

2) AN UNRECORDED SURVEY, (PROVIDED BY MR. ROBERT LARKIN) BY A. WILLIAMS
NO. 21275, DATED JAN./MAY 1983, CALLED FOR A CORNER SET AT THE G.L.O.
DISTANCE FROM THE SW CORNER OF SECTION 31, 526.02 FEET (7.97 CHAINS).
WITNESSED AS:

NAIL AND TAG N/S DOUBLE 6" WILD CHERRY, WEST 7.40' (FOUND)

NAIL AND TAG N/S 6" MAPLE WEST, 47.60' (GONE)

NAIL AND TAG N/S 10" CRABAPPLE, EAST, 54.12' (FOUND THORNAPPLE)

INCHMAN CORP. MI
65013 1000200
REGISTER OF DEEDS
1010717332 11:13:52
200011275
RECORDED
FILED

FILED

2 6906