

# LAND CORNER RECORDATION CERTIFICATE

FILING REQUIREMENT OF ACT 74, MICH. P.A. 1970

LIBER

1 MC 179

FILED

FOR CORNERS OF—

LOCATED IN—

CORNER CODE NUMBER

1. PUBLIC LAND SURVEY

T. 4 N. R. 1 E. W.

E-13

2. PROPERTY CONTROLLING IN SECTION

T. \_\_\_\_\_ N. R. \_\_\_\_\_ E. W.

3. MISCELLANEOUS PROPERTY IN SECTION

T. \_\_\_\_\_ N. R. \_\_\_\_\_ E. W.

4. LOT NO. \_\_\_\_\_, RECORDED PLAT \_\_\_\_\_

5. PRIVATE CLAIMS \_\_\_\_\_

OCT 8 2 01 PM '71

REGISTER OF DEEDS  
MICHIGAN  
INGHAM COUNTY, MICH.

REGISTER OF DEEDS STAMP AND FILING NUMBER

I, RICHARD E. LOMAX do hereby certify that under requirements of P.A. 74, Michigan P.A. of 1970, the corner points mentioned in lines 1 and 2 above (identified with circles on index code diagram—over) were, in a field survey on JUNE 4 1971, established, re-established, monumented, re-monumented, recovered or restored as expressed below and in conformance with regulations and rules therefore as required in the current manual of survey instructions of the United States Department of the Interior, Bureau of Land Management or by a decree of a court of law. Furthermore, that the corner points mentioned in lines 3 and 4 above were, in a field survey on \_\_\_\_\_ 19\_\_\_\_, found, recovered, restored, established or re-established as expressed below and in conformance with the rules of the Michigan State Board of Registration for Land Surveyors or, by a Decree of a Court of law:

A. Description of original monument and accessories and/or subsequent restoration:

B. Description of corner evidence found and/or method applied in restoring or re-establishing corner:

FOUND 1/2" SQUARE IRON BAR IN BLACKTOP ROAD.  
0.2 BELOW SURFACE.

C. Description of monument for corner and accessories established to perpetuate locating the position of the corner:

1/2" IRON BAR IS SW CORNER SEC 33. WITNESSED BY  
27" BOX ELDER - N 26° E - 53.55'; 1/2" IRON PIPE - DUE NORTH 33.00';  
SW COR FDN HSE 784.25'

SIGNED BY

Richard E. Lomax

DATE

6-8-71

SURVEYOR'S MICHIGAN REGISTRATION NO.

17625

FOR STATE AND UNITED STATES AGENCIES:

SIGNED BY

CHIEF OF SURVEY PARTY

DATE


APPROVED AND SIGNED BY

MICHIGAN REGISTERED LAND SURVEYOR

DATE

SURVEYOR'S MICHIGAN REGISTRATION NO.

(SEAL)



11 MAY 73

INGHAM COUNTY

## LAND CORNER RECORDATION CERTIFICATE

FILING REQUIREMENT OF ACT 74, MICH. P.A. 1970

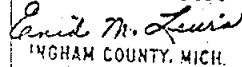
LIBER 2 PG 403

FOR CORNERS OF:-	LOCATED IN:-	CORNER CODE NUMBER
1. PUBLIC LAND SURVEY Sec. 33 T. 4 N. R. 1 E.		E-11, F-11
2. PROPERTY CONTROLLING IN SECTION T. N. S. R. E. W.		
3. MISCELLANEOUS PROPERTY IN SECTION T. N. S. R. E. W.		
4. LOT NO. _____, RECORDED PLAT _____		
5. PRIVATE CLAIMS _____		

FILED

MAY 11 9 46 AM '73

REGISTER OF DEEDS


 Paul M. Lewis  
 INGHAM COUNTY, MICH.

REGISTER OF DEEDS STAMP AND FILING NUMBER

I, Ronnie, M. Lester do hereby certify that under requirements of P.A. 74, Michigan P.A. of 1970, the corner points mentioned in lines 1 and 2 above (identified with circles on index code diagram-over) were, in a field survey on March 13 1973, established, re-established, monumented, re-monumented, recovered or restored as expressed below and in conformance with regulations and rules therefore as required in the current manual of survey instructions of the United States Department of the Interior, Bureau of Land Management or by a decree of a court of law. Furthermore, that the corner points mentioned in lines 3, 4 and 5 above were, in a field survey on \_\_\_\_\_ 19\_\_\_\_, found, recovered, restored, established or re-established as expressed below and in conformance with the rules of the Michigan State Board of Registration for Land Surveyors or, by a Decree of a Court of law:

A. Description of original monument and accessories and/or subsequent restoration:

- E-11 Original monument and accessories obliterated  
 F-11 Original monument and accessories obliterated

B. Description of corner evidence found and/or method applied in restoring or re-establishing corner:

- E-11 Re-established corner using recorded plat of Sunnyside Plat as recorded in Liber 14, page 19 Ingham County records.  
 F-11 Found 1/2" bar on old fence line East and West in Centerline of Thatcher Road. Plat monument to East 33.0'.

C. Description of monument for corner and accessories established to perpetuate locating the position of the corner:

- E-11 Set 1/2" bar  
 SE Corner old school house foundation, NW, 92.90'  
 Nail & Tag in North side fence post, SW, 33.71'  
 Nail & Tag in West side 30" ash, NNE, 133.24'  
 F-11 1/2" bar Centerline Road  
 SW Corner of garage, NE, 83.50'  
 Cut in top of 12" C.M.P., WNW, 20.08'  
 Spike in East side of 18" oak, SSW, 52.99'

SIGNED BY Ronnie M. LesterDATE May 30, 1973

SURVEYOR'S MICHIGAN REGISTRATION NO. 18998

FOR STATE AND UNITED STATES AGENCIES:

SIGNED BY \_\_\_\_\_ DATE \_\_\_\_\_

CHIEF OF SURVEY PARTY

APPROVED AND SIGNED BY \_\_\_\_\_ DATE \_\_\_\_\_

MICHIGAN REGISTERED LAND SURVEYOR

(SEAL)

SURVEYOR'S MICHIGAN REGISTRATION NO. \_\_\_\_\_

525

Form No. MLM735  
 DOUBLEGAY BROS. & CO., KALAMAZOO, MICH.FORM APPROVED BY MICHIGAN STATE BOARD OF REGISTRATION, JAN. 28, 1971  
 DISTRIBUTED BY MICHIGAN SOCIETY OF REGISTERED LAND SURVEYORS

21 APR 77

## LAND CORNER RECORDATION CERTIFICATE

FILING REQUIREMENT OF ACT 74, MICH. P.A. 1970

FOR CORNERS OF-- LOCATED IN-- CORNER CODE NUMBER

1. PUBLIC LAND SURVEY X T. 4 S. R. 1 E. 6-11

2. PROPERTY CONTROLLING IN SECTION T. N. S. R. E. W.

3. MISCELLANEOUS PROPERTY IN SECTION T. N. S. R. E. W.

4. LOT NO. , RECORDED PLAT

5. PRIVATE CLAIMS

LIBER 4 PG 27

FILED

APR 21 3 50 PM '77

REGISTER OF DEEDS

Paula Johnson  
INGHAM COUNTY, MICH.REGISTER OF DEEDS STAMP AND  
FILING NUMBER

I, Douglas W. Hooth, do hereby certify that under requirements of P.A. 74, Michigan P.A. of 1970, the corner points mentioned in lines 1 and 2 above were, in a field survey on March 15th, 1977, established, re-established, monumented, re-monumented, recovered or restored as expressed below and in conformance with regulations and rules therefore as required in the current manual of survey instructions of the United States Department of the Interior, Bureau of Land Management or by a decree of a court of law. Furthermore, that the corner points mentioned in lines 3, 4 and 5 above were, in a field survey on \_\_\_\_\_, 19\_\_\_\_, found, recovered, restored, established or re-established as expressed below and in conformance with the rules of the Michigan State Board of Registration for Land Surveyors or, by a Decree of a Court of law:

A. Description of original monument and accessories and/or subsequent restoration:  
1/2 inch Rod as described in 1941 Survey.

B. Description of corner evidence found and/or method applied in restoring or re-establishing corner:  
Found Rail Road spike at surface, dug down and found 1/2 inch rod as described and witnessed by H.R. Wilcox in 1941 Survey of Road Side Park.


Found Witnesses:

NW	60	Fence Post
NE	73.2'	Wild Cherry

C. Description of monument for corner and accessories established to perpetuate locating the position of the corner:  
1/2 inch Pipe in Monument Box.

Witnesses:

N 75° E	73.20'	Nail and Tag in 20" Wild Cherry
N 22° W	59.93'	Nail and Tag in End Fence Post
N 80° E	47.7'	North End of 12" Culvert
S 65° E	48.8'	South End of 12" Culvert
N 57° E	44.05'	Face of Street Sign Post
S 38° E	49.05'	Face of Bell Telephone Pedestal



SIGNED BY \_\_\_\_\_ DATE \_\_\_\_\_

SURVEYOR'S MICHIGAN REGISTRATION NO. \_\_\_\_\_

(SEAL)

FOR STATE AND UNITED STATES AGENCIES:

SIGNED BY Edwin L. Morse DATE March 28, 1977APPROVED AND SIGNED BY Douglas W. Hooth DATE 3-31-77  
MICHIGAN REGISTERED LAND SURVEYOR  
Mich. Dept. of State Hwys. & Trans.

(SEAL)

SURVEYOR'S MICHIGAN REGISTRATION NO. 7966

1037

FORM APPROVED BY MICHIGAN STATE BOARD OF REGISTRATION, JAN. 28, 1971  
REVISED MAY 14, 1978

MAY PLACE SKETCH ON BACK OR ATTACHED SHEET

16 SEPT 77

## LAND CORNER RECORDATION CERTIFICATE

FILING REQUIREMENT OF ACT 74, MICH. P.A. 1970

W 1/2 Post Section 33, T4N, R1E, Williamston Twp.  
S.W. Corner Section 33, T4N, R1E, Williamston Twp.

LIBER

4 PG 90

FILED

FOR CORNERS OF--	LOCATED IN--	CORNER CODE NUMBER
1. PUBLIC LAND SURVEY <u>33</u> T. <u>4</u> N. R. <u>1</u> E.		<u>E-12, E-13</u>
2. PROPERTY CONTROLLING IN SECTION _____, T. _____ S., R. _____ W.		
3. MISCELLANEOUS PROPERTY IN SECTION _____, T. _____ S., R. _____ W.		
4. LOT NO. _____, RECORDED PLAT _____		
5. PRIVATE CLAIMS _____		

SEP 16 10 40 AM '77

REGISTER OF DEEDS

Paula Johnson  
INGHAM COUNTY, MICH.REGISTER OF DEEDS STAMP AND  
FILING NUMBER

I, Laverne J. Hendryx, do hereby certify that under requirements of P.A. 74, Michigan P.A. of 1970, the corner points mentioned in lines 1 and 2 above were, in a field survey on March 13, 1976, established, re-established, monumented, re-monumented, recovered or restored as expressed below and in conformance with regulations and rules therefore as required in the current manual of survey instructions of the United States Department of the Interior, Bureau of Land Management or by a decree of a court of law. Furthermore, that the corner points mentioned in lines 3, 4 and 5 above were, in a field survey on \_\_\_\_\_, 19\_\_\_\_, found, recovered, restored, established or re-established as expressed below and in conformance with the rules of the Michigan State Board of Registration for Land Surveyors or, by a Decree of a Court of law:

A. Description of original monument and accessories and/or subsequent restoration:

B. Description of corner evidence found and/or method applied in restoring or re-establishing corner:

W 1/2 Post  
found blue stone for corner  
and property stays East  
SW Corner  
found gas pipe

C. Description of monument for corner and accessories established to perpetuate locating the position of the corner:

E-12 W 1/2 Post  
Blue Stone in west shoulder  
Set gas pipe on top.  
gas pipe East 33.0  
N.W. Corner of house E.S.E. 114.25'  
Center of 14" Maple S.E. 83.4'  
Center of power pole S.W. 101.8'

E-13 SW Corner  
Gas pipe  
Center double pinnut W 25' 10 1/2"  
NE Corner of block porch S.W. 94.0"  
NW Corner of brick house S.E. 105.2"

SIGNED BY Laverne J. HendryxDATE March 13, 1976SURVEYOR'S MICHIGAN REGISTRATION NO. 3276

(SEAL)

FOR STATE AND UNITED STATES AGENCIES:

SIGNED BY \_\_\_\_\_

CHIEF OF SURVEY PARTY

DATE \_\_\_\_\_

APPROVED AND SIGNED BY \_\_\_\_\_

MICHIGAN REGISTERED LAND SURVEYOR

DATE \_\_\_\_\_

(SEAL)

SURVEYOR'S MICHIGAN REGISTRATION NO. \_\_\_\_\_

1092

FORM APPROVED BY MICHIGAN STATE BOARD OF REGISTRATION, JAN. 26, 1971  
REVISED MAY 14, 1975

MAY PLACE SKETCH ON BACK OR ATTACHED SHEET

10 AUG 79

LAND CORNER RECORDATION CERTIFICATE

FILING REQUIREMENT OF ACT 74, MICH. P.A. 1970

LIBER

5 PG 281

FOR CORNERS OF—	LOCATED IN—	CORNER CODE NUMBER
1. PUBLIC LAND SURVEY 33 T. 4N S. R. 1E E. W.		E-12
2. PROPERTY CONTROLLING IN SECTION T. S. R. E. W.		
3. MISCELLANEOUS PROPERTY IN SECTION T. S. R. E. W.		
4. LOT NO. , RECORDED PLAT		
5. PRIVATE CLAIMS		

FILED

AUG 10 11 01 AM '79

REGISTER OF DEEDS

Paula Johnson  
INGHAM COUNTY, MICH.

REGISTER OF DEEDS STAMP AND  
FILING NUMBER

I, George M. Young, do hereby certify that under requirements of P.A. 74, Michigan P.A. of 1970, the corner points mentioned in lines 1 and 2 above were, in a field survey on April 23, 1979, established, re-established, monumented, re-monumented, recovered or restored as expressed below and in conformance with regulations and rules therefore as required in the current manual of survey instructions of the United States Department of the Interior, Bureau of Land Management or by a decree of a court of law. Furthermore, that the corner points mentioned in lines 3, 4 and 5 above were, in a field survey on April 23, 1979, found, recovered, restored, established or re-established as expressed below and in conformance with the rules of the Michigan State Board of Registration for Land Surveyors or, by a Decree of a Court of law:

A. Description of original monument and accessories and/or subsequent restoration:


E-12 No record of the original monument.  
No record of any subsequent restoration.

B. Description of corner evidence found and/or method applied in restoring or re-establishing corner:

E-12 Corner evidence found:  
Very old cedar anchor post which had been set in a socket of field stone and was located at the intersection of N-S-E-W fences. This location agreed with dimensions of adjoining parcel descriptions.

C. Description of monument for corner and accessories established to perpetuate locating the position of the corner:

E-12 Monument: 3/4"x36" iron pipe with cap @ C/L of anchor post location (Field stone socket. Witnesses to monument:  
P.K. & Washer, E root, 48" Beech N 30° W 42.18'  
P.K. & Washer, E face, 18" Oak S 40.89'  
P.K. & Washer, N face, 8" Maple W 12.71'  
P.K. & Washer, S face 16" Ash E 30.98'



SIGNED BY George M. Young DATE July 24, 1979

SURVEYOR'S MICHIGAN REGISTRATION NO. 17640

(SEAL)

FOR STATE AND UNITED STATES AGENCIES:

SIGNED BY \_\_\_\_\_ DATE \_\_\_\_\_

CHIEF OF SURVEY PARTY

APPROVED AND SIGNED BY \_\_\_\_\_ DATE \_\_\_\_\_

MICHIGAN REGISTERED LAND SURVEYOR

(SEAL)

SURVEYOR'S MICHIGAN REGISTRATION NO. \_\_\_\_\_

1663

FORM APPROVED BY MICHIGAN STATE BOARD OF REGISTRATION, JAN. 26, 1971  
REVISED MAY 14, 1975

MAY PLACE SKETCH ON BACK OR ATTACHED SHEET

LIBER 7 PAGE 190

LAND CORNER RECORDATION CERTIFICATE  
Filing Requirement of Act 74, Mich. P.A. 1970

FILED

For corners in

<u>Ingham</u> (County)	Located In:	Corner Code #
1. Public Land Survey	T <u>4N</u> R <u>1E</u>	<u>D-11</u>
	T _____ R _____	_____
	T _____ R _____	_____
	T _____ R _____	_____
2. Property Controlling in Section	S _____ T _____ R _____	_____
	S _____ T _____ R _____	_____
3. Miscellaneous Property in Sec.	S _____ T _____ R _____	_____
	S _____ T _____ R _____	_____
4. Lot No. _____, Recorded Plat _____		
5. Private Claims _____		

SEP 18 10 41 AM '90

REGISTER OF DEEDS  
*James E. Stephens*  
INGHAM COUNTY, MICH.

Register of Deeds Stamp & File Number

I, James E. Stephens, in a field survey on September 13, 1990, do hereby certify that under requirements of P.A. 74, Michigan P.A. of 1970, the corner points mentioned in lines 1 and 2 above were in conformance with regulations and rules therefore as required in the current manual of survey instructions of the United States Department of the Interior, Bureau of Land Management or by a decree of a Court of Law and/or that the corner points mentioned in lines 3, 4 and 5 above were in conformance with the rules of the Michigan Board of Land Surveyors or by a Decree of a Court of Law; established, re-established, monumented, re-monumented, recovered, found as expressed below:

NOTE: Not more than 4 corners, all in the same town and range, may be recorded on this certificate.

A. Description of original monument and accessories and/or subsequent restoration:

Original monument and accessories were not found.

B. Description of corner evidence found and/or method applied in restoring or reestablishing corner:

A ½ inch diameter iron rod and cap was found approximately 4.3 feet North of the North edge of pavement. Rod was found to be compatible with the plat of GRAND ESTATES.

C. Description of monument for corner and accessories established to perpetuate locating the position of the corner:

The ½ inch diameter iron rod was witnessed by:  
Surveyor Tag No. 12034 nailed to East side of 14" Maple tree, ✓ *Retaged*  
N2°W 9.60 feet.  
Surveyor Tag No. 12034 nailed to East side of 40" Poplar tree, ✓  
N45°E 21.83 feet.  
Surveyor Tag No. 12034 nailed to East side of 24" Walnut tree, ✓ *Retaged*  
S2°E 34.65 feet.  
½" rod and cap No. 25832 N3°W 33.00 feet.



Signed by James E. Stephens Date September 13, 1990  
Surveyor's Michigan License No. 16053

FORM APPROVED BY MICHIGAN STATE BOARD OF LAND SURVEYORS, JAN. 28, 1971  
REVISED MAY 14, 1975  
REVISED JAN., 1983

LAND CORNER RECORDATION CERTIFICATE  
Filing Requirement of Act 74, Mich. P.A. 1970

LIBER 7 PAGE 191

FILED

For corners in

Ingham

(County)

Located In:

Corner Code ##

1. Public Land Survey

T 4N R 1E

D-13

T R

T R

T R

2. Property Controlling  
in Section

S T R

S T R

3. Miscellaneous  
Property in Sec.

S T R

S T R

4. Lot No. , Recorded Plat

5. Private Claims

SEP 18 10 41 AM '90

REGISTER OF DEEDS

INGHAM COUNTY MICH.

Register of Deeds Stamp & File Number

Williamstown Township

	A	B	C	D	E	F	G	H	I	J	K	L	M
2	6	5	4	3	2	1							
3													
4	7	8	9	10	11	12							
5													
6	13	14	15	16	17	18							
7													
8	19	20	21	22	23	24							
9													
10	25	26	27	28	29	30							
11													
12	31	32	33	34	35	36							
13													

I, James E. Stephens, in a field survey on September 13, 1990, do hereby certify that under requirements of P.A. 74, Michigan P.A. of 1970, the corner points mentioned in lines 1 and 2 above were in conformance with regulations and rules therefore as required in the current manual of survey instructions of the United States Department of the Interior, Bureau of Land Management or by a decree of a Court of Law and/or that the corner points mentioned in lines 3, 4 and 5 above were in conformance with the rules of the Michigan Board of Land Surveyors or by a Decree of a Court of Law; established, re-established, monumented, re-monumented, recovered, found as expressed below:

NOTE: Not more than 4 corners, all in the same town and range, may be recorded on this certificate.

A. Description of original monument and accessories and/or subsequent restoration:

Original monument and accessories were not found.

B. Description of corner evidence found and/or method applied in restoring or reestablishing corner:

Found 1 1/2" pipe in base of 4-way fence corner.

C. Description of monument for corner and accessories established to perpetuate locating the position of the corner:


1 1/2" open pipe witnessed by tags nailed to:

West side 10" Elm tree S3°E 28.45 feet. ~~tree~~

North side 8" Birch tree East 17.45 feet. ~~cont~~

East side 14" Cherry tree N5°W 24.10 feet. ~~FD Tree~~

West side 6" Cherry tree N8°W 3.45 feet. ~~FD Tree~~



Signed by

*James E. Stephens*

Date

September 13, 1990

Surveyor's Michigan License No.

16053

FORM APPROVED BY MICHIGAN STATE BOARD OF LAND SURVEYORS, JAN. 28, 1971  
REVISED MAY 14, 1975  
REVISED JAN., 1983

2337

LAND CORNER RECORDATION CERTIFICATE  
Filing Requirement of Act 74, Mich. P.A. 1970

FILED

For corners in

Ingham  
(County)

Located In:

Corner Code ##

1. Public Land Survey T 4N R 1E E-11  
T \_\_\_\_\_ R \_\_\_\_\_  
T \_\_\_\_\_ R \_\_\_\_\_  
T \_\_\_\_\_ R \_\_\_\_\_
2. Property Controlling S \_\_\_\_\_ T \_\_\_\_\_ R \_\_\_\_\_  
in Section S \_\_\_\_\_ T \_\_\_\_\_ R \_\_\_\_\_
3. Miscellaneous S \_\_\_\_\_ T \_\_\_\_\_ R \_\_\_\_\_  
Property in Sec. S \_\_\_\_\_ T \_\_\_\_\_ R \_\_\_\_\_
4. Lot No. \_\_\_\_\_, Recorded Plat \_\_\_\_\_
5. Private Claims \_\_\_\_\_

SEP 18 10 43 AM '90

REGISTER OF DEEDS

INGHAM COUNTY, MICH

Register of Deeds Stamp &amp; File Number

Williamstown Township

	A	B	C	D	E	F	G	H	I	J	K	L	M
2	6	5	4	3	2	1							
3													
4	7	8	9	10	11	12							
5													
6	18	17	16	15	14	13							
7													
8	19	20	21	22	23	24							
9													
10	30	29	28	27	26	25							
11													
12	31	32	33	34	35	36							
13													

I, James E. Stephens, in a field survey on September 13, 19 90, do hereby certify that under requirements of P.A. 74, Michigan P.A. of 1970, the corner points mentioned in lines 1 and 2 above were in conformance with regulations and rules therefore as required in the current manual of survey instructions of the United States Department of the Interior, Bureau of Land Management or by a decree of a Court of Law and/or that the corner points mentioned in lines 3, 4 and 5 above were in conformance with the rules of the Michigan Board of Land Surveyors or by a Decree of a Court of Law: established, re-established, monumented, re-monumented, recovered, found as expressed below:

NOTE: Not more than 4 corners, all in the same town and range, may be recorded on this certificate.

A. Description of original monument and accessories and/or subsequent restoration:

Original monument and accessories obliterated.

B. Description of corner evidence found and/or method applied in restoring or reestablishing corner:

The  $\frac{1}{2}$ " bar identified in the Land Corner Recordation Certificate recorded in Liber 2, Page 403 was found as indicated.

This Certificate is being recorded to update witness information.

C. Description of monument for corner and accessories established to perpetuate locating the position of the corner:

$\frac{1}{2}$ " bar witnessed by:

SE corner of old school house foundation NW 92.90 feet.  
Base of stop sign S10°W 35.95 feet.  
Survey Tag No. 25832 nailed to West side utility pole  
S20°E 66.45 feet.  
Survey Tag No. 25832 nailed to West side 6" Maple tree  
N45°W 72.30 feet.



Signed by

Date

September 13, 1990

Surveyor's Michigan License No.

16053

FORM APPROVED BY MICHIGAN STATE BOARD OF LAND SURVEYORS, JAN. 28, 1971  
REVISED MAY 14, 1975  
REVISED JAN., 1983

2338



**LAND CORNER RECORDATION CERTIFICATE**  
**Filing Requirement of Act 74, Mich. P.A. 1970**

FILED

For corners in

Ingham  
(County)

Located in:

Corner Code ##

- |                         |                         |             |
|-------------------------|-------------------------|-------------|
| 1. Public Land Survey   | T <u>4N</u> R <u>1E</u> | <u>E-12</u> |
|                         | T _____ R _____         | _____       |
|                         | T _____ R _____         | _____       |
|                         | T _____ R _____         | _____       |
| 2. Property Controlling | S _____ T _____ R _____ | _____       |
| in Section              | S _____ T _____ R _____ | _____       |
| 3. Miscellaneous        | S _____ T _____ R _____ | _____       |
| Property in Sec.        | S _____ T _____ R _____ | _____       |

SEP 10 10 43 AM 1990

REGISTER OF DEEDS

INGHAM COUNTY, MICH.

Register of Deeds Stamp &amp; File Number

4. Lot No. \_\_\_\_\_, Recorded Plat \_\_\_\_\_
5. Private Claims \_\_\_\_\_

Williamstown Township

	A	B	C	D	E	F	G	H	I	J	K	L	M
2	6	5	4	3	2	1							
3													
4	7	8	9	10	11	12							
5													
6	18	17	16	15	14	13							
7													
8	19	20	21	22	23	24							
9													
10	30	29	28	27	26	25							
11													
12	31	32	33	34	35	36							
13													

I, James E. Stephens, in a field survey on September 13, 1990, do hereby certify that under requirements of P.A. 74, Michigan P.A. of 1970, the corner points mentioned in lines 1 and 2 above were in conformance with regulations and rules therefore as required in the current manual of survey instructions of the United States Department of the Interior, Bureau of Land Management or by a decree of a Court of Law and/or that the corner points mentioned in lines 3, 4 and 5 above were in conformance with the rules of the Michigan Board of Land Surveyors or by a Decree of a Court of Law; established, re-established, monumented, re-monumented, recovered, found as expressed below:

**NOTE: Not more than 4 corners, all in the same town and range, may be recorded on this certificate.**

## A. Description of original monument and accessories and/or subsequent restoration:

Original monument and accessories were not found.

## B. Description of corner evidence found and/or method applied in restoring or reestablishing corner:

Found blue stone with iron pipe on top of stone as indicated in the Land Corner Recordation Certificate recorded in Liber 4, Page 90.

Replaced stone and pipe with  $\frac{1}{2}$ " diameter steel rod and cap located approximately 2.5 feet West of West edge of pavement and approximately 12 inches below pavement.

## C. Description of monument for corner and accessories established to perpetuate locating the position of the corner:

 $\frac{1}{2}$ " diameter steel rod witnessed by tags nailed to:

Utility pole S30°E 109.20 feet. ✓

14" Maple tree S40°E 82.90 feet. ✓

Utility pole S20°W 101.70 feet. ✓

NW corner of foundation of house No. 3748 ESE 114.25 feet. ✓



Signed by James E. Stephens Date September 13, 1990  
 Surveyor's Michigan License No. 16053

FORM APPROVED BY MICHIGAN STATE BOARD OF LAND SURVEYORS, JAN. 28, 1971  
 REVISED MAY 14, 1975  
 REVISED JAN., 1983

**LAND CORNER RECORDATION CERTIFICATE**  
**Filing Requirement of Act 74, Mich. P.A. 1970**

FILED

For corners in

Ingham  
 (County)

Located In:

Corner Code --

1. Public Land Survey

T 4N R 1E E-13T      R     T      R     T      R     2. Property Controlling  
in SectionS      T      R     S      T      R     3. Miscellaneous  
Property in Sec.S      T      R     S      T      R     4. Lot No.         , Recorded Plat         5. Private Claims         

SEP 18 10 43 AM '90

REGISTER OF DEEDS

INGHAM COUNTY, MICH.

Register of Deeds Stamp &amp; File Number

Williamstown Township

	A	B	C	D	E	F	G	H	I	J	K	L	M
2	6	5	4	3	2	1							
3													
4	7	8	9	10	11	12							
5													
6	18	17	16	15	14	13							
7													
8	19	20	21	22	23	24							
9													
10	30	29	28	27	26	25							
11													
12	31	32	33	34	35	36							
13													

I, James E. Stephens, in a field survey on September 13, 19 90,  
 do hereby certify that under requirements of P.A. 74, Michigan P.A. of 1970, the corner points mentioned  
 in lines 1 and 2 above were in conformance with regulations and rules therefore as required in the  
 current manual of survey instructions of the United States Department of the Interior, Bureau of Land  
 Management or by a decree of a Court of Law and/or that the corner points mentioned in lines 3, 4 and 5  
 above were in conformance with the rules of the Michigan Board of Land Surveyors or by a Decree of a  
 Court of Law; established, re-established, monumented, re-monumented, recovered, found as  
 expressed below:

**NOTE: Not more than 4 corners, all in the same town and range, may be recorded  
 on this certificate.**

A. Description of original monument and accessories and/or subsequent restoration:

Original monument and accessories were not found.

B. Description of corner evidence found and/or method applied in restoring or reestablishing corner:


The corner identified in the Land Corner Recordation Certificate recorded in  
 Liber 4, Page 90 was found as indicated.

This Certificate is being recorded to update witness information.

C. Description of monument for corner and accessories established to perpetuate locating the position of the corner:

Rod and cap witnessed by survey tags nailed to:

West side of 12" Maple tree S40°E 63.63 feet. *Retaged*  
 South side of twin Pignut tree West 25.40 feet. *Retaged*  
 NE corner of block porch SW 94.00 feet. ✓  
 NW corner of brick house SE 105.15 feet. ✓



Signed by

*James E. Stephens*  
 Surveyor's Michigan License No. 16053

Date

September 13, 1990