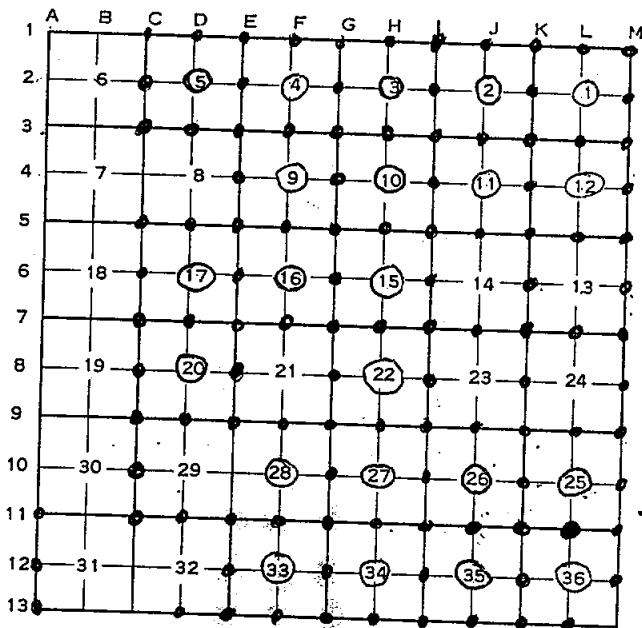


# TOWNSHIP CORNER NUMBERING CODE DIAGRAM



## CORNER INDEX

CODE NO.	FILING NUMBER	CODE NO.	FILING NUMBER
G-1	<i>Li. 8 pg. 57</i>	K-1	<i>Liber 6 pg. 82</i>
G-2	<i>Liber 1 PG 147</i>	K-2	<i>Liber 1 PG 155</i>
G-3	<i>Liber 1 PG 137</i>	K-3	<i>Liber 1 PG 157</i>
G-4	<i>Liber 3 pg. 67</i>	K-4	<i>Liber 1 PG 91</i>
G-5	<i>Liber 5 pg. 286</i>	K-5	<i>Liber 1 pg. 553</i>
G-6	<i>Liber 3 pg. 13</i>	K-6	<i>Liber 1 pg. 555</i>
G-7	<i>Liber 3 pg. 15</i>	K-7	<i>Liber 1 PG 271</i>
G-8	<i>Liber 3 pg. 126</i>	K-8	<i>Liber 1 PG 269</i>
G-9	<i>Liber 1 PG 423</i>	K-9	<i>Liber 2 pg. 227</i>
G-10	<i>Liber 6 pg. 202</i>	K-10	<i>Liber 2 pg. 225</i>
G-11	<i>Liber 5 pg. 14</i>	K-11	<i>Liber 3 pg. 498</i>
G-12	<i>Liber 1 PG 11</i>	K-12	<i>Liber 3 pg. 496</i>
G-13	<i>Liber 1 PG 429</i>	K-13	<i>Liber 6 pg. 351</i>

## CORNER INDEX

CODE NO.	FILING NUMBER	CODE NO.	FILING NUMBER
A-1		D-1	<i>Liber 5 pg. 69</i>
A-2		D-2	<i>Liber 4 pg. 107</i>
A-3		D-3	<i>Liber 3 pg. 333</i>
A-4		D-4	
A-5		D-5	<i>Liber 5 pg. 289</i>
A-6		D-6	<i>Liber 6 pg. 283</i>
A-7		D-7	<i>Liber 1 pg. 499</i>
A-8		D-8	<i>Liber 3 pg. 468</i>
A-9		D-9	<i>Liber 1 pg. 577</i>
A-10		D-10	
A-11	<i>Liber 4 pg. 355</i>	D-11	<i>Liber 7 pg. 190</i>
A-12	<i>Liber 3 pg. 625</i>	D-12	
A-13	<i>Liber 3 pg. 625</i>	D-13	<i>Liber 7 pg. 191</i>
B-1		E-1	<i>Liber 3 pg. 161</i>
B-2		E-2	<i>Liber 1 PG 221</i>
B-3		E-3	<i>Liber 1 PG 223</i>
B-4		E-4	<i>Liber 1 pg. 597</i>
B-5		E-5	<i>Liber 1 PG 23</i>
B-6		E-6	<i>Liber 6 pg. 115</i>
B-7		E-7	<i>Liber 3 pg. 465</i>
B-8		E-8	<i>Liber 3 pg. 476</i>
B-9		E-9	<i>Liber 1 pg. 493</i>
B-10		E-10	
B-11		E-11	<i>Liber 2 pg. 403</i>
B-12		E-12	<i>Liber 4 pg. 90</i>
B-13		E-13	<i>Liber 1 PG 179</i>
C-1	<i>Liber 5 pg. 69</i>	F-1	<i>Liber 4 pg. 384</i>
C-2	<i>Liber 3 pg. 564</i>	F-2	<i>Liber 5 pg. 100</i>
C-3	<i>Liber 4 pg. 106</i>	F-3	<i>Liber 1 PG 97</i>
C-4		F-4	<i>Liber 2 pg. 539</i>
C-5	<i>Liber 3 pg. 627</i>	F-5	<i>Liber 1 PG 21</i>
C-6	<i>Liber 6 pg. 81</i>	F-6	<i>Liber 6 pg. 157</i>
C-7	<i>Liber 1 pg. 497</i>	F-7	<i>Liber 5 pg. 364</i>
C-8	<i>Liber 1 pg. 495</i>	F-8	
C-9	<i>Liber 1 pg. 491</i>	F-9	<i>Liber 1 PG 425</i>
C-10	<i>Liber 4 pg. 26</i>	F-10	<i>Liber 7 pg. 55</i>
C-11	<i>Liber 4 pg. 27</i>	F-11	<i>Liber 2 pg. 403</i>
C-12		F-12	<i>Liber 6 pg. 113</i>
C-13		F-13	<i>Li. 7 pg. 259</i>
		J-1	<i>Liber 1 PG 141</i>
		J-2	<i>Liber 1 PG 151</i>
		J-3	<i>Liber 1 PG 95</i>
		J-4	<i>Liber 1 PG 93</i>
		J-5	<i>Liber 1 pg. 551</i>
		J-6	
		J-7	<i>Liber 1 pg. 557</i>
		J-8	
		J-9	<i>Liber 1 PG 209</i>
		J-10	<i>Liber 1 PG 211</i>
		J-11	<i>Liber 1 PG 455</i>
		J-12	<i>Liber 3 pg. 500</i>
		J-13	<i>Liber 6 pg. 350</i>
		L-1	<i>Liber 3 pg. 537</i>
		L-2	<i>Liber 2 pg. 373</i>
		L-3	<i>Liber 2 pg. 375</i>
		L-4	<i>Liber 5 pg. 251</i>
		L-5	<i>Liber 2 pg. 603</i>
		L-6	
		L-7	<i>Liber 5 pg. 296</i>
		L-8	
		L-9	<i>Liber 2 pg. 483</i>
		L-10	<i>Liber 2 pg. 483</i>
		L-11	<i>Liber 1 PG. 413</i>
		L-12	<i>Liber 4 pg. 207</i>
		L-13	<i>Liber 6 pg. 232</i>
		M-1	<i>Liber 3 pg. 537</i>
		M-2	<i>Liber 5 pg. 257</i>
		M-3	<i>Liber 5 pg. 242</i>
		M-4	<i>Liber 4 pg. 316</i>
		M-5	<i>Liber 5 pg. 301</i>
		M-6	<i>Liber 4 pg. 67</i>
		M-7	<i>Liber 4 pg. 166</i>
		M-8	<i>Liber 5 pg. 191</i>
		M-9	<i>Liber 5 pg. 136</i>
		M-10	<i>Liber 5 pg. 136</i>
		M-11	<i>Liber 5 pg. 137</i>
		M-12	<i>Liber 3 pg. 491</i>
		M-13	
		H-12	<i>Liber 2 pg. 485</i>
		H-13	<i>Liber 2 pg. 485</i>
		J-3	<i>Liber 1 PG 159</i>
		K-3	<i>Liber 2 pg. 539</i>
		F-5	<i>Liber 2 pg. 541</i>
		E-4	<i>Liber 2 pg. 541</i>
		F-3	<i>Liber 2 pg. 543</i>
		G-3	<i>Liber 2 pg. 543</i>
		J-1	<i>Liber 1 PG 457</i>
		J-10	<i>Liber 1 PG 453</i>
		J-9	<i>Liber 2 pg. 37</i>
		K-9	<i>Liber 2 pg. 295</i>
		J-4	<i>Liber 3 pg. 51</i>
		F-9	<i>Liber 3 pg. 65</i>
		G-9	<i>Liber 3 pg. 65</i>
		H-8	<i>Liber 3 pg. 73</i>
		H-9	<i>Liber 3 pg. 73</i>
		I-9	<i>Liber 3 pg. 73</i>

32 7 June 71 #3249 3.00 RJ

# LAND CORNER RECORDATION CERTIFICATE

## FLING REQUIREMENT OF ACT 74, MICH. P.A. 1970

FOR CORNERS OF--	LOCATED IN--	CORNER CODE NUMBER
1. PUBLIC LAND SURVEY <u>X</u> T. <u>4N</u> R. <u>1E</u> S. <u>1</u>		<u>6-12</u>
2. PROPERTY CONTROL- ING IN SECTION <u>T</u> S. <u>R</u> S. <u>E</u>		
3. MISCELLANEOUS PROPERTY IN SECTION <u>T</u> S. <u>R</u> S. <u>E</u>		
4. LOT NO. _____, RECORDED PLAT _____		
5. PRIVATE CLAIMS _____		

LIBR 1 K 11  
FILED

JUN 7 4 32 PM '71  
REGISTER OF DEEDS  
Mia W. Humphrey  
INGHAM COUNTY, MICH.  
REGISTER OF DEEDS STAMP AND  
FLING NUMBER

1. Clyde K. Stephens do hereby certify that under requirements of P.A. 74, Michigan P.A. of 1970, the corner points mentioned in lines 1 and 2 above (identified with circles on index code diagram - over) were, in a field survey on May 27, 1971, established, re-established, monumented, re-monumented, recovered or restored as expressed below and in conformance with regulations and rules therefore as required in the current manual of survey instructions of the United States Department of the Interior, Bureau of Land Management or by a decree of a court of law. Furthermore, that the corner points mentioned in lines 3, 4 and 5 above were, in a field survey on 19 found, recovered, restored, established or re-established as expressed below and in conformance with the rules of the Michigan State Board of Registration for Land Surveyors or, by a Decree of a Court of law:

A. Description of original monument and accessories and/or subsequent restoration:  
Original monument not found.

B. Description of corner evidence found and/or method applied in restoring or re-establishing corner:  
3/4" iron pipe found in the centerline of the existing section line road (Glaser Road).

C. Description of monument for corner and accessories established to perpetuate locating the position of the corner:  
3/4" iron pipe found at the east 1/4 corner was left in position with the following witnesses: Spike and Stephens Engineering tag in 8" pine N75°55'W 26.75', Stephens tag in power pole N12°01'E 73.30', NE corner of 1 1/2 story frame house (number 972) S65°57'W, 93.10', centerline of Glaser Road S3°20'E.

SIGNED BY Clyde K. Stephens  
SURVEYOR'S MICHIGAN REGISTRATION NO. 3829

DATE June 2, 1971

FOR STATE AND UNITED STATES AGENCIES:

SIGNED BY \_\_\_\_\_ CHIEF OF BUREAU PARTY

DATE

APPROVED AND SIGNED BY \_\_\_\_\_ MICHIGAN REGISTERED LAND SURVEYOR

DATE



6 SURVEYOR'S MICHIGAN REGISTRATION NO.

Form No. 58, 1970  
Copyright 1970, S. 50, P.A. 1970, MICH.

FORM APPROVED BY MICHIGAN STATE BOARD OF REGISTRATION, JAN 28 1971  
DISTRIBUTED BY MICHIGAN SOCIETY OF REGISTERED LAND SURVEYORS

SW Cor. Sec 34 TAN. RIE  
LAND CORNER RECORDATION CERTIFICATE  
FILING REQUIREMENT OF ACT 74, MICH. P.A. 1970

LMR 1 PG 429

FOR CORNERS OF:-	LOCATED IN:-	CORNER CODE NUMBER
1. PUBLIC LAND SURVEY	34 T 4 S R 1 E	G-13
2. PROPERTY CONTROL- ING IN SECTION	T S R E	
3. MISCELLANEOUS PROPERTY IN SECTION	T S R E	
4. LOT NO.	RECORDED PLAT	
5. PRIVATE CLAIMS		

FILED

APR 12 1 24 PM '72  
REGISTER OF DEEDS  
MICHIGAN COUNTY, MICH.

REGISTER OF DEEDS STAMP AND  
FILING NUMBER

I, Fred N. White do hereby certify that under requirements of P.A. 74, Michigan P.A. of 1970, the corner points mentioned in lines 1 and 2 above (identified with circles on index code diagram - over) were, in a field survey on 1-7-72 1972, established, re-established, monumented, re-monumented, recovered or restored as expressed below and in conformance with regulations and rules therefore as required in the current manual of survey instructions of the United States Department of the Interior, Bureau of Land Management or by a decree of a court of law. Furthermore, that the corner points mentioned in lines 3, 4 and 5 above were, in a field survey on 1972, found, recovered, restored, established or re-established as expressed below and in conformance with the rules of the Michigan State Board of Registration for Land Surveyors or, by a Decree of a Court of law:

A. Description of original monument and accessories and/or subsequent restoration:

*Original Corner & Witnesses obliterated.*

B. Description of corner evidence found and/or method applied in restoring or re-establishing corners:

*Found Stone - and Ingham County Road Commission  
Witnesses*

C. Description of monument for corner and accessories established to perpetuate locating the position of the corner:

*Found Stone - Set 1/2" iron*

Railroad Right of Way	North	81.0'
10" Poplar	N 45° W	41.98'
18" Elm	N 01° W	18.88'
15" Oak	S 30° W	18.56'

SIGNED BY Fred N. White

DATE 1-7-72

SURVEYOR'S MICHIGAN REGISTRATION NO. 12034

(SEAL)

FOR STATE AND UNITED STATES AGENCIES:

SIGNED BY \_\_\_\_\_

DATE \_\_\_\_\_

APPROVED AND SIGNED BY \_\_\_\_\_

MICHIGAN REGISTERED LAND SURVEYOR

DATE \_\_\_\_\_

(SEAL)

SURVEYOR'S MICHIGAN REGISTRATION NO. \_\_\_\_\_

URCE: CORNER RECORDATION CERTIFICATE  
ANSCRIBED from ORIGINAL on file at REGISTER OF DEEDS  
~~DUPLICATE~~

INGHAM COUNTY  
LAND CORNER RECORDATION CERTIFICATE  
FILING REQUIREMENT OF ACT 74, MICH. P.A. 1970

FOR CORNERS OF -- LOCATED IN -- CORNER CODE NUMBER  
1. PUBLIC LAND SURVEY Sec. 33 T. 4 N. R. 1 E. E-11, F-11  
2. PROPERTY CONTROLLING IN SECTION T S. R. E.  
3. MISCELLANEOUS PROPERTY IN SECTION T S. R. E.  
4. LOT NO. RECORDED PLAT  
5. PRIVATE CLAIMS

2 403

FILED

MAY 11 9 46 AM '73

REGISTER OF DEEDS  
Paul M. Lewis  
INGHAM COUNTY, MICH

REGISTER OF DEEDS STAMP AND  
FILING NUMBER

I, Bonnie M. Lester do hereby certify that under requirements of P.A. 74, Michigan P.A. of 1970, the corner points mentioned in lines 1 and 2 above (identified with circles on index code diagram - over) were, in a field survey on March 13 1973, established, re-established, monumented, re-monumented, recovered or restored as expressed below and in conformance with regulations and rules therefore as required in the current manual of survey instructions of the United States Department of the Interior, Bureau of Land Management or by a decree of a court of law. Furthermore, that the corner points mentioned in lines 3, 4 and 5 above were, in a field survey, on 19 found, recovered, restored, established or re-established as expressed below and in conformance with the rules of the Michigan State Board of Registration for Land Surveyors or, by a Decree of a Court of law:

A. Description of original monument and accessories and/or subsequent restoration:

- E-11 Original monument and accessories obliterated  
F-11 Original monument and accessories obliterated

B. Description of corner evidence found and/or method applied in restoring or re-establishing corner:

- E-11 Re-established corner using recorded plat of Sunnyside Plat as recorded in Liber 14, page 19 Ingham County records.  
F-11 Found 1/2" bar on old fence line East and West in Centerline of Thatcher Road. Plat monument to East 33.0'.

C. Description of monument for corner and accessories established to perpetuate locating the position of the corner:

- E-11 Set 1/2" bar  
SE Corner old school house foundation, NE, 82.90'  
Nail & Tag in North side fence post, SW, 33.71'  
Nail & Tag in West side 30" ash, NE, 133.24'

- F-11 1/2" bar Centerline Road  
SW Corner of garage, NE, 83.80' ✓  
Crt in top of 12" C.H.P., NW, 20.08'  
Spike in East side of 18" ash, SW, 62.99'

REPLACED WITH  
18" CMP

SIGNED BY Bonnie M. Lester

DATE May 30 1973

SURVEYOR'S MICHIGAN REGISTRATION NO. 18920

FOR STATE AND UNITED STATES AGENCIES:

SIGNED BY

DATE

APPROVED AND SIGNED BY

DATE

SURVEYOR'S MICHIGAN REGISTRATION NO.

525

Form No. 52, 5/72  
Copyright 1972, S. C. & Co., Inc., Chicago, Ill.

FORM APPROVED BY MICHIGAN STATE BOARD OF REGISTRATION, JAN. 20, 1971  
DISTRIBUTED BY MICHIGAN SOCIETY OF REGISTERED LAND SURVEYORS

# LAND CORNER RECORDATION CERTIFICATE

FILING REQUIREMENT OF ACT 74, MICH. P.A. 1970

W 1/4 Post Section 33, T4N, R1E, Williamston Twp.  
S.W. Corner Section 33, T4N, R1E, Williamston Twp.

LIBER

4 PG

90

FILED

SEP 16 10 40 AM '77

REGISTER OF DEEDS

Paul Johnson  
INGHAM COUNTY, MICH.

REGISTER OF DEEDS STAMP AND  
FILING NUMBER

FOR CORNERS OF--	LOCATED IN--	CORNER CODE NUMBER
1. PUBLIC LAND SURVEY <u>33</u> T. <u>4</u> N. R. <u>1</u> E.		<u>E-12, E-13</u>
2. PROPERTY CONTROLLING IN SECTION _____, T. _____ N. S., R. _____ E. W.		
3. MISCELLANEOUS PROPERTY IN SECTION _____, T. _____ N. S., R. _____ E. W.		
4. LOT NO. _____, RECORDED PLAT _____		
5. PRIVATE CLAIMS _____		

I, Laverne J. Hendryx, do hereby certify that under requirements of P.A. 74, Michigan P.A. of 1970, the corner points mentioned in lines 1 and 2 above were, in a field survey on March 13, 1976, established, re-established, monumented, re-monumented, recovered or restored as expressed below and in conformance with regulations and rules therefore as required in the current manual of survey instructions of the United States Department of the Interior, Bureau of Land Management or by a decree of a court of law. Furthermore, that the corner points mentioned in lines 3, 4 and 5 above were, in a field survey on \_\_\_\_\_, 19\_\_\_\_, found, recovered, restored, established or re-established as expressed below and in conformance with the rules of the Michigan State Board of Registration for Land Surveyors or, by a Decree of a Court of law:

A. Description of original monument and accessories and or subsequent restoration:

B. Description of corner evidence found and/or method applied in restoring or re-establishing corner:

W 1/4 Post  
Found blue stone for corner  
and property Stubbs East  
SW Corner  
Found gas pipe

C. Description of monument for corner and accessories established to perpetuate locating the position of the corner:

E-12 W 1/4 Post  
Blue stone in West Shoulder  
Set gas pipe on top  
905 pipe East 33.0  
N.W. Corner of House E 56.114.25'  
Center of 14" Maple SE 83.4'  
Center of power pole SSW 101.8'

E-13 SW Corner  
Gas pipe  
Center double pined W 25'-10 1/2"  
NE Corner of block porch S.W. 94'-0"  
NW Corner of brick house SE 105'-2"

SIGNED BY Laverne J. Hendryx DATE March 13, 1976

SURVEYOR'S MICHIGAN REGISTRATION NO. 3276

(SEAL)

FOR STATE AND UNITED STATES AGENCIES:

SIGNED BY \_\_\_\_\_ DATE \_\_\_\_\_

CHIEF OF SURVEY PARTY

APPROVED AND SIGNED BY \_\_\_\_\_ DATE \_\_\_\_\_

MICHIGAN REGISTERED LAND SURVEYOR

(SEAL)

SURVEYOR'S MICHIGAN REGISTRATION NO. \_\_\_\_\_

LAND CORNER RECORDATION CERTIFICATE  
FILING REQUIREMENT OF ACT 74, MICH. P.A. 1970

FOR CORNERS OF-- LOCATED IN-- CORNER CODE NUMBER

1. PUBLIC LAND SURVEY T. S. R. E. W.

2. PROPERTY CONTROLLING IN SECTION 33 T. 4 N. R. 1 E. 6-11

3. MISCELLANEOUS PROPERTY IN SECTION T. S. R. E. W.

4. LOT NO. RECORDED PLAT

5. PRIVATE CLAIMS

5 13 14

FILED

OCT 11 8 17 AM '78

REGISTER OF DEEDS  
R. Johnson  
INGHAM COUNTY, MICH.

REGISTER OF DEEDS STAMP AND  
FILING NUMBER

I, Oscar Boss, do hereby certify that under requirements of P.A. 74, Michigan P.A. of 1970, the corner points mentioned in lines 1 and 2 above were, in a field survey on 11-1, 1972, established, re-established, monumented, re-monumented, recovered or restored as expressed below and in conformance with regulations and rules therefore as required in the current manual of survey instructions of the United States Department of the Interior, Bureau of Land Management or by a decree of a court of law. Furthermore, that the corner points mentioned in lines 3, 4 and 5 above were, in a field survey on 19, found, recovered, restored, established or re-established as expressed below and in conformance with the rules of the Michigan State Board of Registration for Land Surveyors or, by a Decree of a Court of law:

A. Description of original monument and accessories and/or subsequent restoration:

G-11: Unknown

B. Description of corner evidence found and/or method applied in restoring or re-establishing corner:

G-11: 3/8" Iron set at intersection of fences (N-S-E-W)

C. Description of monument for corner and accessories established to perpetuate locating the position of the corner:

G-11: NE cor. Sec. 33 Williamston, Ingham  
Set 3/8" Iron -  
Nail E/S 6" tree N24°W 7.27'  
Nail S/S 8" tree N80°W 8.54'  
Nail NW/S 6" tree N50°E 3.93'

SIGNED BY Oscar Boss DATE 9-1-78


SURVEYOR'S MICHIGAN REGISTRATION NO. 13574

FOR STATE AND UNITED STATES AGENCIES:

SIGNED BY \_\_\_\_\_ DATE \_\_\_\_\_  
CHIEF OF SURVEY PARTY

APPROVED AND SIGNED BY \_\_\_\_\_ DATE \_\_\_\_\_  
MICHIGAN REGISTERED LAND SURVEYOR

SURVEYOR'S MICHIGAN REGISTRATION NO. \_\_\_\_\_



# LAND CORNER RECORDATION CERTIFICATE

FILING REQUIREMENT OF ACT 74, MICH. P.A. 1970

LIBER 5 PG 281

FOR CORNERS OF:-	LOCATED IN:-	CORNER CODE NUMBER
1. PUBLIC LAND SURVEY <u>33</u>	T. <u>4N</u> N. S., R. <u>1E</u> E. W.	<u>E-12</u>
2. PROPERTY CONTROLLING IN SECTION	T. _____ N. S., R. _____ E. W.	_____
3. MISCELLANEOUS PROPERTY IN SECTION	T. _____ N. S., R. _____ E. W.	_____
4. LOT NO. _____, RECORDED PLAT _____		
5. PRIVATE CLAIMS _____		

FILED

AUG 10 11 01 AM '79

REGISTER OF DEEDS  
*Paul Johnson*  
 INGHAM COUNTY, MICH.

REGISTER OF DEEDS STAMP AND FILING NUMBER

I, George H. Young, do hereby certify that under requirements of P.A. 74, Michigan P.A. of 1970, the corner points mentioned in lines 1 and 2 above were, in a field survey on April 23, 1979, re-established, re-monumented, recovered or restored as expressed below and in conformance with regulations and rules therefore as required in the current manual of survey instructions of the United States Department of the Interior, Bureau of Land Management or by a decree of a court of law. Furthermore, that the corner points mentioned in lines 3, 4 and 5 above were, in a field survey on April 23, 1979, found, recovered, restored, established or re-established as expressed below and in conformance with the rules of the Michigan State Board of Registration for Land Surveyors or, by a Decree of a Court of law:

A. Description of original monument and accessories and/or subsequent restoration:

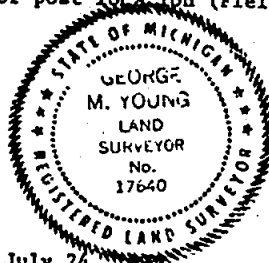
E-12 No record of the original monument.  
 No record of any subsequent restoration.

B. Description of corner evidence found and/or method applied in restoring or re-establishing corner:

E-12 Corner evidence found:  
 Very old cedar anchor post which had been set in a socket of field stone and was located at the intersection of N-S-E-W fences. This location agreed with dimensions of adjoining parcel descriptions.

C. Description of monument for corner and accessories established to perpetuate locating the position of the corner:

E-12 Monument: 3/4"x36" iron pipe with cap @ C/L of anchor post location (Field stone socket. Witnesses to monument:  
 P.K. & Washer, E root, 48" Beech N 30° W 42.18'  
 P.K. & Washer, E face, 18" Oak S 40.89'  
 P.K. & Washer, N face, 8" Maple W 12.71'  
 P.K. & Washer, S face 16" Ash E 30.98'



SIGNED BY George M. Young DATE July 24, 1979

SURVEYOR'S MICHIGAN REGISTRATION NO. 17640 (SEAL)

FOR STATE AND UNITED STATES AGENCIES:

SIGNED BY \_\_\_\_\_ DATE \_\_\_\_\_

APPROVED AND SIGNED BY \_\_\_\_\_ DATE \_\_\_\_\_

SURVEYOR'S MICHIGAN REGISTRATION NO. \_\_\_\_\_

# LAND CORNER RECORDATION CERTIFICATE

FILING REQUIREMENT OF ACT 74, MICH. P.A. 1970

FOR CORNERS OF: LOCATED IN: CORNER CODE NUMBER

1. PUBLIC LAND SURVEY 33 4N N. R. 1E 1

F-12

FILED

2. PROPERTY CONTROLLING IN SECTION 1 N. R. 1

3. MISCELLANEOUS PROPERTY IN SECTION 1 N. R. 1

4. LOT NO. RECORDED PLAT

5. PRIVATE CLAIMS

6 18 113

DEC 2 1 29 PM '80

REGISTER OF DEEDS

INGHAM COUNTY, MICH.

REGISTER OF DEEDS STAMP AND FILING NUMBER

George M. Young, do hereby certify that under requirements of P.A. 74, Michigan P.A. of 1970, the corner points mentioned in lines 1 and 2 above were, in a field survey on April 23, 1979, established, re-established, monumented, re-monumented, recovered or restored as expressed below and in conformance with regulations and rules therefore as required in the current manual of survey instructions of the United States Department of the Interior, Bureau of Land Management or by a decree of a court of law. Furthermore, that the corner points mentioned in lines 3, 4 and 5 above were, in a field survey on April 23, 1979, found, recovered, restored, established or re-established as expressed below and in conformance with the rules of the Michigan State Board of Registration for Land Surveyors or, by a Decree of a Court of law:

A. Description of original monument and accessories and/or subsequent restoration:

F-12 Recorded as E-12, Liber 5, Page 281

No record of the original monument.

No record of any subsequent restoration.

B. Description of corner evidence found and/or method applied in restoring or re-establishing corner:

F-12. Corner evidence found:

Very old cedar anchor post which had been set in a socket of field stone and was located at the intersection of N-S-E-W fences. This location agreed with dimensions of adjoining parcel descriptions.

C. Description of monument for corner and accessories established to perpetuate locating the position of the corner:

F-12 Monument: 3/4"x36" iron pipe with cap @ C/L of anchor post location


(Field stone socket). Witnesses to monument:

PK & Washer, E root, 48" Beech, N 30° W 42.18'

PK & Washer, E face, 18" Oak S 40.89'

PK & Washer, N face, 8" Maple W 12.71'

PK & Washer, S face 16" Ash E 30.98'



SIGNED BY George M. Young

DATE October 1, 1980

SURVEYOR'S MICHIGAN REGISTRATION NO. 17640

(SEAL)

FOR STATE AND UNITED STATES AGENCIES:

SIGNED BY

DATE

APPROVED AND SIGNED BY

DATE

MICHIGAN REGISTERED LAND SURVEYOR

(SEAL)

SURVEYOR'S MICHIGAN REGISTRATION NO.

FOR CORNERS OF:

1. PUBLIC LAND

2. PROPERTY CONTROLLING IN SECTION

3. MISCELLANEOUS PROPERTY IN SECTION

4. LOT NO.

5. PRIVATE CLAIMS

1. Fred N. Young

the corner points mentioned in lines 1 and 2 above were, in a field survey on April 23, 1979, established, re-established, monumented, re-monumented, recovered or restored as expressed below and in conformance with regulations and rules therefore as required in the current manual of survey instructions of the United States Department of the Interior, Bureau of Land Management or by a decree of a court of law. Furthermore, that the corner points mentioned in lines 3, 4 and 5 above were, in a field survey on April 23, 1979, found, recovered, restored, established or re-established as expressed below and in conformance with the rules of the Michigan State Board of Registration for Land Surveyors or, by a Decree of a Court of law:

A. Description of original monument and accessories and/or subsequent restoration:

M-6 Original

B. Description of corner evidence found and/or method applied in restoring or re-establishing corner:

M-6 Found

T3N, R3E (Q)

C. Description of monument for corner and accessories established to perpetuate locating the position of the corner:

M-6 East

N30°E

N28°E

N26°E

N25°W

SIGNED BY

SURVEYOR'S MICHIGAN REGISTRATION NO.

FOR STATE AND UNITED STATES AGENCIES:

SIGNED BY

APPROVED AND SIGNED BY

SURVEYOR'S MICHIGAN REGISTRATION NO.



LAND CORNER RECORDATION CERTIFICATE  
Filing Requirement of Act 74, Mich. P.A. 1970

For corners in:

FILED

Ingham  
(County)

Located In:

Corner Code ≠#

- |                                    |                         |             |
|------------------------------------|-------------------------|-------------|
| 1. Public Land Survey              | T <u>4N</u> R <u>1E</u> | <u>E-11</u> |
|                                    | T _____ R _____         | _____       |
|                                    | T _____ R _____         | _____       |
|                                    | T _____ R _____         | _____       |
| 2. Property Controlling In Section | S _____ T _____ R _____ | _____       |
|                                    | S _____ T _____ R _____ | _____       |
| 3. Miscellaneous Property in Sec.  | S _____ T _____ R _____ | _____       |
|                                    | S _____ T _____ R _____ | _____       |

SEP 18 10 43 AM '90

REGISTER OF DEEDS

INGHAM COUNTY, MICH

Register of Deeds Stamp & File Number

4. Lot No. \_\_\_\_\_, Recorded Plat \_\_\_\_\_
5. Private Claims \_\_\_\_\_

I, James E. Stephens, in a field survey on September 13, 19 90, do hereby certify that under requirements of P.A. 74, Michigan P.A. of 1970, the corner points mentioned in lines 1 and 2 above were in conformance with regulations and rules therefore as required in the current manual of survey instructions of the United States Department of the Interior, Bureau of Land Management or by a decree of a Court of Law and/or that the corner points mentioned in lines 3, 4 and 5 above were in conformance with the rules of the Michigan Board of Land Surveyors or by a Decree of a Court of Law; established, re-established, monumented, re-monumented, recovered, found as expressed below:

NOTE: Not more than 4 corners, all in the same town and range, may be recorded on this certificate.

A. Description of original monument and accessories and/or subsequent restoration:

Original monument and accessories obliterated.

B. Description of corner evidence found and/or method applied in restoring or reestablishing corner:

The  $\frac{1}{2}$ " bar identified in the Land Corner Recordation Certificate recorded in Liber 2, Page 403 was found as indicated.

This Certificate is being recorded to update witness information.

C. Description of monument for corner and accessories established to perpetuate locating the position of the corner:

$\frac{1}{2}$ " bar witnessed by:

SE corner of old school house foundation NW 92.90 feet.  
Base of stop sign S10°W 35.95 feet.  
Survey Tag No. 25832 nailed to West side utility pole  
S20°E 66.45 feet.  
Survey Tag No. 25832 nailed to West side 6" Maple tree  
N45°W 72.30 feet.



Signed by James E. Stephens

Date September 13, 1990

Surveyor's Michigan License No. 16053

FORM APPROVED BY MICHIGAN STATE BOARD OF LAND SURVEYORS, JAN. 20, 1971  
REVISED MAY 14, 1976  
REVISED JAN., 1983

2338

192

For corners in

Ingham

(County)

Located in:

Corner Code #

1. Public Land Survey

T 4N R 1E

E-12

2. Property Controlling  
in Section

S T R

3. Miscellaneous  
Property in Sec.

S T R

4. Lot No. , Recorded Plat

5. Private Claims

SEP 10 10 43 AM '90

REGISTER OF DEEDS

INGHAM COUNTY, MICH.

Register of Deeds Stamp & File Number

Williamstown Township

	A	B	C	D	E	F	G	H	I	J	K	L	M
2	1	2	3	4	5	6	7	8	9	10	11	12	13
3	14	15	16	17	18	19	20	21	22	23	24	25	26
4	27	28	29	30	31	32	33	34	35	36	37	38	39
5	40	41	42	43	44	45	46	47	48	49	50	51	52
6	53	54	55	56	57	58	59	60	61	62	63	64	65
7	66	67	68	69	70	71	72	73	74	75	76	77	78
8	79	80	81	82	83	84	85	86	87	88	89	90	91
9	92	93	94	95	96	97	98	99	100	101	102	103	104
10	105	106	107	108	109	110	111	112	113	114	115	116	117
11	118	119	120	121	122	123	124	125	126	127	128	129	130
12	131	132	133	134	135	136	137	138	139	140	141	142	143
13	144	145	146	147	148	149	150	151	152	153	154	155	156

I, James E. Stephens, in a field survey on September 13, 1990, do hereby certify that under requirements of P.A. 74, Michigan P.A. of 1970, the corner points mentioned in lines 1 and 2 above were in conformance with regulations and rules therefore as required in the current manual of survey instructions of the United States Department of the Interior, Bureau of Land Management or by a decree of a Court of Law and/or that the corner points mentioned in lines 3, 4 and 5 above were in conformance with the rules of the Michigan Board of Land Surveyors or by a Decree of a Court of Law; established, re-established, monumented, re-monumented, recovered, found as expressed below:

NOTE: Not more than 4 corners, all in the same town and range, may be recorded on this certificate.

A. Description of original monument and accessories and/or subsequent restoration:

Original monument and accessories were not found.

B. Description of corner evidence found and/or method applied in restoring or reestablishing corner:

Found blue stone with iron pipe on top of stone as indicated in the Land Corner Recordation Certificate recorded in Liber 4, Page 90.

Replaced stone and pipe with  $\frac{1}{2}$ " diameter steel rod and cap located approximately 2.5 feet West of West edge of pavement and approximately 12 inches below pavement.

C. Description of monument for corner and accessories established to perpetuate locating the position of the corner:

$\frac{1}{2}$ " diameter steel rod witnessed by tags nailed to:

Utility pole S30°E 109.20 feet.

14" Maple tree S40°E 82.90 feet.

Utility pole S20°W 101.70 feet.

NW corner of foundation of house No. 3748 ESE 114.25 feet.



Signed by

*James E. Stephens*

Date

September 13, 1990

Surveyor's Michigan License No.

16053

LAND CORNER RECORDATION CERTIFICATE  
Filing Requirement of Act 74, Mich. P.A. 1970

FILED

For corners in

Ingham  
(County)

Located In:

Corner Code ##

1. Public Land Survey T 4N R 1E E-13  
T R  
T R  
T R  
2. Property Controlling S T R  
in Section S T R  
3. Miscellaneous S T R  
Property in Sec. S T R

SEP 10 10 43 AM '90

REGISTER OF DEEDS

INGHAM COUNTY, MICH.

Register of Deeds Stamp & File Number

4. Lot No. , Recorded Plat  
5. Private Claims

Williamstown Township

	A	B	C	D	E	F	G	H	I	J	K	L	M
2	6	5	4	3	2	1							
3													
4	7	8	9	10	11	12							
5													
6	16	17	18	19	14	13							
7													
8	19	20	21	22	23	24							
9													
10	30	29	28	27	26	25							
11													
12	31	32	33	34	35	36							
13													

I, James E. Stephens, in a field survey on September 13, 1990, do hereby certify that under requirements of P.A. 74, Michigan P.A. of 1970, the corner points mentioned in lines 1 and 2 above were in conformance with regulations and rules therefore as required in the current manual of survey instructions of the United States Department of the Interior, Bureau of Land Management or by a decree of a Court of Law and/or that the corner points mentioned in lines 3, 4 and 5 above were in conformance with the rules of the Michigan Board of Land Surveyors or by a Decree of a Court of Law; established, re-established, monumented, re-monumented, recovered, found as expressed below:

NOTE: Not more than 4 corners, all in the same town and range, may be recorded on this certificate.

A. Description of original monument and accessories and/or subsequent restoration:

Original monument and accessories were not found.

B. Description of corner evidence found and/or method applied in restoring or reestablishing corner:

The corner identified in the Land Corner Recordation Certificate recorded in Liber 4, Page 90 was found as indicated.

This Certificate is being recorded to update witness information.

C. Description of monument for corner and accessories established to perpetuate locating the position of the corner:

Rod and cap witnessed by survey tags nailed to:

West side of 12" Maple tree S40°E 63.63 feet.  
South side of twin Pignut tree West 25.40 feet.  
NE corner of block porch SW 94.00 feet.  
NW corner of brick house SE 105.15 feet.



Signed by James E. Stephens Date September 13, 1990  
Surveyor's Michigan License No. 16053

FORM APPROVED BY MICHIGAN STATE BOARD OF LAND SURVEYORS, JAN. 28, 1971  
REVISED MAY 14, 1976  
REVISED JAN., 1983

2340

194

LAND CORNER RECORDATION CERTIFICATE  
Filing Requirement of Act 74, Mich. P.A. 1970

LIBER 7 259  
FILED

For corners in

Ingham  
(County)

Located in:

Corner Code -#

1. Public Land Survey T 4N R 1E F-13  
T R  
T R  
T R  
T R
2. Property Controlling S T R  
in Section S T R  
3. Miscellaneous S T R  
Property in Sec. S T R

JAN 14 9 48 AM '92

REGISTER OF DEEDS  
Ingham County Mich

Register of Deeds Stamp & File Number

4. Lot No. , Recorded Plat  
5. Private Claims

I, Larry A. Bryan, in a field survey on December 3, 19 91, do hereby certify that under requirements of P.A. 74, Michigan P.A. of 1970, the corner points mentioned in lines 1 and 2 above were in conformance with regulations and rules therefore as required in the current manual of survey instructions of the United States Department of the Interior, Bureau of Land Management or by a decree of a Court of Law and/or that the corner points mentioned in lines 3, 4 and 5 above were in conformance with the rules of the Michigan Board of Land Surveyors or by a Decree of a Court of Law; established, re-established, monumented, re-monumented, recovered, found as expressed below:


NOTE: Not more than 4 corners, all in the same town and range, may be recorded on this certificate.

A. Description of original monument and accessories and/or subsequent restoration:

F-13 Original monument and accessories destroyed. Found no evidence of subsequent restoration.

B. Description of corner evidence found and/or method applied in restoring or reestablishing corner:

F-13 Set 1/2" bar & cap midway between the Southeast corner & Southwest corner of Section 33 on line with the North 1/4 corner of Section 3 T3N, R1E, and the Southeast corner of Section 33.



C. Description of monument for corner and accessories established to perpetuate locating the position of the corner:

F-13 South 1/4 corner Section 33, T4N, R1E.  
Set 1/2" bar & cap #25832  
Set nail & tag #25832 South side 24" Maple, N40°E, 10.75'  
Set nail & tag #25832 South side 18" Maple, S85°W, 12.23'  
Set nail & tag #25832 East side 38" Tri-Maple, S05°E, 26.26'  
Found 3/4" Pipe North 1/4 Corner Section 4, T3N, R1E, West, 54.88'

Signed by Larry A. Bryan

Date 1-13-92

Surveyor's Michigan License No. 25832

FORM APPROVED BY MICHIGAN STATE BOARD OF LAND SURVEYORS, JAN. 28, 1971  
REVISED MAY 14, 1975  
REVISED JAN., 1983

2405

259