

LAND CORNER RECORDATION CERTIFICATE
Filing Requirement of Act 74, Mich. P.A. 1970

For corners in
WILLIAMSTOWN TOWNSHIP
INGHAM COUNTY

Located In: Corner Code #

1. Public Land Survey

T 4N R 1E H-12

**2. Property Controlling
 In Section**

S T R
 S T R

**3. Miscellaneous
 Property in Sec.**

S T R
 S T R

Paula Johnson
 INGHAM COUNTY
 REGISTER OF DEEDS
 OFFICIAL SEAL



L-11 P-134

CRNR 17.00

2003-107079



2003-107079

Page: 1 of 2
 12/16/2003 02:09P

Register of Deeds Stamp & File Number

4. Lot No. _____ Recorded Plat _____

5. Private Claims _____

I, Douglas K. Richardson, in a field survey on April 4, 2002 do hereby state that under requirements of P.A. 74, Michigan P.A. of 1970, the corner points mentioned in lines 1 and 2 above were in conformance with regulations and rules therefore as required in the current manual of survey instructions of the United States Department of the Interior, Bureau of Land Management or by decree of a Court of Law and/or that the corner points mentioned in lines 3, 4 and 5 above were in conformance with the rules of the Michigan Board of Land Surveyors or by a Degree of a Court of Law; established, re-established, monumented, recovered, found as expressed below:

NOTE: Not more than 2 corners, all in the same town and range, may be recorded on this certificate.

A. Description of original monument and accessories and/or subsequent restoration:

G.L.O. - Position not established by the Government Land Office.

	A	B	C	D	E	F	G	H	I	J	K	L	M
1													
2		6		5		4		3		2		1	
3													
4		7		8		9		10		11		12	
5													
6		18		17		16		15		14		13	
7													
8		19		20		21		22		23		24	
9													
10		30		29		28		27		26		25	
11													
12		31		32		33		34		35		36	
13													

Sept 24, 1878 - County Surveyor Notes (Book 2, Pages 30-31), A.P. Drake, No call for monument
 Beech 11 in. diam. N40°W, 551/2 (36.63')
 Beech 26 in. diam. N63°W, 29 ks. (19.14')

June 2, 1950 - PA 288 (Liber 15, Page 19), Sluyter Subdivision, shows Center of Section but does not describe monument or give witnesses.

January 1, 1969 - Ingham County Road Commission Grid map, calls for an Iron
 22" Elm, NW, 55.6'
 7' & 9" double Elm, WNW, 30.0'

January 1, 1972 - PA 74 (Liber 1, Page 433), Fred N. White, PS #12034, Set PK nail on East side of pavement (Zimmer Road) from recorded plat of Harmon Hills and Ingham County Road Commission Witnesses
 30" Stump, N30°W, 56.21'
 Twin 18" Stump, N70°W, 31.29'
 Power Pole, S60°E, 42.96'

P.A. 345 INGHAM COUNTY

PEER APPROVED 11/25/2003 *AL*

Continued on back.

B. Description of corner evidence found and/or method applied in restoring or reestablishing corner:

Searched at the apparent location and found a 1/2" bar in monument box on the centerline of Zimmer Road. Did not find any evidence of the PK Nail set by Fred White in 1972. Excavated to a total depth of 4 feet, but did not find any additional evidence of the corner. Retraced portions of surveys recorded in L. 1, P. 891, and L. 6, P. 14, determined that the 1/2" bar was in the same location of White's PK Nail. Measured 2629.69 feet to East 1/4 corner, 2644.68 feet to South 1/4 corner, 2646.27 feet to West 1/4 corner and 2631.87 feet to the North 1/4 corner. Corner falls 3.62 North and 0.98 feet East of the intersection of the quarter lines. Accepted 1/2" bar as the best remaining evidence of the position of the original corner. Replaced with 1/2" bar with form pin, and aluminum cap.

C. Description of monument for corner and accessories established to perpetuate locating the position of the corner:


Set 3/4" form pin with 2 1/2" aluminum cap marked "INGHAM COUNTY REMONUMENTATION PS 31603" from which:
 Found Nail & Tag #25832 in Westerly face of Utility Pole bears N18°E, 123.20 feet (New Pole)
 Found Nail & Tag #13039 in Northerly of Utility Pole bears S65°E, 42.36 feet
 Found pinch pipe bears West, 51.34 feet
 Found Nail & Tag #25832 in Easterly face of 18" Boxelder bears N68°W, 72.74 feet
 Found Nail & Tag #13039 in Northwesterly face of Utility Pole bears N15°E, 190.35 feet

Signed by *[Signature]*

Date November 25, 2003

Surveyor's Michigan License No. 31603

FORM APPROVED BY MICHIGAN STATE BOARD OF PROFESSIONAL SURVEYORS, JAN 2003



P.A. 345 INGHAM COUNTY
 PEER APPROVED 11/25/2003 *AL*

WILLIAMSTOWN TOWNSHIP H-12

January 7, 1972 - PA 132 (Liber 1, Page 296) - Fred N. White, PS #12034, Set PK nail on East side of pavement.
30" Stump, N30°W, 56.21'
Twin 18" Stump, N70°W, 31.28'
Power Pole, S60°E, 42.96'

July 12, 1973 - PA 74 (Liber 2, Page 485) - Ron Helsel, PS #18994, Found PK nail on East side of Zimmer Road as established from abutting properties in previous surveys.
30" Stump, N30°W, 56.21'
Twin 18" Stump, N70°W, 31.28'
Power Pole, S60°E, 42.96'

July 2, 1973, PA 132 (Liber 1, Page 891) - Ron Helsel, PS #18994, Fd. PK nail
30" Stump, N30°W, 56.21'
Twin 18" Stump, N70°W, 31.28'
Power Pole, S60°E, 42.96'

May 9, 1974, PA 132 (Liber 2, Page 220) - James A. Porter, PS #19003, shows center of section but does not describe the monument or witnesses.

May 13, 1974, PA 132 (Liber 2, Page 1211) - James A. Porter, PS #19003, shows center of section but does not describe the monument or witnesses.

November 28, 1978, PA 132 (Liber 3, Page 677) - Fred N. White, PS #12034, shows center of section but does not describe the monument or witnesses.

September 8, 1980, PA 132 (Liber 4, Page 150) - Fred N. White, PS #12034, shows center of section but does not describe the monument or witnesses.

July 10, 1981, PA 132 (Liber 4, Page 379) - Fred N. White, PS #12034, shows center of section but does not describe the monument or witnesses.

November 6, 1985, PA 132 (Liber 4, Page 1217) - Jerry L. Wilcox, PS #14102, shows center of section but does not describe the monument or witnesses.

March 23, 1989, PA 132 (Liber 6, Page 16) - Larry A. Bryan, PS #25832, Found 1/2" bar in centerline of Zimmer Road
Found Nail & Tag #25832 North side power pole, S65°E, 42.25'
Found Nail & Tag #25832 East side power pole, N20°E, 121.48'
Found Nail & Tag #25832 East side 6" Multi-Boxelder, S20°W, 73.46'

January 14, 1997, PA 132 (Liber 8, Page 268) - Arden S. Pierson, PS #13039, Found 1/2" rod in physical centerline of Zimmer Road
Nail & Tag #13039 in NE side of telephone pole, S59°E, 42.40'
Nail & Tag #25832 in SE side of telephone pole, N18°E, 121.48'
Nail & Tag #13039 in NW side power pole, N15°E, 190.35'

March 17, 1999, PA 132 (Liber 8, Page 546) - Fred N. White, PS #12034, shows center of section but does not describe the monument or witnesses.



2003-107079
Page: 2 of 2
12/16/2003 02:08P



Douglas K. Richardson
11/25/03



LAND CORNER RECORDATION CERTIFICATE
Filing Requirement of Act 74, Mich. P.A. 1970

For corners in
WILLIAMSTOWN TOWNSHIP
INGHAM COUNTY

Located In:

Corner Code #

1. Public Land Survey

T 4N R 1E H-13

2. Property Controlling
In Section

S T R

3. Miscellaneous
Property in Sec.

S T R
S T R

Paula Johnson
INGHAM COUNTY
REGISTER OF DEEDS

RECORDED

L-10 P-396

CRNR 11.80

2002-083100

2002-083100
Page: 1 of 2
12/26/2002 03:35P

Register of Deeds Stamp & File Number

4. Lot No. _____, Recorded Plat _____

5. Private Claims _____

I, Scott E. Koch, in a field survey on April 4, 2002 do hereby state that under requirements of P.A. 74, Michigan P.A. of 1970, the corner points mentioned in lines 1 and 2 above were in conformance with regulations and rules therefore as required in the current manual of survey instructions of the United States Department of the Interior, Bureau of Land Management or by decree of a Court of Law and/or that the corner points mentioned in lines 3, 4 and 5 above were in conformance with the rules of the Michigan Board of Land Surveyors or by a Degree of a Court of Law; established, re-established, monumented, recovered, found as expressed below:

NOTE: Not more than 2 corners, all in the same town and range, may be recorded on this certificate.

A. Description of original monument and accessories and/or subsequent restoration:

March 13, 1826 - G.L.O. - Joseph Wampler, Deputy Surveyor, West on South boundary, 40 ch. Set 1/4 sec. post.

Beech 9 in. diam. N66°W, 80 lks. (52.80') &
Beech 12 in. diam. N22.5°E, 12.5 lks. (8.25')

Sept 24, 1878 - County Surveyor Notes (Book 2, Pages 30-31), A.P. Drake, No call for monument found

Beech 7 in. diam. N66°W, 80 lks. (52.80') &
Beech 12 in. diam. N22.5°E, 12.5 lks. (8.25')

September 3, 1947 - PA 288 (Liber 14, Page 27 of Plats), Quinlin Acres Subdivision calls for a Metal Shaft common to Sec. 34 and Sec. 3

January 7, 1972 - PA 74 (Liber 1, Page 431), Fred N. White, PS #12034, Found railroad spike 1.5' West of East edge of Zimmer Road verified from adjoining plats and surveys.

Twin 6" Stump, N50°W, 45.0'
Power Pole, S60°W, 39.31'
Power Pole, S60°E, 26.63'

Continued on Back

B. Description of corner evidence found and/or method applied in restoring or reestablishing corner:

Searched at the apparent location of the corner and found 1/2" iron rod matching all four of Steadman's witnesses. Removed 1/2" iron rod, excavated and found 1 1/2" iron bar. Removed 1 1/2" bar and continued digging hoping to find remains of broken brick, but found not more evidence of corner. Accepted found monumentation as the best remaining evidence of the position of the original corner. Replaced with standard Ingham County Remonumentation monument.

C. Description of monument for corner and accessories established to perpetuate locating the position of the corner:

Set 3/4" form pin in monument box, 0.3 feet East of the East edge of Pavement of Zimmer Road from which:

Set Nail & Tag #31603 in Utility Pole bears S56°E, 20.57 feet

Found Concrete Monument bears N88°E, 27.15 feet

Set Nail & Tag #31603 in Northerly face of Utility Pole bears S75°W, 45.22 feet

Found Railroad Spike 6 feet East of centerline of Road bears N85°W, 6.67 feet

Signed by

Scott E. Koch

Date April 4, 2002

Surveyor's Michigan License No. 41103

FORM APPROVED BY MICHIGAN STATE BOARD OF PROFESSIONAL SURVEYORS, JAN. 28, 1971
REVISED MAY 14, 1975
REVISED JAN., 1983
REVISED OCT., 1995



P.A. 345 INGHAM COUNTY
PEER APPROVED 11/7/2002 M

WILLIAMSTOWN TOWNSHIP H-13

July 2, 1973 - PA 132 (Liber 1, Page 891) - Ron Helsel, PS #18994, Fd. R.R. Spike
Twin 6" Stump, N50°W, 45.0'
Power Pole, S60°W, 39.31'
Power Pole, S60°E, 26.63'

December 5, 1977 - PA 132 (Liber 3, Page 274), Richard W. Steadman, PS #11370, Found 1 1/2" Iron rod with broken brick around.
Concrete mon., N88°E, 27.15' (N 1/4 cor Sec. 3)
R.R. Spike, N87°W, 6.67'
T. pole, S56°E, 20.57'
P. pole, S75°W, 45.22'

December 18, 1978 - PA 74 (Liber 5, Page 99), Richard W. Steadman, PS #11370, Found corner of T3N, R1E (stone and measured East 43 feet. Dug and found 1 1/2" sq. iron bar 2.4 feet long with broken brick around it. Bar is about 5 feet East of East edge of pavement. Left 1 1/2" sq. iron bar in place as found.

Telephone pole, S56°E, 20.57'
Concrete monument, N88°E, 27.15'
Power Pole, S75°W, 45.22'
RR Spike (#126 & #556), N85°W, 6.67'

November 28, 1978 - PA 132 (Liber 3, Page 677) - Fred N. White, PS #12034, shows South 1/4 corner but does not describe the monument or witnesses.

September 8, 1980 - PA 132 (Liber 4, Page 150) - Fred N. White, PS #12034, shows South 1/4 corner but does not describe the monument or witnesses.

July 10, 1981 - PA 132 (Liber 4, Page 379) - Fred N. White, PS #12034, shows South 1/4 corner but does not describe the monument or witnesses.

March 23, 1989 - PA 132 (Liber 6, Page 14) - Larry A. Bryan, PS #25832, Found R.R spike 5' East of centerline of Zimmer Road
Found Nail & Tag South side of power pole, S60°W, 39.06'
Found Nail & Tag Southwest side power pole, S60°E, 26.55'
Found concrete monument, East, 33.00'

November 14, 1990 - PA 132 (Liber 6, 833) - Marvin F. Fouty, Ps #18989, shows South 1/4 corner but does not describe the monument or witnesses.

January 14, 1997 - PA 132 (Liber 8, Page 268) - Arden S. Pierson, PS #13039, Found 1/2" rod, physical centerline of Zimmer Road
Nail & Tag #13039 in NW side 24" clump Elm, N45°E, 10.96'
Nail & Tag #11370 in NE side of telephone pole, S51°E, 20.31'
Nail & Tag #11370 in N side power pole, S75°W, 45.32'



2002-083100
Page: 2 of 2
12/26/2002 03:35P

LAND CORNER RECORDATION CERTIFICATE
Filing Requirement of Act 74, Mich. P.A. 1970

For corners in
WILLIAMSTOWN TOWNSHIP
INGHAM COUNTY

Located In:

Corner Code #

1. Public Land Survey

T 4N R 1E

H-11

2. Property Controlling
In Section

S T R

3. Miscellaneous
Property in Sec.

S T R

Paula Johnson
INGHAM COUNTY
REGISTER OF DEEDS

RECORDED

CRNR 9.80

L-10 P-385

2002-083094

2002-083094

Page: 1 of 1

12/26/2002 03:35P

Register of Deeds Stamp & File Number

4. Lot No. _____, Recorded Plat _____

5. Private Claims _____

I, Scott E. Koch, in a field survey on April 4, 2002 do hereby state that under requirements of P.A. 74, Michigan P.A. of 1970, the corner points mentioned in lines 1 and 2 above were in conformance with regulations and rules therefore as required in the current manual of survey instructions of the United States Department of the Interior, Bureau of Land Management or by decree of a Court of Law and/or that the corner points mentioned in lines 3, 4 and 5 above were in conformance with the rules of the Michigan Board of Land Surveyors or by a Degree of a Court of Law; established, re-established, monumented, recovered, found as expressed below:

NOTE: Not more than 2 corners, all in the same town and range, may be recorded on this certificate.

A. Description of original monument and accessories and/or subsequent restoration:

March 13, 1826 - G.L.O. - Joseph Wampler, Deputy Surveyor, West between secs. 27 and 34. Set 1/4 post at average dist. (40.15 ch.) 2649.90

Beech 10 in. diam. S23°E, 12 1/2 lks. (8.25') &

Sugar 8 in. diam. N63°W, 29 lks. (19.14')

September 24, 1878 - County Surveyor Notes (Book 2, Pages 30-31), A.P. Drake, No call for monument found

Beech 10 in. diam. S23°E, 12 1/2 lks. (8.25') &

Sugar 8 in. diam. N63°W, 29 lks. (19.14')

January 13, 1955 - PA 288 (Liber 18, Page 18 of Plats), Recorded Plat of Williamstown Heights Subdivision No. 1

January 1, 1969 - Ingham County Road Commission GLO map, describe a Stone and a plow point.

16" Pignut, NW, 39.5'

Twin 6" Oak, West, 28.8'

1 1/4" Iron bar, East, 33.00'

July 12, 1973 - PA 74 (Liber 2, Page 481) - Ron Helsel, PS #18994, Found 1/2" Iron 4.6' West of centerline of Zimmer Road in accordance with G.L.O. notes

Twin 12" Oak, S85°W, 28.67'

Triple 15' Maple, N87°E, 33.86'

Power Pole, S45°E, 75.68'

1 1/4" Iron bar, S86°E, 33.00'

B. Description of corner evidence found and/or method applied in restoring or reestablishing corner:

Searched at the apparent location of the corner and found a 1/2" bar 4.5 feet West of centerline of Zimmer Road. Removed 1/2" bar and excavated to a depth of 1.0 feet to find large stone over broken fire clay tile surrounded by a ring of stones. Accepted 1/2" bar over stone and crockery as the best remaining evidence of the position of the original corner. Replaced 1/2" bar with form pin and aluminum cap.

C. Description of monument for corner and accessories established to perpetuate locating the position of the corner:

Set 3/4" form pin with 2 1/2" aluminum cap marked "PA 345 INGHAM COUNTY" in monument box, from which:

Found Nail & Tag #30090 in Southerly face of Triple 36" Ash bears S89°E, 33.30 feet

Found Nail & Tag #25832 in Westerly face of Utility Pole bears S24°E, 77.38 feet

Found Nail & Tag #30090 in Northerly face of Wood Anchor Post bears N87°W, 22.95 feet

Found Nail & Tag #25832 in Easterly face of Utility Pole bears N12°W, 47.92 feet

Signed by

Scott E. Koch

Date April 4, 2002

Surveyor's Michigan License No.

41103

FORM APPROVED BY MICHIGAN STATE BOARD OF PROFESSIONAL SURVEYORS JAN. 28, 1971
REVISED MAY 14, 1975
REVISED JAN., 1983
REVISED OCT., 1995



P.A. 345 INGHAM COUNTY
PEER APPROVED 10/24/2002 *ML*

LAND CORNER RECORDATION CERTIFICATE
Filing Requirement of Act 74, Mich. P.A. 1970

For corners in
WILLIAMSTOWN TOWNSHIP
INGHAM COUNTY

Located In:

Corner Code #

1. Public Land Survey

T 4N R 1E I-12

Paula Johnson
INGHAM COUNTY
REGISTER OF DEEDS

L-10 P-383
RECORDED
CRNR 9.00 2002-083092

2. Property Controlling
In Section

S T R

3. Miscellaneous
Property in Sec.

S T R
S T R

2002-083092
Page: 1 of 1
12/26/2002 03:35P

Register of Deeds Stamp & File Number

4. Lot No. _____, Recorded Plat _____

5. Private Claims _____

I, Scott E. Koch, in a field survey on April 4, 2002 do hereby state that under requirements of P.A. 74, Michigan P.A. of 1970, the corner points mentioned in lines 1 and 2 above were in conformance with regulations and rules therefore as required in the current manual of survey instructions of the United States Department of the Interior, Bureau of Land Management or by decree of a Court of Law and/or that the corner points mentioned in lines 3, 4 and 5 above were in conformance with the rules of the Michigan Board of Land Surveyors or by a Degree of a Court of Law; established, re-established, monumented, recovered, found as expressed below:

NOTE: Not more than 2 corners, all in the same town and range, may be recorded on this certificate.

A. Description of original monument and accessories and/or subsequent restoration:

March 13, 1826 - G.L.O. - Joseph Wampler, Deputy Surveyor, North between Sec. 34 & 35, 40 ch. Set post.

Ash 30 in. diam. S70°E, 7 lks. (4.62') &
Hickory 20 in. diam. N25°E, 25 lks. (16.5')

September 24, 1878 - County Surveyor - A. P. Drake, no mention of monumentation found. Witnesses provided

Ash 7 in. diam. S70°E, 7 lks. (4.62')
Hickory 20 in. diam. N25°E, 25 lks. (16.5')

May 20, 1981 - PA 74 (Liber 6, Page 203), Ronnie M. Lester, PS #18998

Investigation at corner location revealed corner post approx. 43' East of wood line with fences North, South and West. Measured North 2642.24', South 2619.07', East 2661.91' and West 2929.0'. Accepted fence intersection as best evidence of perpetuated location of corner. Set 1/2" bar and cap at base of fence corner post.

Nail & tag, #18998, West side 16" twin Maple, N10°E, 28.81'
Nail & tag, #18998, West side 14" Maple, S40°E, 34.33'
Nail & tag, #18998, Southeast side 14" Poplar, S35°W, 16.24'
Nail & tag, #18998, South side 10" Poplar, N75°W, 25.32'

B. Description of corner evidence found and/or method applied in restoring or reestablishing corner:

Searched at the apparent location of the corner and found bar & cap #18998 approximately 40 feet West of wood line East of residence #680. Found evidence of the old fence intersection so proceeded to look for previous witnesses. Location of bar matches the only remaining witness from Lester. Excavated to a depth of 24" in very unstable ground, found remains of old wire fencing. Accepted bar & cap as the best remaining evidence of the position of the original corner. Replaced bar with standard Ingham Remonumentation monument.

C. Description of monument for corner and accessories established to perpetuate locating the position of the corner:

Set 3/4" form pin with 2 1/2" aluminum cap marked "PA 345 INGHAM COUNTY", and stamped "PS 41103" from which:

Found Nail & Tag #16053 in Easterly face of 8" Elm bears N52°W, 20.65 feet
Found Nail & Tag #25832 in Northerly face of 30" Hackberry bears N82°E, 20.30 feet
Found Nail & Tag #25832 in Easterly face of Twin 14" Oak bears S16°E, 29.40 feet
Found Nail & Tag #18998 in Southeasterly face of 20" Cottonwood bears S35°W, 16.38 feet

Signed by

Scott E. Koch

Date April 4, 2002

Surveyor's Michigan License No. 41103

FORM APPROVED BY MICHIGAN STATE BOARD OF PROFESSIONAL SURVEYORS, JAN. 28, 1971
REVISED MAY 14, 1975
REVISED JAN, 1983
REVISED OCT., 1995



P.A. 345 INGHAM COUNTY
PEER APPROVED 11/07/2002

LAND CORNER RECORDATION CERTIFICATE
Filing Requirement of Act 74, Mich. P.A. 1970

For corners in
WILLIAMSTOWN TOWNSHIP
INGHAM COUNTY

Located In: Corner Code #

1. Public Land Survey

T 4N R 1E L-11

Paula Johnson
INGHAM COUNTY
REGISTER OF DEEDS

L-10 P-384
RECORDED CRNR 9.00 2002-083093

2. Property Controlling
In Section

S T R

3. Miscellaneous
Property in Sec.

S T R

2002-083093
Page: 1 of 1
12/26/2002 03:35P

Register of Deeds Stamp & File Number

4. Lot No. , Recorded Plat

5. Private Claims

I, Scott E. Koch, in a field survey on April 4, 2002 do hereby state that under requirements of P.A. 74, Michigan P.A. of 1970, the corner points mentioned in lines 1 and 2 above were in conformance with regulations and rules therefore as required in the current manual of survey instructions of the United States Department of the Interior, Bureau of Land Management or by decree of a Court of Law and/or that the corner points mentioned in lines 3, 4 and 5 above were in conformance with the rules of the Michigan Board of Land Surveyors or by a Degree of a Court of Law; established, re-established, monumented, recovered, found as expressed below:

NOTE: Not more than 2 corners, all in the same town and range, may be recorded on this certificate.

A. Description of original monument and accessories and/or subsequent restoration:

March 13, 1826 - G.L.O. - Joseph Wampler, Deputy Surveyor, North between Sec. 34 & 35, 80 ch. set post common to Sec. 26, 27, 34 & 35.

W. Oak 24 in. diam. N75.5°W, 13 lks. (8.58') &
Aspen 12 in. diam. S66.5°E, 42 lks. (27.72')

	A	B	C	D	E	F	G	H	I	J	K	L	M
1													
2	6		5		4		3		2		1		
3													
4	7		8		9		10		11		12		
5													
6	18		17		16		15		14		13		
7													
8	19		20		21		22		23		24		
9													
10	30		29		28		27		26		25		
11													
12	31		32		33		34		35		36		
13													

May 26, 1981 - PA 74 (Liber 6, Page 169), Ronnie M. Lester, PS #18998

Investigation at corner location revealed fence corner post with fences East, West and North. Measured North 2650.71', South 2642.24', East 2660.13', West 2622.12'. Accepted fence post as best evidence of perpetuated location of corner. Set 1/2" bar and cap at base of post above.

Nail & tag, #18998, South side 24" Oak, East, 18.75'

Nail & tag, #18998, East side 14" Poplar, S25°W, 26.58'

Nail & tag, #18998, South side 16" Oak, N55°W, 46.68'

Nail & tag, #18998, Southwest side 12" Maple, N30°W, 20.50'

B. Description of corner evidence found and/or method applied in restoring or reestablishing corner:

Searched at the apparent location of the corner and found a concrete monument at South side of a Wood Anchor Post with a fence running East. Position matches Lester witnesses. Accepted concrete monument as the best remaining evidence of the position of the original corner. Left concrete monument in place and placed aluminum cap on monument.

C. Description of monument for corner and accessories established to perpetuate locating the position of the corner:

Concrete monument with 2 1/2" aluminum cap marked "PA 345 INGHAM COUNTY" from which:

Found Nail & Tag #25832 in Northwesterly face on 15" White Oak bears N46°W, 20.70 feet

Found Nail & Tag #18998 in Southerly face of 30" White Oak bears N81°E, 18.73 feet

Found Nail & Tag #18998 in Southeasterly face of 18" Poplar bears S17°W, 26.50 feet

Set Nail & Tag #31603 in southerly face of 6" Oak bears S79°W, 31.38 feet

Signed by

Date April 4, 2002

Surveyor's Michigan License No. 41103

FORM APPROVED BY MICHIGAN STATE BOARD OF PROFESSIONAL SURVEYORS, JAN. 28, 1971
REVISED MAY 14, 1976
REVISED JAN, 1983
REVISED OCT., 1995



P.A. 345 INGHAM COUNTY
PEER APPROVED 10/24/2002 M

LAND CORNER RECORDATION CERTIFICATE
Filing Requirement of Act 74, Mich. P.A. 1970

For corners in
WILLIAMSTOWN TOWNSHIP
INGHAM COUNTY

Located In:

Corner Code #

1. Public Land Survey

T 4N R 1E

I-13

Paula Johnson
INGHAM COUNTY
REGISTER OF DEEDS

RECORDED

L-10 P-394

CRNR 11.00

2002-083099

2. Property Controlling
In Section

S

T

R

3. Miscellaneous
Property in Sec.

S

T

R

S

T

R



2002-083099

Page: 1 of 2

12/26/2002 03:35P

Register of Deeds Stamp & File Number

4. Lot No. _____, Recorded Plat _____

5. Private Claims _____

I, Scott E. Koch, in a field survey on April 4, 2002 do hereby state that under requirements of P.A. 74, Michigan P.A. of 1970, the corner points mentioned in lines 1 and 2 above were in conformance with regulations and rules therefore as required in the current manual of survey instructions of the United States Department of the Interior, Bureau of Land Management or by decree of a Court of Law and/or that the corner points mentioned in lines 3, 4 and 5 above were in conformance with the rules of the Michigan Board of Land Surveyors or by a Degree of a Court of Law; established, re-established, monumented, recovered, found as expressed below:

NOTE: Not more than 2 corners, all in the same town and range, may be recorded on this certificate.

A. Description of original monument and accessories and/or subsequent restoration:

March 13, 1826 - G.L.O. - Joseph Wampler, Deputy Surveyor, Set post of Sections 34 & 35. GLO jog to I-1 is 100 links.

Beech 6 in. diam. N30.5°W, 34 lks. (22.44') &
Ironwood 4 in. diam. N64°E, 15 lks. (9.9')

September 24, 1878 - County Surveyor - A. P. Drake, no mention of monumentation found. Witnesses provided
Hickory 2 in. diam. S84.75°E, 19 lks. (12.54')
Hickory 5 in. diam. S81°W, 29.5 lks. (19.47')

October 21, 1930 - PA 288 - Assessor's Plat No. 1, Liber 6, Page 62, references but does not describe monument.

November 27, 1972 - PA 74 (Liber 2, Page 301), Marvin F. Fouty, PS #18989

Found 1" iron bar; measurements to adjacent corners of the recorded plat of Assessor's Plat No. 1, City of Williamston, Ingham County, Michigan, in close accordance with the recorded dimensions thereon.

Found tag imprinted "RLS 11370" North side 20" Hickory, East, 11.30'

Tag in NW side 30" Maple, SW, 104.68'

NW corner stone porch, house no. 3454, SSE, 33.01'

	A	B	C	D	E	F	G	H	I	J	K	L	M
1													
2	6		5		4		3		2		1		
3													
4	7		8		9		10		11		12		
5													
6	18		17		16		15		14		13		
7													
8	19		20		21		22		23		24		
9													
10	30		29		28		27		26		25		
11													
12	31		32		33		34		35		36		
13													

B. Description of corner evidence found and/or method applied in restoring or reestablishing corner:

Searched at the apparent location of the corner and found a 1" bar at surface of ground, and approximately 28 feet West of West edge of pavement of Corwin Road. Excavated to a depth of 1.5 feet, and removed bar. Dug a 2.5 feet diameter x 3 feet deep hole but found no more evidence of the corner. Accepted 1" bar as the best remaining evidence of the position of the original corner. Replaced 1" bar with 3/4" form pin and aluminum cap.

C. Description of monument for corner and accessories established to perpetuate locating the position of the corner:

Set 3/4" form pin with 2 1/2" aluminum cap marked "PA 345 Ingham County, P.S. 41103" from which:

Northwest Corner of a Wooden Porch bears S20°E, 33.95 feet

Found Nail & Tag #16053 in West side of a 24" Maple bears S20°W, 48.66 feet

Found KEBS Nail & Tag in Southeast side of 30" Maple bears S61°W, 104.00 feet

Northeast Corner Section 3, Wheatfield Twp. bears West, 65.88 feet

Signed by

Scott E. Koch

Date April 4, 2002

Surveyor's Michigan License No. 41103



FORM APPROVED BY MICHIGAN STATE BOARD OF PROFESSIONAL SURVEYORS, JAN. 28, 1971
REVISED MAY 14, 1976
REVISED JAN., 1983
REVISED OCT., 1995

P.A. 345 INGHAM COUNTY
PEER APPROVED: 10/24/2002 *u*

I-13 Williamstown Township


Part A continued

May 27, 1973 – PA 132 (Liber 1, Page 909), Ron Helsel, PS #18994, survey does not describe monument found or provide witnesses.

December 5, 1977 – PA 132 (Liber 3, Page 274), Richard W. Steadman, PS #11370, found 1" iron rod.
18" Hickory, East, 11.30'
N.W. corner of house wall, SE, 36.8'
30" Maple, SW, 104.68'

October 19, 1987 – PA 74 (Liber 6, Page 351), Bruce L. Floyd, PS #28068, Found 1" bar
Nail & tag, in N. side 20" Hickory, East 11.58'
Nail & tag, in E. side 24" Maple, S15°W, 48.35'
NW corner stone porch, house #3454, S20°E, 33.01'
¾" rerod, property iron, West, 32.78'
½" rerod, NW corner Sec. 2 T3N R1E, West 65.88'

October 18, 1991 – PA 132 (Liber 6, Page 833), Marvin F. Fouty, PS #18989, survey does not describe monument found or provide witnesses.



2002-083099
Page: 2 of 2
12/26/2002 03:35P

Paula Johnson
INGHAM COUNTY
REGISTER OF DEEDS
RON HELSEL

RECORDED

L-9 P-579

CRNR 9.00

2000-043482

LAND CORNER RECORDATION CERTIFICATE
Filing Requirement of Act 74, Mich. P.A. 1970

For corners in

WILLIAMSTOWN TOWNSHIP

NW

Ingham Located In: Corner Code #
(County)

1. Public Land Survey T 4N R 1E G-11
T R
T R
T R
2. Property Controlling S T R
in Section S T R
3. Miscellaneous S T R
Property in Sec. S T R



2000-043482

Page: 1 of 1

10/12/2000 08:08A

Register of Deeds Stamp & File Number

4. Lot No. , Recorded Plat
5. Private Claims

I, RON HELSEL, in a field survey on AUG. 1, 2000 do hereby state that under requirements of P.A. 74, Michigan P.A. of 1970, the corner points mentioned in lines 1 and 2 above were in conformance with regulations and rules therefore as required in the current manual of survey instructions of the United States Department of the Interior, Bureau of Land Management or by a decree of a Court of Law and/or that the corner points mentioned in lines 3, 4 and 5 above were in conformance with the rules of the Michigan Board of Land Surveyors or by a Decree of a Court of Law; established, re-established, monumented, recovered, found as expressed below:

NOTE: Not more than 2 corners, all in the same town and range, may be recorded on this certificate.

	A	B	C	D	E	F	G	H	I	J	K	L	M
1													
2	6			5			4		3		2		1
3													
4	7			8			9		10		11		12
5													
6	18			17			16		15		14		13
7													
8	19			20			21		22		23		24
9													
10	30			29			28		27		26		25
11													
12	31			32			33		34		35		36
13													

A. Description of original monument and accessories and/or subsequent restoration:
ORIGINAL MONUMENT: POST SET BY J. WAMPLER, US DEPUTY SURVEYOR, 1826.
BEECH 11", N60E, 19 LINKS; BEECH 8", N63-1/2W, 20 LINKS.

WEST BETWEEN 28 & 33, 40.13 TO 1/4 POST. EAST BETWEEN 27 & 34 80.30 TO POST AT SECTION. 26, 27, 34 & 35.

DID NOT FIND ANY PUBLIC RECORDS OF COUNTY SURVEYOR ACTIVITY IN THIS AREA.

1) LIBER 5, PAGE 14, L.C.R.C., FIELD DATED NOV. 1, 1972 AND RECORDED OCT. 8, 1978 BY OSCAR BOSS, NO. 13574, "SET 3/8" IRON SET AT INTERSECTION OF FENCES (N-S-E-W) NAIL E/S 6" TREE N24°W 7.27'; NAIL S/S 8" TREE N80°W 8.54'; NAIL NW/S 6" TREE N50°E 3.93' THESE MATCH THE WITNESSES ON THE BOSS SURVEY RECORDED IN LIBER 1, PAGES 559-560 DEC. 28, 1972.

BOSS RECORDED MEASUREMENTS OF S04°20'50"E, 2625.73 FEET TO G-12 & WEST, 2645.42 FEET TO F-11 (GLO 2648.58')

2) P.A. 132 SURVEY, LIBER 4, PAGE 1218-1219, APRIL 22, 1986, BY J. WILCOX NO. 14102 DID NOT IDENTIFY OR WITNESS THIS CORNER.

3) P.A. 132 SURVEY, LIBER 4, PAGE 1220-1221, APRIL 23, 1986, BY JACK OWENS NO. 20709, GAVE THE SAME WITNESSES AS 1-A ABOVE.

4) UNRECORDED SURVEYS BY M. FOUTY NO. 18989 DATED 10-04-91 & 10-08-93, "FOUND 3/8" IRON" NO WITNESSES WERE GIVEN. BOTH SURVEYS MEASURED S03°24'40"E, 2626.53 FEET TO G-12 (EAST 1/4 CORNER).

B. Description of corner evidence found and/or method applied in restoring or reestablishing corner:

FOUND A 3/8" IRON BAR AT THE INTERSECTION OF A 4 WAY FENCE LINE 6" ABOVE A CIRCLE OF FIELD STONES AROUND OF WHERE AN APPARENT ANCHOR POST HAD BEEN. EXCAVATED DOWN ABOUT 24" THROUGH THE STONES BUT DID NOT FIND ANY EVIDENCE OF A PREVIOUS CORNER. ACCEPTED THE POSITION OF THE BOSS MARKER AS FAITHFUL PERPETUATION OF THE CORNER AND SET A STANDARD 3/4" X 24" FORM PIN AND INGHAM COUNTY DISK STAMPED P.A. 345, P.S. 18994 AT THAT POSITION. FOUND A 10" ASH AND NAIL AS THE ONLY REMAINING WITNESS TREE.

C. Description of monument for corner and accessories established to perpetuate locating the position of the corner:


3/4" IRON PIN AND INGHAM COUNTY DISK AT INTERSECTION OF FENCES.

SET NAIL & TAG NO. 18994 NE/SIDE 6" ASH, N. AZ. 280°, 2.62 FEET

SET NAIL & TAG NO. 18994 ABOVE A NAIL NE/SIDE 10" ASH, N. AZ. 336°, 7.30 FEET

SET NAIL & TAG NO. 18994 NW/SIDE 20" MAPLE, N. AZ. 100°, 26.90 FEET

SET NAIL & TAG NO. 18994 NW/SIDE 8" ASH, N. AZ. 180°, 16.05 FEET



Signed by Ron Helsel

Date 9-14-00

Surveyor's Michigan License No. 18994

FORM APPROVED BY MICHIGAN STATE BOARD OF PROFESSIONAL SURVEYORS, JAN. 28, 1971
REVISED MAY 14, 1975
REVISED JAN., 1983
REVISED OCT., 1995

P.A. 345 INGHAM COUNTY
PEER APPROVED 9/7/2000 ru

LAND CORNER RECORDATION CERTIFICATE
Filing Requirement of Act 74, Mich. P.A. 1970
WILLIAMSTOWN TOWNSHIP

Liber

9 Page 470

For corners in

INGHAM

(County)

Located in:

Corner Code #

1. Public Land Survey

T. 4N R. 1E

G-12

T. R.

T. R.

T. R.

2. Property Controlling
in Section

S. T. R.

S. T. R.

3. Miscellaneous
Property in Sec.

S. T. R.

S. T. R.

4. Lot No. , Recorded Plat

5. Private Claims

I, RON HELSEL

, in a field survey on AUG. 3, 1999
do hereby state that under requirements of P.A. 74, Michigan P.A. of 1970, the corner points
mentioned in lines 1 and 2 above were in conformance with regulations and rules therefore as
required in the current manual of survey instructions of the United States Department of the Interior,
Bureau of Land Management or by a decree of a Court of Law and for that the corner points
mentioned in lines 3, 4 and 5 above were in conformance with the rules of the Michigan Board of
Land Surveyors or by a Decree of a Court of Law; established, re-established, monumented,
recovered, found as expressed below:

NOTE: Not more than 2 corners, all in the same town and range, may be recorded
on this certificate.

A. Description of original monument and accessories and/or subsequent restoration:

ORIGINAL MONUMENT: POST SET BY J. WAMPLER, U.S. DEPUTY SURVEYOR, MAR.

1826. BEECH 12", N83.5W, 18.5 LINKS; BEECH 9", N56E, 13.5 LINKS

MARGIN NOTE: STONE & CROCKERY. WITNESS NOT LEGIBLE.

1) INGHAM CO. R.D COMM. GRID MAP CALLS FOR A STONE: 7" ELM NE 27.7'; 15"

ELM NNW 125.1'; 3" ELM NE 34.8'; 3" ELM NW 58.8 FEET (ALL OF THESE TREES ARE

NOW GONE)

2) P.A. 74 L.C.R.C, LIBER 1, PAGE 11, JUNE 2, 1971, BY CLYDE STEPHENS P.S. NO. 3829. HE FOUND A 3/4" PIPE IN THE C/L OF
GLASER ROAD. WITNESSED AS: SPIKE & TAG IN 8" PINE, N75°55'W, 26.75 FEET (PINE NOW GONE); TAG IN P. POLE, N12°01'E,
73.30 FEET (POLE NOW GONE); NE CORNER FRAME HOUSE NO. 972, S65°57'W, 93.10 FEET (STILL STANDING)

TOGETHER WITH A P.A. 132 SURVEY, LIBER 1, PAGE 6, DATED MAY 27, 1971, WITH SAME WITNESSES.

3) P.A. 132 SURVEY, LIBER 1, PAGES 295-296, (DATE UNREADABLE) ??, 1972, BY F.N. WHITE, P.S. NO. 12034, WITNESSED THE

SAME AS ABOVE.

4) P.A. 132 SURVEY, LIBER 1, PAGES 559-560, NOV. 27, 1972, BY OSCAR BOSS, P.S. NO. 13574, "3/8" IRON FOUND"; N80W,
26.75 NAIL FD, S/S 10" EVERGREEN; S88W, 32.9, 3/4" PIPE: EAST, 45.39, NAIL N/S 12" ASH (NOW GONE)

5) P.A. 132 SURVEY, LIBER 3, PAGES 991-992, APRIL 23, 1979, G. YOUNG, P.S. NO. 17640. SAME WITNESSES AS BOSS ABOVE.

B. Description of corner evidence found and/or method applied in restoring or reestablishing corner:

FOUND A 1/2" REBAR 33 FEET EAST OF A BENT 3/4" PIPE AND ABOUT 4 FEET SOUTH OF A TREE ROW TO THE EAST.

EXCAVATED A "T" SHAPED HOLE 7 FEET NORTH AND SOUTH AND 6 EAST AND WEST OPPOSITE THE TREE ROW TO THE WEST.

DID NOT FIND ANY EVIDENCE OF A PREVIOUS CORNER. ACCEPTED THE POSITION OF THE 1/2" BAR AS FAITHFUL PERPETUATION

OF THE CORNER AND SET A 3/4" X 24" STEEL FORM PIN AND STANDARD INGHAM COUNTY ALUM. DISK STAMPED P.A. 345,

P.S. NO. 18994 IN THE CENTERLINE OF GLASER ROAD. AUG. 18, 1999, INFORMED BY SURVEYOR R. STEADMAN, P.S. NO. 11370
THAT KEBB INC. DID NOT HAVE ANY ADDITIONAL INFORMATION ON THE POSITION OF THIS CORNER.

C. Description of monument for corner and accessories established to perpetuate locating the position of the corner:

3/4" PIN AND DISK

NORTHEAST CORNER OF HOUSE NO. 972 FOUNDATION, AZ. 254°, 93.24 FEET.

NORTHEAST CORNER OF BRICK GARAGE NO. 966, AZ. 308°, 102.94 FEET.

M. FOUTY NAIL & TAG NO. 18989, NORTH/SIDE 8" PINE, AZ. 282°, 30.78 FEET.

L. BRYAN BAR & CAP NO. 25832, EAST, 33.10 FEET.

SET NAIL & TAG NO. 18994 WEST SIDE TWIN 18" ASH, AZ. 175°, 122.85 FEET.

Signed by

Ron Helsel

Surveyor's Michigan License No.

18994

Date

Aug. 21, 1999

FORM APPROVED BY MICHIGAN STATE BOARD OF PROFESSIONAL SURVEYORS, JAN. 28, 1971
REVISED MAY 14, 1976
REVISED JAN. 1983
REVISED OCT., 1995

P.A. 345 INGHAM COUNTY
PEER APPROVED *8/17/99 RL*


FILED

990043533
08/26/1999 09:07:57
REGISTER OF DEEDS
Paula Johnson
INGHAM COUNTY, MI

W 1/4

Register of Deeds Stamp & File Number

	A	B	C	D	E	F	G	H	I	J	K	L	M
1													
2	6		5		4		3		2		1		
3													
4			8		9		10		11		12		
5													
6	18		17		16		15		14		13		
7													
8	19		20		21		22		23		24		
9													
10	30		29		28		27		26		25		
11													
12	31		32		33		34		35		36		
13													



LAND CORNER RECORDATION CERTIFICATE

Filing Requirement of Act 74, Mich. P.A. 1970

WILLIAMSTOWN TOWNSHIP

For corners in

INGHAM

(County)

Located In:

Corner Code #

SW

1. Public Land Survey

T 4N R 1E

G-13

T R

T R

T R

T R

2. Property Controlling
in Section

S T R

S T R

3. Miscellaneous

S T R

Property in Sec.

S T R



2000-043483

Page: 1 of 1

10/12/2000 08:08A

Register of Deeds Stamp & File Number

4. Lot No. , Recorded Plat

5. Private Claims

I, RON HELSEL, in a field survey on JULY 14, 2000, do hereby state that under requirements of P.A. 74, Michigan P.A. of 1970, the corner points mentioned in lines 1 and 2 above were in conformance with regulations and rules therefore as required in the current manual of survey instructions of the United States Department of the Interior, Bureau of Land Management or by a decree of a Court of Law and for that the corner points mentioned in lines 3, 4 and 5 above were in conformance with the rules of the Michigan Board of Land Surveyors or by a Decree of a Court of Law; established, re-established, monumented, recovered, found as expressed below:

NOTE: Not more than 2 corners, all in the same town and range, may be recorded on this certificate.

A. Description of original monument and accessories and/or subsequent restoration:
ORIGINAL MONUMENT: POST SET BY J. WAMPLER, US DEPUTY SURVEYOR, 1826 SET AT 80 CHAINS WEST OF I-13. BEECH 6", N30-1/2W, 34 LINKS; IRONWOOD 4", N64E, 15 LINKS.

1) DID NOT FIND ANY COUNTY SURVEYOR ACTIVITY OF PUBLIC RECORD.

2) INGHAM CO. RD. COM GRID MAP CALLS FOR A BLUE POINTED STONE 15" ELM, 18.6' N.; 18" OAK 28.0' N.; 8" ELM, 25.0' W.; S. LINE OF R.R. ROW 81.0' N

3) P.A. 74 CORNER RECORDED BY F.N. WHITE, NO. 12034, IN LIBER 1, PAGE 429, APRIL 12, 1972 "FOUND STONE AND INGHAM COUNTY ROAD COMMISSION WITNESSES, SET 1/2" IRON", R.R. R/W FENCE NORTH, 81.0'; 10" POPLAR N45°W, 41.98'; 18" ELM, N01°W, 18.88'; 15" OAK, S30°W, 18.56'.

4) P.A. 132 SURVEY BY FN WHITE, REC. IN LIBER 1, PAGES 295-296 SITED THE SAME MONUMENT AND WITNESSES AS ABOVE.

5) UNRECORDED SURVEY BY L. BRYAN NO. 25832, DATED 4-22-97, CITED "FOUND 1/2" BAR ON NORTH-SOUTH FENCE LINE 129' SOUTH OF THE CENTERLINE OF THE C&O RAILROAD." FD. NAIL & TAG #25832 EAST SIDE 16" MAPLE, S05°W, 3.24'; FD. NAIL & TAG #25832 WEST SIDE 18" OAK, S30°W, 18.51'; FD. NAIL & TAG WEST SIDE 6" OAK, N15°W, 29.49'

B. Description of corner evidence found and/or method applied in restoring or reestablishing corner:

FOUND A 1/2" IRON BAR & UNREADABLE CAP AT THE LOCATION DESCRIBED IN 2-A, 3-A, & 4-A ABOVE, IN EXISTING FENCE REMNANTS NORTH, SOUTH, & WEST. BAR WAS NEXT TO A SPLIT AND GROOVED STONE ON A TREE LINE NORTH AND SOUTH, ALSO FOUND A COILED FENCE NEARBY WHICH HAD BEEN REMOVED FROM A TREE LINE. MEAS. NORTH 81 FEET TO THE RIGHT OF WAY FENCE REMAINS OF THE RAILROAD TO THE NORTH. FOUND ALL THREE BEARING TREES AS WITNESSED BY SURVEYOR BRYAN. THE 15" OAK S30°W, DESCRIBED BY F. WHITE & LATER WITNESSED BY L. BRYAN IS NOW A STUMP. EXCAVATED AROUND THE SPLIT AND GROOVED STONE DOWN ABOUT 2 FEET, BUT DID NOT FIND A POINTED BLUE STONE. MEASURED WEST TO A PLOW POINT FOUND 12" DEEP AT 54.3 FEET. (GLO CALLS FOR 82 LINKS BETWEEN G-13 OF WILLIAMSTOWN TWP. & G-1 OF WHEATFIELD TOWNSHIP. ACCEPTED THE POSITION OF THE PLOW POINT AS SAID CLOSING CORNER WHICH CONFIRMED THE LOCATION OF THE 1/2" IRON BAR SET BY SURVEYOR WHITE IN 3-A ABOVE. ACCEPTED THE 1/2" IRON BAR AS FAITHFUL PERPETUATION OF THE CORNER AND REPLACED IT WITH A STANDARD 3/4" X 24" FORM PIN AND DISK STAMPED P.A. 345, P.S. 18994.


C. Description of monument for corner and accessories established to perpetuate locating the position of the corner:

3/4" BY 24" FORM PIN & INGHAM CO. STANDARD DISK. IN NORTH-SOUTH TREE ROW.
SET NAIL & TAG #18994 ABOVE L. BRYAN N&T, W/SIDE 8" OAK, N.AZ. 01°, 29.49 FEET
SET NAIL & TAG #18994 ABOVE L. BRYAN N&T, E/SIDE 24" MAPLE, N. AZ. 218°, 3.24 FEET
FOUND NAIL & TAG #12034 S/SIDE 6" OAK, N. AZ. 291°, 27.70 FEET
SET NAIL & TAG #18994 ABOVE L. BRYAN N&T, S/SIDE 18" OAK, N.AZ. 274°, 51.83 FEET
WEST, 54.30 FEET TO G-1, WHEATFIELD TWP. T3N, R1E.

Signed by Ron Helsel

Date 9-14-00

Surveyor's Michigan License No. 18994



FORM APPROVED BY MICHIGAN STATE BOARD OF PROFESSIONAL SURVEYORS, JAN. 28, 1971

P.A. 345 INGHAM COUNTY
PEER APPROVED 9/7/2000 M

REVISED MAY 14, 1975
REVISED JAN. 1983
REVISED OCT., 1995